

PHASE I ENVIRONMENTAL SITE ASSESSMENT



“STEM ACADEMY AT SHOWALTER”

**1100 W. 10th Street
Chester, Delaware County, PA 19013**

February 28, 2022

Prepared for:

**Chester Upland School District
232 W. 9th Street
Chester, PA 19013**

Prepared by:

 **ACER**
ASSOCIATES, LLC
**1012 Industrial Drive
West Berlin, New Jersey 08091**



TABLE OF CONTENTS

1.0 INTRODUCTION

- 1.1 Purpose
- 1.2 Detailed Scope of Services
- 1.3 Significant Assumptions
- 1.4 Limitations and Exceptions
- 1.5 Special Terms and Conditions
- 1.6 User Reliance

2.0 SITE DESCRIPTION

- 2.1 Location and Legal Description
- 2.2 Site and Vicinity Characteristics
- 2.3 Current Use of the Property
- 2.4 Description of Structures, Roads and Other Improvements on the Site
 - 2.4.1 Heating/Cooling System
 - 2.4.2 Sewage System
 - 2.4.3 Source of Potable Water
- 2.5 Current Use of the Adjoining Properties

3.0 USER PROVIDED INFORMATION

- 3.1 Environmental Liens
- 3.2 Activity and Use Limitations
- 3.3 Specialized Knowledge
- 3.4 Relationship of Price to Fair Market Value
- 3.5 Commonly Known or Reasonably Ascertainable Information
- 3.6 Obvious Indicators of Contamination

4.0 RECORDS REVIEW

- 4.1 Standard and Additional Environmental Record Sources
- 4.2 Physical Setting Sources
 - 4.2.1 Topography
 - 4.2.2 Geology/Hydrogeology
- 4.3 Historical Use Information on the Subject Site and Adjoining Properties
 - 4.3.1 Standard Historical Sources
 - 4.3.2 Recorded Land Title Records/Property Tax Files
 - 4.3.3 City Directories
- 4.4 Other Environmental Record Sources



5.0 SITE RECONNAISSANCE

- 5.1 Methodology and Limiting Conditions
- 5.2 General Site Setting
- 5.3 Exterior and Interior Observations
 - 5.3.1 Hazardous Substance Management/Storage Containers
 - 5.3.2 Underground Storage Tanks
 - 5.3.3 Aboveground Storage Tanks
 - 5.3.4 On-site Solid Waste Disposal
 - 5.3.5 PCB and/or Mercury Containing Equipment
 - 5.3.6 Other Conditions of Concern

6.0 NON-SCOPE CONSIDERATIONS

- 6.1 Asbestos-Containing Building Materials
- 6.2 Lead Containing Paint
- 6.3 Wetlands
- 6.4 Floodplains
- 6.5 Radon

7.0 INTERVIEWS

- 7.1 Interview with Owner
- 7.2 Interview with Site Manager
- 7.3 Interview with Occupants
- 7.4 Interviews with Local Government Officials/Others
- 7.5 Interviews with Others

8.0 FINDINGS, CONCLUSIONS, AND OPINIONS

9.0 DEVIATIONS AND DATA GAPS

10.0 REFERENCES

11.0 SIGNATURES OF ENVIRONMENTAL PROFESSIONALS



I2.0 APPENDICES

- A. Site Location Map/Topographic Map/REC Map
- B. Floodplain Map/Wetlands Map
- C. SSURGO Soil Map
- D. Radon Map
- E. Tax Map
- F. Site Photographs
- G. Historic Maps and Aerial Photographs
- H. Records Review and Interview Documentation
- I. User Questionnaire
- J. Regulatory Records Documentation
- K. Qualifications of Environmental Professionals



I.0 INTRODUCTION

ACER Associates, LLC (ACER) has prepared this Phase I Environmental Site Assessment (ESA) at the request of Chester Upland School District. The assessment was performed at the STEM Academy at Showalter located at 1100 W. 10th Street in Chester, Delaware County, Pennsylvania, hereafter referred to as “the subject property.” ACER conducted the site reconnaissance on February 2, 2022. At the time of the assessment, the subject property was a highschool, athletic fields, and associated parking lot.

I.1 Purpose

The purpose of the assessment was to identify recognized environmental conditions, as defined in ASTM E 1527-21, on the subject property. The term recognized environmental conditions means (1) the presence of hazardous substances or petroleum products in, on, or at the subject property due to a release to the environment; (2) the likely presence of hazardous substances or petroleum products in, on, or at the subject property due to a release or likely release to the environment; or (3) the presence of hazardous substances or petroleum products in, on, or at the subject property under conditions that pose a material threat of a future release to the environment. In conducting this ESA, ACER, has adhered to the standards set forth in ASTM E 1527-21, Standard Practice for Environmental Site Assessments, except where noted otherwise.

I.2 Detailed Scope of Services

The scope of the investigation included a visual inspection of the subject property and surrounding properties, interviews of owners, tenants and local government officials and a review of federal and state database information provided by Environmental Data Resources, Inc. (EDR) an independent database search firm. The results of the visual inspection have been summarized in Section 5.0 of this report. The EDR-Radius Map Report has been summarized in Section 4.0 of this report.

I.3 Significant Assumptions

Certain information provided by state, federal, and local officials as well as other parties referenced herein were used to develop this report. The accuracy or completeness of the information provided by these sources was not independently verified. It is assumed that there were no deliberate attempts to misrepresent information by any of the persons interviewed, or vendors who supplied information or data. No other limitations or significant assumptions were considered in conducting this assessment.

I.4 Limitations and Exceptions

To achieve the objectives of this assessment, ACER relied upon the information that was publicly available, reasonably ascertainable, and practically reviewable according to the



guidelines of ASTM E 1527-21. ACER's services were performed using a degree of skill and care customarily exercised by environmental professionals performing similar services in comparable locations under similar circumstances. The database listed herein represents the data supplied by the specifically noted government agencies. ACER makes no warranty, express or implied as to the accuracy of such lists.

The ESA was performed in accordance with generally accepted practices as outlined in ASTM E 1527-21. The results of this assessment are based on our professional judgment and are not scientific certainties. Specifically, ACER does not and cannot represent that the site contains no hazardous wastes, petroleum products, or other latent conditions beyond those observed during this assessment. This report does not purport to be representative of future site conditions or events. No other warranty, express or implied, is made. Further, ACER reserves the right to modify the conclusions of this report should additional information become available.

The observations and conclusions presented in this report were made solely on the basis of conditions described in the report and not on scientific tasks or procedures beyond the scope of described services or the budgetary and time constraints imposed by the client.

I.5 Special Terms and Conditions

The work described in this report was performed in accordance with the terms and conditions of our agreement with Chester Upland School District.

I.6 User Reliance/User Provided Information

Chester Upland School District engaged ACER to perform this assessment in accordance with an agreement governing the nature, scope, and purpose of the work as well as other matters critical to the engagement. All reports, both verbal and written are for the sole use and benefit of Chester Upland School District. Any reliance on this report by a party other than Chester Upland School District shall be at the party's sole risk unless that party has written authorization from ACER to use this document. The purpose of this restriction is to attempt to protect the interest of parties to whom the report may not be appropriately directed. Either verbally or in writing, third parties may come into possession of this report or all or part of the information generated as a result of this work. In the absence of a written agreement with ACER granting such rights, no third parties shall have the rights of recourse or recovery whatsoever under any course of action against ACER, its officers, employees, vendors, successors or assigns.

END OF SECTION



2.0 SITE DESCRIPTION

2.1 Location and Legal Description

The site is located at 1100 W. 10th Street in Chester, Delaware County, Pennsylvania. According to the Delaware County Online Assessment Records Database, the subject property is owned by Chester City School District and the tax parcel number is 49080065000, consisting of approximately 26 acres of land. A tax map has been included in Appendix E.

2.2 Site and Vicinity Characteristics

The site was located in Chester, Delaware County, Pennsylvania. At the time of the assessment, the subject property was a highschool, athletic fields, and associated parking lot. The surrounding vicinity was best described as urban, consisting primarily of residential properties.

2.3 Current Use of the Property

At the time of the assessment, the subject property was a highschool with athletic fields and associated parking lot. The high school was a two-story structure located in the center of the subject property. Baseball fields were located to the north and west of the building and a track was located to the northwest of the building. Soccer fields and a playground were located to the east.

2.4 Description of Structures, Roads and Other Improvements on the Site

At the time of the assessment, the subject property was a highschool with athletic fields, and associated parking lot.

2.4.1 Heating/Cooling System

At the time of the assessment, the building was cooled with central air conditioning and heated by natural gas.

2.4.2 Sewage System

At the time of the assessment, the building was connected to municipal sewer.

2.4.3 Source of Potable Water

At the time of the assessment, the property was connected to the public water supply.



2.5 Current Use of the Adjoining Properties

The following chart illustrates the adjacent properties observed at the time of the assessment:

Direction From Subject Property	Property Description
North	Concord Ave/Pusey St/Residential Properties/I-95
South	W 10 th St/Residential Properties
East	Residential Properties
West	Lamokin St/Residential Properties

A limited visual inspection of the adjacent properties was conducted from the boundaries of the subject property. No recognized environmental conditions were observed on adjacent properties during the inspection.

END OF SECTION



3.0 USER PROVIDED INFORMATION

The User, Chester Upland School District, completed a User Questionnaire for the subject property. A copy of the completed questionnaire has been included in Appendix I.

3.1 Environmental Liens That Are Filed or Recorded Against the Subject Property

Did a search of recorded land title records identify any environmental liens filed or recorded against the subject property under federal, tribal, state or local law?

The User did not identify any environmental liens filed or recorded against the subject property.

3.2 Activity and Use Limitations That Are In Place on the Subject Property or That Have Been Filed or Recorded Against the Subject Property

Did a search of recorded land title records identify any AULs, such as engineering controls, land use restrictions or institutional controls that are in place at the subject property and/or have been filed or recorded against the subject property under federal, tribal, state or local law?

The User did not identify any Activity and Use Limitations (AULs) that are in place at the subject property and/or have been filed or recorded against the subject property.

3.3 Specialized Knowledge or Experience of the Person Seeking to Qualify For the LLP

Does the User have any specialized knowledge or experience related to the subject property or nearby properties? For example, are you involved in the same line of business as the current or former occupants of the subject property or an adjoining property so that you would have specialized knowledge of the chemicals and processes used by this type of business?

The User did not identify any specialized knowledge or experience of the person seeking to qualify for the LLP.

3.4 Relationship of the Purchase Price to Fair Market Value of the Subject Property

Does the purchase price being paid for this subject property reasonably reflect the fair market value of the property? If you conclude that there is a difference, have you considered whether the lower purchase price is because contamination is known or believed to be present at the subject property?

The User has no special knowledge that the rental amount (or purchase price) is not reflective of the fair market value of the subject property.



3.5 Commonly Known or Reasonably Ascertainable Information About the Subject Property

Is the User aware of commonly known or reasonably ascertainable information about the subject property that would help the environmental professional to identify conditions indicative of releases or threatened releases?

- (a) *Is the User aware of the past uses of the subject property?*

Education Only

- (b) *Does the User know of specific chemicals which are present or once were present at the subject property?*

The User did not identify any chemicals which are present or were present at the subject property.

- (c) *Does the User know of spills or other chemical releases that have taken place at the subject property?*

The User did not have any knowledge of spills or releases of any chemicals at the subject property.

- (d) *Is the User aware of any environmental cleanups that have taken place at the subject property?*

The User did not have any knowledge of any environmental cleanups on the subject property.

3.6 The Degree of Obvious Indicators of the Presence or Likely Presence of Contamination at the Subject Property and the Ability to Detect the Contamination by Appropriate Investigation

Based on your knowledge and experience related to the subject property, are there any obvious indicators that point to the presence or likely presence of releases at the subject property?

The User did not identify any obvious indicators that point to the presence or likely presence of releases at the subject property.



Additional information provided by the User intended to assist the environmental professional conducting and preparing the Phase I Environmental Site Assessment (ESA):

(a) The reason the Phase I is being performed:

To identify any environmental hazards impacting the buildings condition

(b) Type of property and type of property transaction:

Unknown

(c) The complete and correct address for the subject property:

1100 west 10th St., Chester, PA 19103

(d) The scope of services desired for the Phase I (including whether any parties to the property transaction may have a required standard scope of services on whether any considerations beyond the requirements of Practice E 1527 are to be considered):

No additional considerations beyond those already included in the ASTM E 1527-21 standard are included in this scope of work.

(e) Identification of all parties who will rely on the Phase I report:

School Districts Receiver, Superintendent, Facilities and PDE

(f) Identification of the site contact and how the contact can be reached:

Alfred Howard – Director of Operations 610-209-4881

(g) Any special terms and conditions which must be agreed upon by the environmental professional:

The User did not request or require any special terms or conditions be met during the preparation of this Phase I ESA.

(h) Any other knowledge or experience with the subject property that may be pertinent to the environmental professional (for example, copies of any available prior environmental site assessment reports, documents, correspondences etc., concerning the subject property and its environmental condition):

ADHERA Reports

END OF SECTION



4.0 RECORDS REVIEW

4.1 Standard and Additional Environmental Record Sources

There are numerous state and federal agencies responsible for compiling environmental information, which is available to the public in the form of electronic databases. The following federal and state environmental records were reviewed in the course of this assessment. A third-party environmental database search firm, Environmental Data Resources, Inc. (EDR) Map Company, provided a summary report for the site. The EDR database report has been provided in Appendix J. In addition, ACER conducted an independent review of limited state records which included submitting FOIA requests for information to state and local agencies. A summary of the record sources reviewed has been provided in the following table.



Database	Search Distance (Miles)	Target Property	< 1/8	1/8 - 1/4	1/4 - 1/2	1/2 - 1	> 1	Total Plotted
STANDARD ENVIRONMENTAL RECORDS								
<i>Lists of Federal NPL (Superfund) sites</i>								
NPL	1.000		0	0	0	0	NR	0
Proposed NPL	1.000		0	0	0	0	NR	0
NPL LIENS	1.000		0	0	0	0	NR	0
<i>Lists of Federal Delisted NPL sites</i>								
Delisted NPL	1.000		0	0	0	1	NR	1
<i>Lists of Federal sites subject to CERCLA removals and CERCLA orders</i>								
FEDERAL FACILITY	0.500		0	0	0	NR	NR	0
SEMS	0.500		0	0	0	NR	NR	0
<i>Lists of Federal CERCLA sites with NFRAP</i>								
SEMS-ARCHIVE	0.500		1	1	2	NR	NR	4
<i>Lists of Federal RCRA facilities undergoing Corrective Action</i>								
CORRACTS	1.000		0	0	0	1	NR	1
<i>Lists of Federal RCRA TSD facilities</i>								
RCRA-TSDF	0.500		0	0	0	NR	NR	0
<i>Lists of Federal RCRA generators</i>								
RCRA-LQG	0.250		0	0	NR	NR	NR	0
RCRA-SQG	0.250		0	1	NR	NR	NR	1
RCRA-VSQG	0.250		0	1	NR	NR	NR	1
<i>Federal institutional controls / engineering controls registries</i>								
LUCIS	0.500		0	0	0	NR	NR	0
US ENG CONTROLS	0.500		0	0	0	NR	NR	0
US INST CONTROLS	0.500		0	0	0	NR	NR	0
<i>Federal ERNS list</i>								
ERNS	0.001		0	NR	NR	NR	NR	0
<i>Lists of state- and tribal (Superfund) equivalent sites</i>								
PA SHWS	1.000		0	0	1	1	NR	2
PA HSCA	1.000		0	0	0	0	NR	0
<i>Lists of state and tribal landfills and solid waste disposal facilities</i>								
PA SWF/LF	0.500		0	0	0	NR	NR	0
<i>Lists of state and tribal leaking storage tanks</i>								
PA LAST	0.500		0	0	0	NR	NR	0



Database	Search Distance (Miles)	Target Property	< 1/8	1/8 - 1/4	1/4 - 1/2	1/2 - 1	> 1	Total Plotted
PA LUST	0.500		0	3	4	NR	NR	7
INDIAN LUST	0.500		0	0	0	NR	NR	0
PA UNREG LTANKS	0.500		0	0	2	NR	NR	2
<i>Lists of state and tribal registered storage tanks</i>								
FEMA UST	0.250		0	0	NR	NR	NR	0
PA UST	0.250		0	4	NR	NR	NR	4
PA AST	0.250		0	0	NR	NR	NR	0
INDIAN UST	0.250		0	0	NR	NR	NR	0
<i>State and tribal institutional control / engineering control registries</i>								
PA ENG CONTROLS	0.500		0	0	0	NR	NR	0
PA INST CONTROL	0.500		0	0	0	NR	NR	0
PA AUL	0.500		0	1	1	NR	NR	2
<i>Lists of state and tribal voluntary cleanup sites</i>								
PA VCP	0.500		0	2	1	NR	NR	3
INDIAN VCP	0.500		0	0	0	NR	NR	0
<i>Lists of state and tribal brownfield sites</i>								
PA BROWNFIELDS	0.500		0	0	0	NR	NR	0
ADDITIONAL ENVIRONMENTAL RECORDS								
<i>Local Brownfield lists</i>								
US BROWNFIELDS	0.500		0	0	0	NR	NR	0
<i>Local Lists of Landfill / Solid Waste Disposal Sites</i>								
PA HIST LF	0.500		0	0	2	NR	NR	2
INDIAN ODI	0.500		0	0	0	NR	NR	0
ODI	0.500		0	0	0	NR	NR	0
DEBRIS REGION 9	0.500		0	0	0	NR	NR	0
IHS OPEN DUMPS	0.500		0	0	0	NR	NR	0
<i>Local Lists of Hazardous waste / Contaminated Sites</i>								
US HIST CDL	0.001		0	NR	NR	NR	NR	0
US CDL	0.001		0	NR	NR	NR	NR	0
PA PFAS	0.500		0	0	0	NR	NR	0
<i>Local Lists of Registered Storage Tanks</i>								
PA ARCHIVE UST	0.250	1	1	6	NR	NR	NR	8
PA ARCHIVE AST	0.001		0	NR	NR	NR	NR	0
<i>Local Land Records</i>								
LIENS 2	0.001		0	NR	NR	NR	NR	0
PA ACT 2-DEED	0.500		0	0	0	NR	NR	0
<i>Records of Emergency Release Reports</i>								
HMIRS	0.001		0	NR	NR	NR	NR	0



Database	Search Distance (Miles)	Target Property	< 1/8	1/8 - 1/4	1/4 - 1/2	1/2 - 1	> 1	Total Plotted
PA SPILLS	0.001		0	NR	NR	NR	NR	0
<i>Other Ascertainable Records</i>								
RCRA NonGen / NLR	0.250		0	3	NR	NR	NR	3
FUDS	1.000		0	0	0	0	NR	0
DOD	1.000		0	0	0	0	NR	0
SCRD DRYCLEANERS	0.500		0	0	0	NR	NR	0
US FIN ASSUR	0.001		0	NR	NR	NR	NR	0
EPA WATCH LIST	0.001		0	NR	NR	NR	NR	0
2020 COR ACTION	0.250		0	0	NR	NR	NR	0
TSCA	0.001		0	NR	NR	NR	NR	0
TRIS	0.001		0	NR	NR	NR	NR	0
SSTS	0.001		0	NR	NR	NR	NR	0
ROD	1.000		0	0	0	1	NR	1
RMP	0.001		0	NR	NR	NR	NR	0
RAATS	0.001		0	NR	NR	NR	NR	0
PRP	0.001		0	NR	NR	NR	NR	0
PADS	0.001		0	NR	NR	NR	NR	0
ICIS	0.001		0	NR	NR	NR	NR	0
FTTS	0.001		0	NR	NR	NR	NR	0
MLTS	0.001		0	NR	NR	NR	NR	0
COAL ASH DOE	0.001		0	NR	NR	NR	NR	0
COAL ASH EPA	0.500		0	0	0	NR	NR	0
PCB TRANSFORMER	0.001		0	NR	NR	NR	NR	0
RADINFO	0.001		0	NR	NR	NR	NR	0
HIST FTTS	0.001		0	NR	NR	NR	NR	0
DOT OPS	0.001		0	NR	NR	NR	NR	0
CONSENT	1.000		0	0	0	0	NR	0
INDIAN RESERV	1.000		0	0	0	0	NR	0
FUSRAP	1.000		0	0	0	0	NR	0
UMTRA	0.500		0	0	0	NR	NR	0
LEAD SMELTERS	0.001		0	NR	NR	NR	NR	0
US AIRS	0.001		0	NR	NR	NR	NR	0
US MINES	0.250		0	0	NR	NR	NR	0
ABANDONED MINES	0.250		0	0	NR	NR	NR	0
FINDS	0.001		0	NR	NR	NR	NR	0
UXO	1.000		0	0	0	0	NR	0
DOCKET HWC	0.001		0	NR	NR	NR	NR	0
ECHO	0.001		0	NR	NR	NR	NR	0
FUELS PROGRAM	0.250		0	0	NR	NR	NR	0
PA AIRS	0.001		0	NR	NR	NR	NR	0
PA ASBESTOS	0.001		0	NR	NR	NR	NR	0
PA DRYCLEANERS	0.250		0	0	NR	NR	NR	0
PA MANIFEST	0.250		0	5	NR	NR	NR	5
NJ MANIFEST	0.250		0	1	NR	NR	NR	1
NY MANIFEST	0.250		0	1	NR	NR	NR	1
PA MINES	0.250		0	0	NR	NR	NR	0
PA NPDES	0.001		0	NR	NR	NR	NR	0
PA UIC	0.001		0	NR	NR	NR	NR	0
MINES MRDS	0.001		0	NR	NR	NR	NR	0

EDR HIGH RISK HISTORICAL RECORDS*EDR Exclusive Records*

EDR MGP	1.000		0	0	0	2	NR	2
---------	-------	--	---	---	---	---	----	---



Database	Search Distance (Miles)	Target Property	< 1/8	1/8 - 1/4	1/4 - 1/2	1/2 - 1	> 1	Total Plotted
EDR Hist Auto	0.125		3	NR	NR	NR	NR	3
EDR Hist Cleaner	0.125		1	NR	NR	NR	NR	1
EDR RECOVERED GOVERNMENT ARCHIVES								
<i>Exclusive Recovered Govt. Archives</i>								
PA RGA HWS	0.001		0	NR	NR	NR	NR	0
PA RGA LF	0.001		0	NR	NR	NR	NR	0
PA RGA LUST	0.001		0	NR	NR	NR	NR	0
- Totals -		1	6	29	13	6	0	55

NOTES:

TP = Target Property

NR = Not Requested at this Search Distance

Sites may be listed in more than one database



A review of the federal, state, local, tribal, and EDR Proprietary databases revealed forty-six (46) sites within the approximate minimum ASTM search distance. ACER's review of the EDR database report identified two (2) sites of potential environmental concern.

Subject property:

The subject property, SHOWALTER MID SCH, located at 1100 W 10th St, was identified in the PA ARCHIVE database (EDR Map ID #1 and #2).

Database	Summary			
ARCHIVE UST	Facility Identification #573080. See below for tank details			
	Tank ID	Contents	Size (Gallons)	Status
	1 (ID # 638301)	Heating Oil	10,000	Install: 12/01/1959 Exempt From State Law
	2 (ID # 638302)	Heating Oil	15,000	Install: 12/01/1959 Exempt From State Law
	1 (ID # 638274)	Heating Oil	1,000	Install: 12/01/1953 Exempt From State Law

Nearby properties:

NIXON CLEANERS (942 W NINTH ST; EDR Map ID's #A3 and #A5) located approximately 250 feet to the southeast and down-gradient of the subject property, was identified in the EDR Hist Cleaner and SEMS-ARCHIVE databases.

Database	Summary
EDR Hist Cleaner	NIXON DRYCLEANERS/ NIXON UNIFORMRENTAL SERVICE: Drycleaning Plants, Except Rugs (1969-2007)
SEMS Archive	Site ID: 0304494 EPA ID: PAD987348893

Nine (9) orphan sites were identified in the EDR Report.*

* Orphan sites are sites that could not be mapped due to inadequate information. Therefore, it is unknown whether these sites are located within the prescribed ASTM radii.



In addition to the EDR database review, ACER submitted requests for information to the following local government agencies. ACER requested any information they may have on file regarding underground storage tank releases, hazardous materials management or spills, soil or groundwater contamination, chemical fires, any other environmental concerns, permits or permit applications regarding soil or groundwater contamination management or underground and aboveground storage tanks. Information related to these requests is provided as follows:

- *PA Department of Environmental Protection (PADEP) – January 6, 2022* – On January 6, 2022, ACER was contacted via email by Christine Daley, Clerical Supervisor II of the PA DEP. Christine Daley indicated that no files were found for the subject property. Copies of the request for information form and response email have been included in Appendix H.
- *County of Delaware Open Records Office– January 6, 2022* – On January 6, 2022, ACER was contacted via email by Anne M. Coogan, Open Records Officer for the County of Delaware. Anne M. Coogan indicated that no files were found for the subject property. Copies of the request for information form and response email have been included in Appendix H.
- *Chester City Open Records Office – January 6, 2022* – On February 24, 2022, ACER was contacted by Candice Newsome, the Open Records Officer for the City of Chester. Records were attached to the letter including construction permits. A copy of the request for information letter and response documents have been included in Appendix H.

4.2 Physical Setting Sources

Physical setting sources are utilized to determine the geologic, hydrogeologic, and topographic characteristics of the site. ACER has reviewed maps and data provided by the United States Geological Survey (U.S.G.S.) in completing this section.

4.2.1 Topography

The U.S.G.S. provides topographical map coverage for this property in the Marcus Hook, Pennsylvania 7.5 Minute Quadrangle. A review of the topographical map revealed the subject property was located approximately 75 feet above sea level and the surface topography sloped to the southeast. The topography in the area was relatively flat. Based on topographic relief in this area, groundwater was assumed to flow to the southeast. However, the actual direction of groundwater flow can only be determined through a groundwater investigation. A copy of the topographic map has been provided in Appendix A.



4.2.2 Geology/Hydrogeology/Soils

According to the U.S.G.S Geological Open Geospatial Consortium Web Map Service for the State of Pennsylvania, According to the United States Geological Survey, Geologic Map of Pennsylvania, the project area is situated within an area underlain by the Pennsauken and Bridgeton formation, geologic symbol – Tpb. According to the Pennsylvania Geological Survey, Engineering Characteristics of the Rocks of Pennsylvania, Fourth Series, Revised 1982, the Pennsauken and Bridgeton formation is primarily composed of a yellow to reddish-brown sand, with extensively crossbedded, interbedded, coarse gravel.

According to the Surface Geologic Map of Pennsylvania, the proposed tower location is situated within an area underlain by the Wissahickon Formation (Geologic Symbol – Xw). According to the Pennsylvania Geological Survey, Engineering Characteristics of the Rocks of Pennsylvania, Fourth Series, Revised 1982, the Wissahickon Formation is primarily composed of a gray to green albite-chlorite schist, oligoclase-mica schist, and the marburg schist, but also includes hornblende gneiss. The soil and rock encountered in the test boring performed at this site are considered to be representative of those associated with the hornblende gneiss portion of the Wissahickon Formation. Bedding within this portion of the Wissahickon formation is fissile to thin. The foundation stability of this type of rock is fair to good, but it should be excavated to sound material due to some areas being highly weathered to a moderate depth.

According to the United States Department of Agriculture (USDA) Natural Resources Conservation Service (NRCS) Soil Survey Geographic (SSURGO) Database, the Ma—Made land, gravelly materials component underlies the project area.

The Udorthents, shale and sandstone component slopes are 0 to 8 percent. This component is on ridges, uplands. The parent material consists of graded areas of sandstone and shale. Depth to a root restrictive layer, bedrock, lithic, is 20 to 99 inches. The natural drainage class is well drained. Water movement in the most restrictive layer is moderately low. Available water to a depth of 60 inches (or restricted depth) is very low. Shrink-swell potential is low. This soil is not flooded. It is not ponded. A seasonal zone of water saturation is at 60 inches during January, February, March, November, December. Organic matter content in the surface horizon is about 3 percent. Nonirrigated land capability classification is 7s. This soil does not meet hydric criteria.

A copy of the SSURGO Soils Map has been included in Appendix C.



4.3 Historical Use Information on the Property and Adjacent Properties

Historical information sources are reviewed for indications of past property usage and/or operations that may have an adverse environmental impact on the subject property. The sources utilized to develop a historical background for the site and adjacent properties consisted of aerial photographs, Sanborn Fire Insurance Maps, and historical U.S.G.S. Topographic Maps. Copies of the aerial photographs, historical topographic maps, and Sanborn Fire Insurance Maps Report have been included in Appendix J.

4.3.1 Standard Historical Sources

Year - Historical Source	Subject Property	Adjacent Properties
1894 – Topographic Map	No structures were evident on the subject site.	Concord Avenue was evident to the north of the subject property.
1917 – Sanborn Map	The subject property was divided into multiple blocks.	Fields Brick Co. Brick Works was evident to the west of the subject property.
1940 – Aerial Photograph	Farmland was evident on the subject property.	Residential properties were evident to the south and east of the subject property.
1942 – Topographic Map	No significant changes from the previous resource were evident.	No significant changes from the previous resource were evident.
1950 – Sanborn Map	No significant changes from the previous resource were evident.	No significant changes from the previous resource were evident.
1953 – Aerial Photograph	Athletic fields, including the present-day track was evident on the subject property.	Residential properties were evident to the north and west of the subject property.
1959 – Aerial Photograph	The present-day school building was evident on the subject property.	I-95 was evident to the north of the subject property.
1965 – Aerial Photograph	No significant changes from the previous resource were evident.	No significant changes from the previous resource were evident.
1973 – Aerial Photograph	No significant changes from the previous resource were evident.	No significant changes from the previous resource were evident.
1975 – Aerial Photograph	No significant changes from the previous resource were evident.	No significant changes from the previous resource were evident.
1980 – Aerial Photograph	The present-day water tower was evident on the subject site.	Additional residential properties were evident to the south of the subject property.
1985 – Aerial Photograph	No significant changes from the previous resource were evident.	A parking lot was evident to the west of the subject property.
1990 – Aerial Photograph	No significant changes from the previous resource were evident.	No significant changes from the previous resource were evident.



Year - Historical Source	Subject Property	Adjacent Properties
1995 – Aerial Photograph	No significant changes from the previous resource were evident.	No significant changes from the previous resource were evident.
1999 – Aerial Photograph	No significant changes from the previous resource were evident.	No significant changes from the previous resource were evident.
2004 – Aerial Photograph	No significant changes from the previous resource were evident.	No significant changes from the previous resource were evident.
2010 – Aerial Photograph	No significant changes from the previous resource were evident.	No significant changes from the previous resource were evident.
2016 – Aerial Photograph	No significant changes from the previous resource were evident.	No significant changes from the previous resource were evident.
2020 – Aerial Photograph	No significant changes from the previous resource were evident.	No significant changes from the previous resource were evident.



4.3.2 Recorded Land Title Records/Property Tax Files

ACER attempted to conduct a limited online deed search with the Delaware County Clerk's Office. No deed and owner history were found for the subject property. Searching the owner's name and parcel id online yielded no results.

4.3.3 City Directories

ACER conducted a review of available City Directories listings (historical phone directory) for 1100 W. 10th Street. The volumes reviewed covered 1970, 1975, 1979, 1982, 1987, 1992, 1995, 2000, 2005, 2010, 2014, and 2017. The review of these directories identified the subject property address in several years. A copy of the City Directories has been included in Appendix G.

Subject property

Years Listed	Reported Occupant
1995, 2005, 2010	SHOWALTER JUNIOR HIGH SCHOOL
2014, 2017	CHESTER UPLAND SCHOOL DISTRICT

4.4 Other Environmental Record Sources

No additional resources were reviewed during the preparation of this Phase I ESA.

END OF SECTION



5.0 INFORMATION FROM SITE RECONNAISSANCE

The site inspection was conducted on February 2, 2022. Items identified were limited to visual observations made at the time of the inspection. Photographs taken during the site inspection have been included in Appendix F.

5.1 Methodology and Limiting Conditions

The site investigation consisted of a visual inspection of the property to determine if any possible Recognized Environmental Conditions (RECs) exist on the subject property. ACER conducted a diligent site reconnaissance which at minimum satisfied the requirements of Section 9 of the ASTM E 1527-21 standard. These independent conclusions represent ACER's best professional judgment based on the information and data available during the course of the project.

5.2 General Site Setting

The subject property was located at 1100 W. 10th Street in Chester, Delaware County, Pennsylvania. The landscape was urban, consisting primarily of residential properties. The terrain surrounding the site was relatively flat.

5.3 Interior and Exterior Observations

5.3.1 Hazardous Substance Management/Storage Containers

At the time of the assessment multiple types of containers, ranging from 12 ounces to 5 gallons, were observed within the maintenance area and storage areas within the building on the subject property. The containers consisted of various paints, algaecides, and cleaning supplies used at the site. No signs of leaking or significant staining were observed on or beneath the containers. Photographs of the containers (Photograph #10, #11, and #14) have been included in Appendix F of this report.

5.3.2 Underground Storage Tanks

At the time of the assessment, one (1) fill port was observed to the north of the exterior of the structure outside the east boiler room located on the subject property. Photographs of the fill port (Photographs #8 and #9) have been included in Appendix F of this report. An additional fill port was observed on the parking lot at the west side of the building. A photograph of the fill port (Photograph #15) has been included in Appendix F of this report.



5.3.3 Aboveground Storage Tanks

At the time of the assessment, no aboveground storage tanks (ASTs) were observed on the subject property.

5.3.4 On-Site Solid Waste Disposal

At the time of the assessment, no evidence of on-site solid waste disposal was observed on the subject property.

5.3.5 PCB and/or Mercury Containing Equipment

Older transformers and other electrical equipment can contain polychlorinated biphenyls (PCBs) at a level that subjects them to regulation by the United States Environmental Protection Agency (U.S. EPA). PCBs in electrical equipment are controlled by United States Environmental Protection Agency regulations 40 CFR, Part 761. Under the regulations, there are three categories into which electrical equipment can be classified:

- Less than 50 parts per million (PPM) of PCBs – “Non-PCB” transformer
- 50 ppm-500 ppm – “PCB-Contaminated” electrical equipment
- Greater than 500 ppm – “PCB” transformer

PCBs can also be present in hydraulic equipment such as elevators, auto lifts and dock levelers.

One (1) pad-mounted transformer was observed to the north of the building on the subject property. No leaking or staining was observed on or around the base of the transformer. A photograph of the transformer (Photograph #13) has been included in Appendix F of this report.

At the time of the assessment, mercury thermostats were located throughout the building. ACER recommends properly characterizing, removing, dismantling, and recycling or disposing of all the thermostats in accordance with all federal, state and local regulations prior to the demolition of the structure.

ACER observed a gas meter on the exterior of the building. Gas regulators have the potential to contain mercury. Special handling procedures are required when removing and disposing of potential mercury containing gas regulators. All parts should be recycled or disposed of in accordance with all applicable regulations when the regulators are removed, replaced, or decommissioned. Based on the



horizontal orientation of the regulator, it is likely that the regulator contains mercury.

ACER observed several fluorescent light bulbs throughout the building. These light bulbs have the potential to contain mercury. Fluorescent lighting fixtures are considered Universal Waste Lamps by the NJDEP/USEPA Universal Waste Rule and require processing in accordance with the rule. Special handling procedures are required when removing and disposing of fluorescent lights. All lighting fixtures and bulbs should be recycled or disposed of in accordance with the Universal Waste Rule when the bulbs are removed, replaced, or decommissioned.

Furthermore, the lights have ballasts which have the potential to contain PCBs. Unless labeled as "No-PCBs", light ballasts should be recycled or disposed of in accordance with all applicable EPA, OSHA, state, and local regulations regarding handling, transport, and disposal of such wastes when the ballasts are removed, replaced, or decommissioned.

5.3.6 Other Conditions of Concern

Evidence of farmland was observed on the subject property in a 1940 aerial photograph. Historically, hazardous chemicals have been used as pesticides during farming activity and can remain unchanged in the surface soil for many years. In particular, arsenical pesticides (Lead Arsenate and Calcium Arsenate) were used into the 1950s primarily in apple and peach orchards, but also on other vegetables, potatoes, tomatoes and plants that would tolerate its toxicity. Until 1947, when DDT first became available, these arsenical pesticides were the primary pesticides available to farmers. The utilization of arsenical pesticides was common into the 1960s. These formulations were manually mixed by the farmers, and have been used in various levels of concentration. Therefore, the potential exists for persistent contamination of the shallow soil column.

END OF SECTION



6.0 NON-SCOPE CONSIDERATIONS

ACER provides information regarding the following non-scope ASTM items as part of our standard Phase I Environmental Site Assessment because these issues may at times have a significant impact on the value of a property or the ability to undergo certain projects.

6.1 Asbestos-Containing Building Materials

Based on the date of construction (built between 1953 and 1959), the potential existed for asbestos containing materials to be present on or within the building. Potential asbestos containing building materials, including but not limited to: tile mastic, window glazing, sheet rock, joint compound and ceiling tiles were observed in the building.

6.2 Lead-Based Paint

Human lead exposure can occur when lead-based paint is dry scraped, dry sanded, or heated. Lead may cause a range of health effects, from behavioral problems and learning disabilities, to seizures and death. In 1978, the United States Consumer Product Safety Commission (CPSC) issued a “final ban” on lead in paint (16 CFR Part 1303). However, the 1978 ban included an exemption for certain limited uses of lead-based paint, including coatings to refinish industrial equipment and building/equipment maintenance coatings.

Based on the date of construction (built between 1953 and 1959), the potential existed for lead-based paint to be present on or within the building. However, concentrations of lead in paint may exceed the CPSC threshold for lead in paint and OSHA regulates certain activities which will disturb paint containing any amount of lead.

6.3 Wetlands

According to the EDR Representation of the National Wetland Inventory (NWI) Map, no federal wetlands are located on or in the immediate vicinity of the subject property. Wetland delineation data has been incorporated into the mapping of the environmental database information, which is portrayed in the Overview Map and Detail Map included with the EDR database report in Appendix J.

6.4 Floodplains

According to the EDR Representation of the Federal Emergency Management Agency (FEMA) Flood Insurance Rate Map (FIRM), no floodplains are located on or in the vicinity of the subject property. Floodplain data has been incorporated into the mapping of the environmental database information and can be seen in the Overview Map included with the EDR database report in Appendix J.



6.5 Radon

The US EPA has prepared a map to assist National, State, and local organizations to target their resources and to implement radon-resistant building codes. The map divides the country into three (3) Radon Zones. Zone 1 includes areas within which the average predicted indoor radon concentration in residential dwellings exceeds the EPA Action limit of 4.0 picoCuries per Liter (pCi/L). Zone 2 includes areas within which the average predicted indoor radon concentration in residential dwellings is between the EPA Action limit of 2.0 and 4.0 picoCuries per Liter (pCi/L). Zone 3 includes areas within which the average predicted indoor radon concentration in residential dwellings is below the EPA Action limit of 2.0 picoCuries per Liter (pCi/L). It is important to note that the EPA has found homes with elevated levels of radon in all three (3) zones and the EPA recommends site specific testing in order to determine radon levels at a specific location. However, the map does give a valuable indication of the propensity of radon gas accumulation in structures.

According to the U.S. EPA's Map of Radon Zones, Delaware County, the subject property is located within EPA Radon Zone I, where average predicted radon levels are above 4 pCi/L. For additional information on radon, visit www.epa.gov/radon. A copy of the Radon Map has been included in Appendix D.

END OF SECTION



7.0 INTERVIEWS

7.1 Interviews with Property Owner

At the time of the site visit on February 2, 2022, the site manager, Brian Pyatt was present to answer any questions about the subject property. He indicated that the school has underground heating oil tanks that are not in use and only in place for emergency backup. The site manager also noted that the floor drains on the property lead to sanitary sewer.

7.2 Interviews with Site Manager

At the time of the assessment, no site manager was available for interview.

7.3 Interviews with Occupants

At the time of the assessment, no occupants were available for interview.

7.4 Interviews with Local Government Officials/Others

ACER submitted requests for information to local government agencies. ACER requested any information they may have on file regarding underground storage tank releases, hazardous materials management or spills, soil or groundwater contamination, chemical fires, any other environmental concerns, permits or permit applications regarding soil or groundwater contamination management or underground and aboveground storage tanks. Information related to these requests is summarized in Section 4.I of this report.

7.5 Interviews with Others

At the time of the assessment, no others were available for interview.

END OF SECTION



8.0 FINDINGS, CONCLUSIONS, AND OPINIONS

ACER has prepared this Phase I ESA at the request of Chester Upland School District. The assessment was performed for the property located at 1100 W. 10th Street in Chester, Delaware County, Pennsylvania. ACER conducted a site reconnaissance visit on February 2, 2022. At the time of the assessment, the subject property was a highschool, athletic fields, and associated parking lot.

In conducting this ESA, ACER has adhered to the standards set forth in ASTM E 1527-21, The Standard Practice for Environmental Site Assessments, except where noted otherwise.

The initial scope of the investigation included a visual inspection of the subject property and surrounding properties, a review of publicly available historical records, interviews with local government agencies, and a review of federal and state environmental database information provided by EDR, an electronic search firm. The results of the visual inspection have been summarized in Section 5.0 of this report. The historical records search, EDR Radius Map Report, and file review information have been summarized in Section 4.0 of this report.

During our visual inspection, records review, and interviews, the following potential recognized environmental conditions (RECs) were evaluated and determined unlikely to impact the subject property:

1. At the time of the assessment multiple types of containers, ranging from 12 ounces to 5 gallons, were observed within the maintenance area and storage areas within the building on the subject property. The containers consisted of various paints, algaecides, and cleaning supplies used at the site. No signs of leaking or significant staining were observed on or beneath the containers. Photographs of the containers (Photograph #10, #11, and #14) have been included in Appendix F of this report. Since no evidence of a release was observed, ACER recommends no further investigation of this potential concern.
2. At the time of the assessment, one (1) pad-mounted transformer was observed to the north of the building on the subject property. No leaking or staining was observed on or around the base of the transformer. A photograph of the transformer (Photograph #13) has been included in Appendix F of this report. Since no evidence of a release was observed, ACER recommends no further investigation of this potential concern.
3. NIXON CLEANERS (942 W NINTH ST; EDR Map ID's #A3 and #A5) located approximately 250 feet to the southeast and down-gradient of the subject property, was identified in the EDR Hist Cleaner and SEMS-ARCHIVE databases. The site was



listed as a dry-cleaning facility from 1969 to 2007. Due to the distance and gradient, ACER recommends no further investigation of this potential concern.

ACER has performed a Phase One Environmental Assessment in conformance with the scope and limitations of ASTM Practice E 1527-21 of the site. Any exceptions to, or deletions from, this practice are described in Section 9.0 of this report. This assessment has revealed no evidence of recognized environmental conditions in connection with the subject property, except for the following.

1. **REC#1: Farmland** – Evidence of farmland was observed on the subject property in a 1940 aerial photograph. Historically, hazardous chemicals have been used as pesticides during farming activity and can remain unchanged in the surface soil for many years. In particular, arsenical pesticides (Lead Arsenate and Calcium Arsenate) were used into the 1950s primarily in apple and peach orchards, but also on other vegetables, potatoes, tomatoes and plants that would tolerate its toxicity. Until 1947, when DDT first became available, these arsenical pesticides were the primary pesticides available to farmers. The utilization of arsenical pesticides was common into the 1960s. These formulations were manually mixed by the farmers and have been used in various levels of concentration. Therefore, the potential exists for persistent contamination of the shallow soil column. If soil must be removed from the site, waste classification sampling would be required and the presence of historically applied pesticides in the soil may affect soil disposal costs.

2. **REC#2: Underground Storage Tanks** – The subject property, SHOWALTER MID SCH, located at 1100 W 10th St, was identified in the PA ARCHIVE database (EDR Map ID #1 and #2). According to the database, there are three (3) heating oil tanks located on the subject property including one (1) 1,000 gallon, one (1) 10,000 gallon, and one (1) 15,000-gallon tank. According to the Bureau of Environmental Cleanup and Brownfields Inactive Storage Tanks, two (2) tanks (the 10,000 and 15,000 gallon) are inactive. According to the site manager of the subject property, the heating oil tanks are only in place as a backup for heat and are not utilized. At the time of the assessment, one (1) fill port was observed to the north of the exterior of the structure outside the east boiler room located on the subject property. Photographs of the fill port (Photographs #8 and #9) have been included in Appendix F of this report. An additional fill port was observed on the parking lot at the west side of the building. A photograph of the additional fill port (Photograph #15) has been included in Appendix F of this report. These fill ports are thought to be associated with the two (2) larger heating oil tanks (10,000 and 15,000 gallons). According to the site manager, the one (1) 1,000-gallon heating oil tank is thought to be associated with the grandstand structure at the northwestern corner of the subject property associated with the



track and field portion of the school. Due to the potential for soil and groundwater contamination, ACER recommends further investigation of the USTs on site.

The following non-scope concerns were identified at the subject property. Further investigation to ensure compliance with applicable federal, state, and local regulations may be prudent and should be performed as required.

1. The potential existed for asbestos containing materials to be present on or within the building on the subject property. Prior to impacting the building, ACER recommends an asbestos survey be conducted. In addition, schools are required to comply with the Asbestos Hazard Emergency Response Act (AHERA) of 1986 requirements per 40 CFR Part 763.
2. The potential existed for lead-based paint to be present on or within the building on the subject property. Prior to impacting the building, ACER recommends a lead-based paint survey be conducted.
3. According to the U.S. EPA's Map of Radon Zones, Delaware County and the subject property are located within EPA Radon Zone I, where average predicted radon levels are above 4 pCi/L. There is a small basement area located within the building which houses the communication lines, the water treatment system for the building, and the elevator equipment room. Based on the expected prevalence of radon levels above 4pCi/L in this region, ACER recommends compliance with applicable local, state, and federal workplace safety regulations.

END OF SECTION



9.0 DEVIATIONS AND DATA GAPS

ACER has performed this Phase I Environmental Assessment in conformance with the scope and limitations of ASTM Practice E 1527-21. There were no exceptions to or deletions from this practice.

The following limitations, as defined in ASTM E 1527-21, were identified during this assessment that may affect ACER's ability to identify AOCs and RECs:

- I. At the time of the assessment, the grandstand structure at the northwestern corner of the subject property associated with the track and field portion of the school was inaccessible. Due to this, ACER was unable to assess the potential concerns located in this area of the property.

END OF SECTION



10.0 REFERENCES

ASTM E1527-21, "Standard Practice for 'Environmental Site Assessments: Phase I Environmental Site Assessment Process'", November 1, 2021.

The EDR Radius Map™ Report®. Environmental Data Resources, Inc. January 5, 2022.

Certified Sanborn® Map Report. Environmental Data Resources, Inc. January 11, 2022.

The EDR-City Directory Abstract® Map Report. Environmental Data Resources, Inc. January 7, 2022.

Aerial Photographs. U.S.G.S. EarthExplorer. <http://earthexplorer.usgs.gov/>

Historic U.S.G.S. Topographic Map. National Geological Map Database.
<http://ngmdb.usgs.gov/maps/TopoView/viewer>

Aerial Photographs. Google™ Earth.

"World Street Map," World_Street_Map [ArcGIS Map Service]. Redlands, CA: Environmental Systems Research Institute, Inc. Using: ArcView GIS [GIS Software]. Version 9.3.1. Redlands, CA: Environmental Systems Research Institute, Inc., 1999-2009.

Soil Survey Geographic (SSURGO) Database Web Mapping Service. United States Department of Agriculture, Natural Resources Conservation Service, Soil Survey Staff.
<http://SDMDataAccess.nrcs.usda.gov/Spatial/SDM.wms>.

"USGS Topographic Map," US_Topo_Maps [ArcGIS Map Service]. Redlands, CA: Environmental Systems Research Institute, Inc. Using: ArcView GIS [GIS Software]. Version 9.3.1. Redlands, CA: Environmental Systems Research Institute, Inc., 1999-2009

END OF SECTION



11.0 SIGNATURES OF ENVIRONMENTAL PROFESSIONALS

We declare that, to the best of our professional knowledge and belief, we meet the definition of Environmental professional as defined in Part 312.10 of 40 CFR 312.


We have the specific qualifications based on education, training, and experience to assess a property of the nature, history, and setting of the subject property. We have developed and performed all appropriate inquiries in conformance with the standards and practices set forth in 40 CFR Part 312.

Prepared By:



Katrina O'Donnell
Environmental Scientist

Reviewed By:



J. Scott Horn, PG, CHMM
President

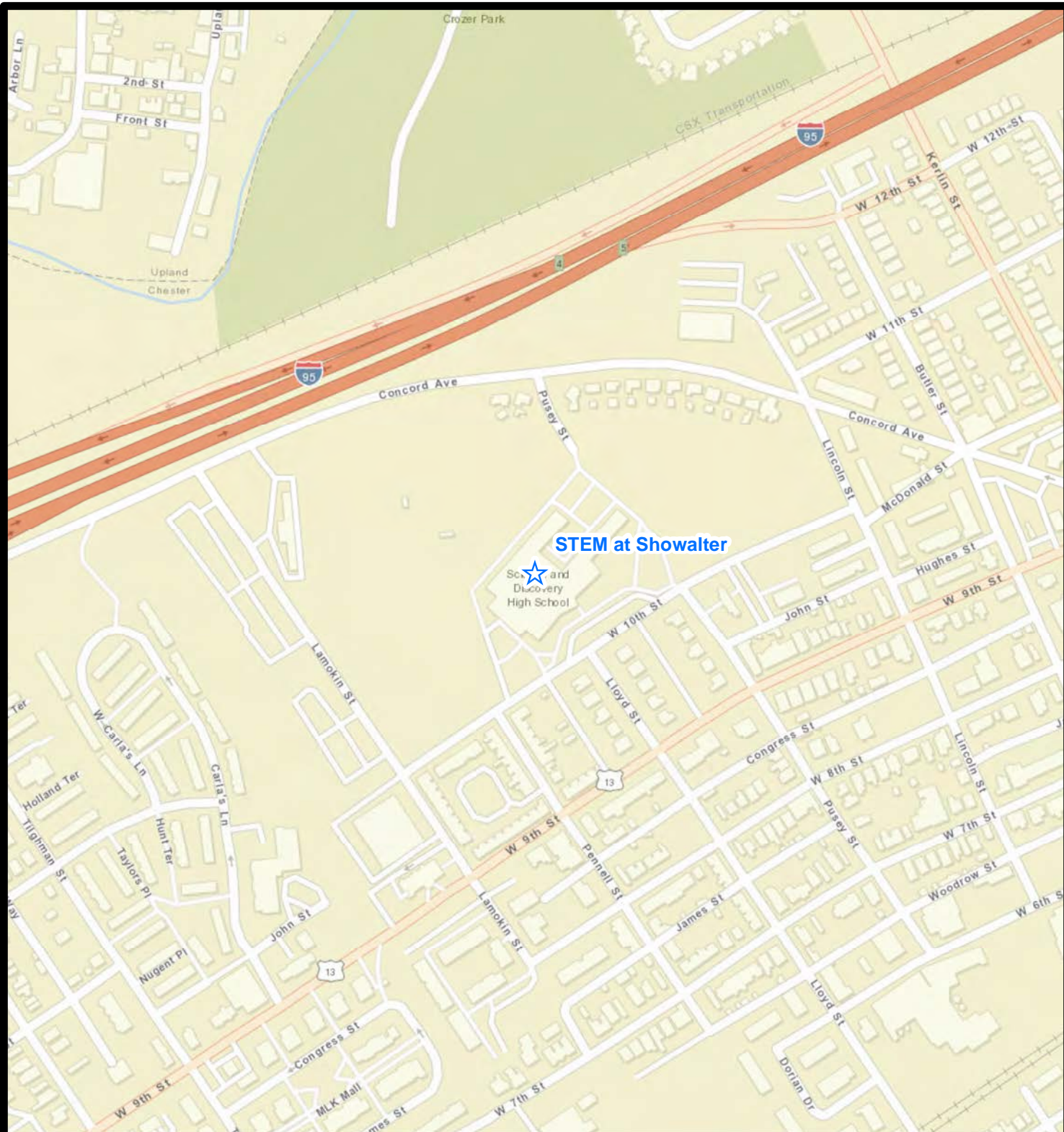


12.0 APPENDICES



Appendix A

Site Location Map/Topographic Map/REC MAP



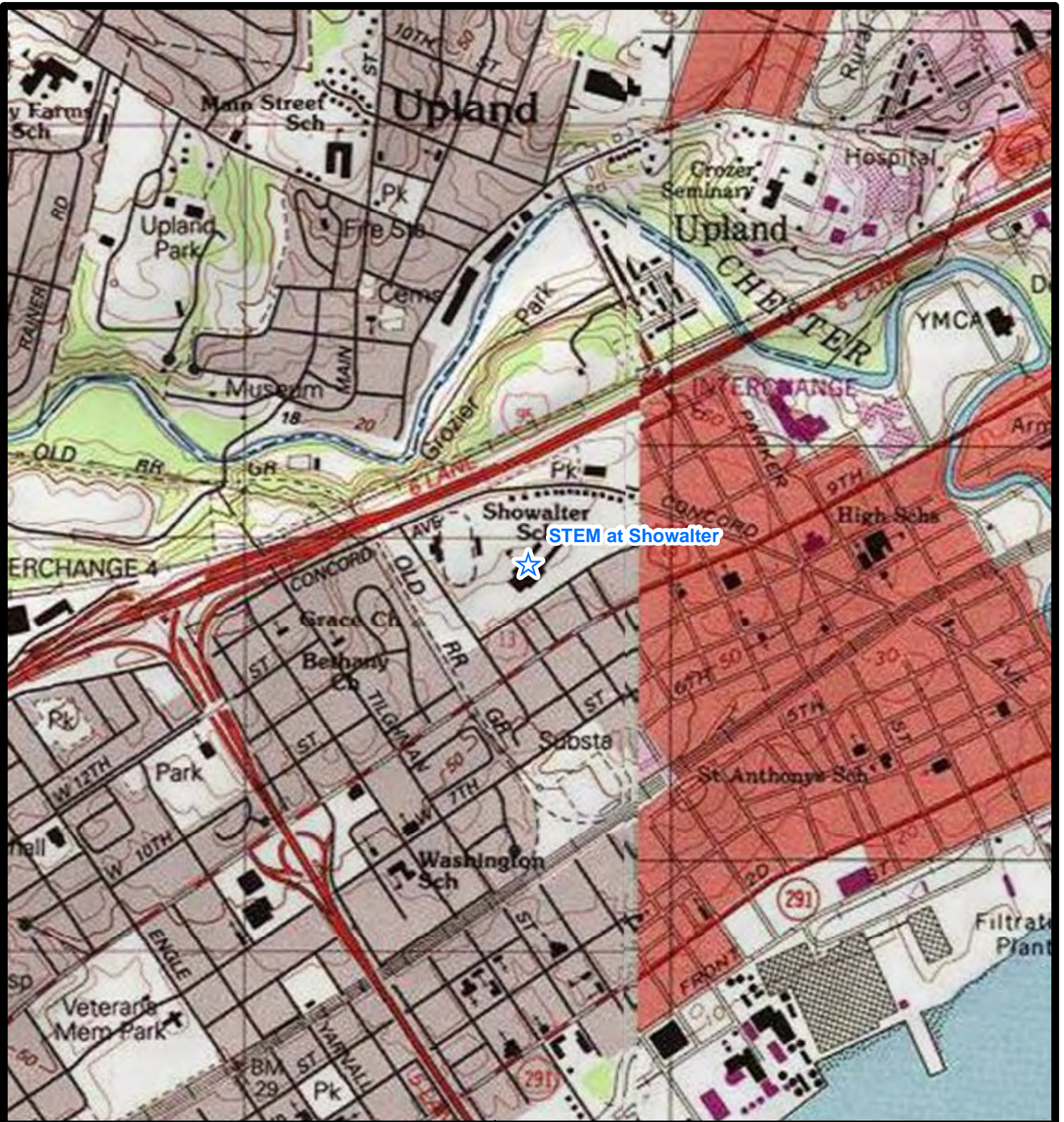
SITE LOCATION

SITE LOCATION MAP

The ArcGIS Online services in this group layer present satellite imagery and aerial imagery for the world.

ACER ASSOCIATES, LLC

1012 INDUSTRIAL DRIVE
WEST BERLIN, NEW JERSEY 08091
Tel (856) 809-1202 / Fax (856) 809-1203



SITE LOCATION

USGS TOPOGRAPHIC MAP Marcus Hook Quadrangle

"USGS Topographic Map," US_Topo_Maps [ArcGIS Map Service]. Redlands, CA: Environmental Systems Research Institute, Inc. Using: ArcView GIS [GIS Software]. Version 9.3.1. Redlands, CA: Environmental Systems Research Institute, Inc., 1999-2009.



ACER ASSOCIATES, LLC

1012 INDUSTRIAL DRIVE
WEST BERLIN, NEW JERSEY 08091
Tel (856) 809-1202 / Fax (856) 809-1203



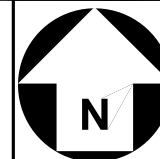
**REC-2: Underground
Storage Tanks**

REC-1: Farmland

1100 W. 10th Street
Chester, Delaware County, PA 19013
ACER Project #20220014

ACER Associates, LLC

1012 Industrial Drive, West Berlin, New Jersey 08091
Telephone: (856) 809-1202 Fax: (856) 809-1203



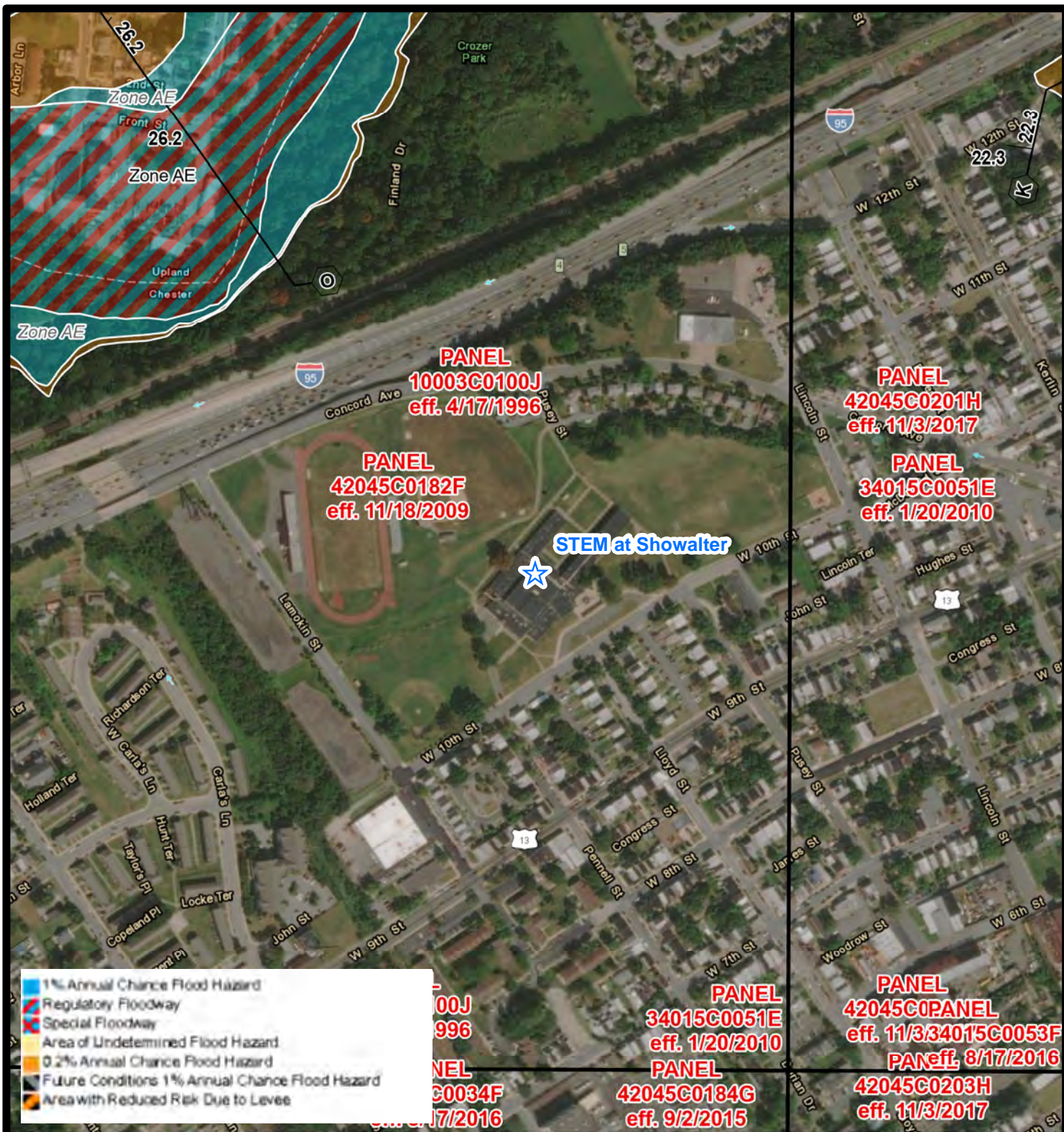
REC Map

Sheet 1 of 1



Appendix B

Floodplain Map/Wetlands Map



SITE LOCATION

FEMA FLOOD HAZARD MAP

ACER ASSOCIATES, LLC

1012 INDUSTRIAL DRIVE
WEST BERLIN, NEW JERSEY 08091
Tel (856) 809-1202 / Fax (856) 809-1203

"Flood Hazard Zones," FEMA National Flood Hazard Layer (NFHL) Web Map Service [VMS Service]. Jessup, Maryland: FEMA Map Service Center. Using: ArcView GIS [GIS Software]. Version 9.3.1. Redlands, CA: Environmental Systems Research Institute, Inc. 1999-2009.

"Imagery," World Imagery [ArcGIS Map Service]. Redlands, CA: Environmental Systems Research Institute, Inc. Using: ArcView GIS [GIS Software]. Version 9.3.1. Redlands, CA: Environmental Systems Research Institute, Inc., 1999-2009.



SITE LOCATION

NATIONAL WETLANDS INVENTORY (NWI) MAP

ACER ASSOCIATES, LLC

1012 INDUSTRIAL DRIVE
WEST BERLIN, NEW JERSEY 08091
Tel (856) 809-1202 / Fax (856) 809-1203

"National Wetlands Inventory," United States Fish & Wildlife Service Web Map Service [WMS Service]. Madison, WI: U.S. Fish and Wildlife Service, Department of the Interior.

The ArcGIS Online services in this group layer present satellite imagery and aerial imagery for the world.




Appendix C

SSURGO Soil Map

Soil Map—Delaware County, Pennsylvania



Map Scale: 1:3,490 if printed on A landscape (11" x 8.5") sheet.



Map projection: Web Mercator Corner coordinates: WGS84 Edge tics: UTM Zone 18N WGS84



**Natural Resources
Conservation Service**

Web Soil Survey
National Cooperative Soil Survey

1/5/2022
Page 1 of 3

MAP LEGEND

Area of Interest (AOI)

 Area of Interest (AOI)

Soils

 Soil Map Unit Polygons

 Soil Map Unit Lines

 Soil Map Unit Points

Special Point Features



Blowout



Borrow Pit



Clay Spot



Closed Depression



Gravel Pit



Gravelly Spot



Landfill



Lava Flow



Marsh or swamp



Mine or Quarry



Miscellaneous Water



Perennial Water



Rock Outcrop



Saline Spot



Sandy Spot



Severely Eroded Spot



Sinkhole



Slide or Slip



Sodic Spot



Spoil Area



Stony Spot



Very Stony Spot



Wet Spot



Other



Special Line Features

Water Features



Streams and Canals

Transportation



Rails



Interstate Highways



US Routes



Major Roads



Local Roads

Background



Aerial Photography

MAP INFORMATION

The soil surveys that comprise your AOI were mapped at 1:20,000.

Warning: Soil Map may not be valid at this scale.

Enlargement of maps beyond the scale of mapping can cause misunderstanding of the detail of mapping and accuracy of soil line placement. The maps do not show the small areas of contrasting soils that could have been shown at a more detailed scale.

Please rely on the bar scale on each map sheet for map measurements.

Source of Map: Natural Resources Conservation Service

Web Soil Survey URL:

Coordinate System: Web Mercator (EPSG:3857)

Maps from the Web Soil Survey are based on the Web Mercator projection, which preserves direction and shape but distorts distance and area. A projection that preserves area, such as the Albers equal-area conic projection, should be used if more accurate calculations of distance or area are required.

This product is generated from the USDA-NRCS certified data as of the version date(s) listed below.

Soil Survey Area: Delaware County, Pennsylvania

Survey Area Data: Version 19, Aug 31, 2021

Soil map units are labeled (as space allows) for map scales 1:50,000 or larger.

Date(s) aerial images were photographed: May 26, 2019—Jul 10, 2019

The orthophoto or other base map on which the soil lines were compiled and digitized probably differs from the background imagery displayed on these maps. As a result, some minor shifting of map unit boundaries may be evident.

Map Unit Legend

Map Unit Symbol	Map Unit Name	Acres in AOI	Percent of AOI
Ma	Made land, gravelly materials	35.5	100.0%
Totals for Area of Interest		35.5	100.0%



Appendix D

Radon Map



SITE LOCATION

EPA MAP OF RADON ZONES

ACER ASSOCIATES, LLC

1012 INDUSTRIAL DRIVE

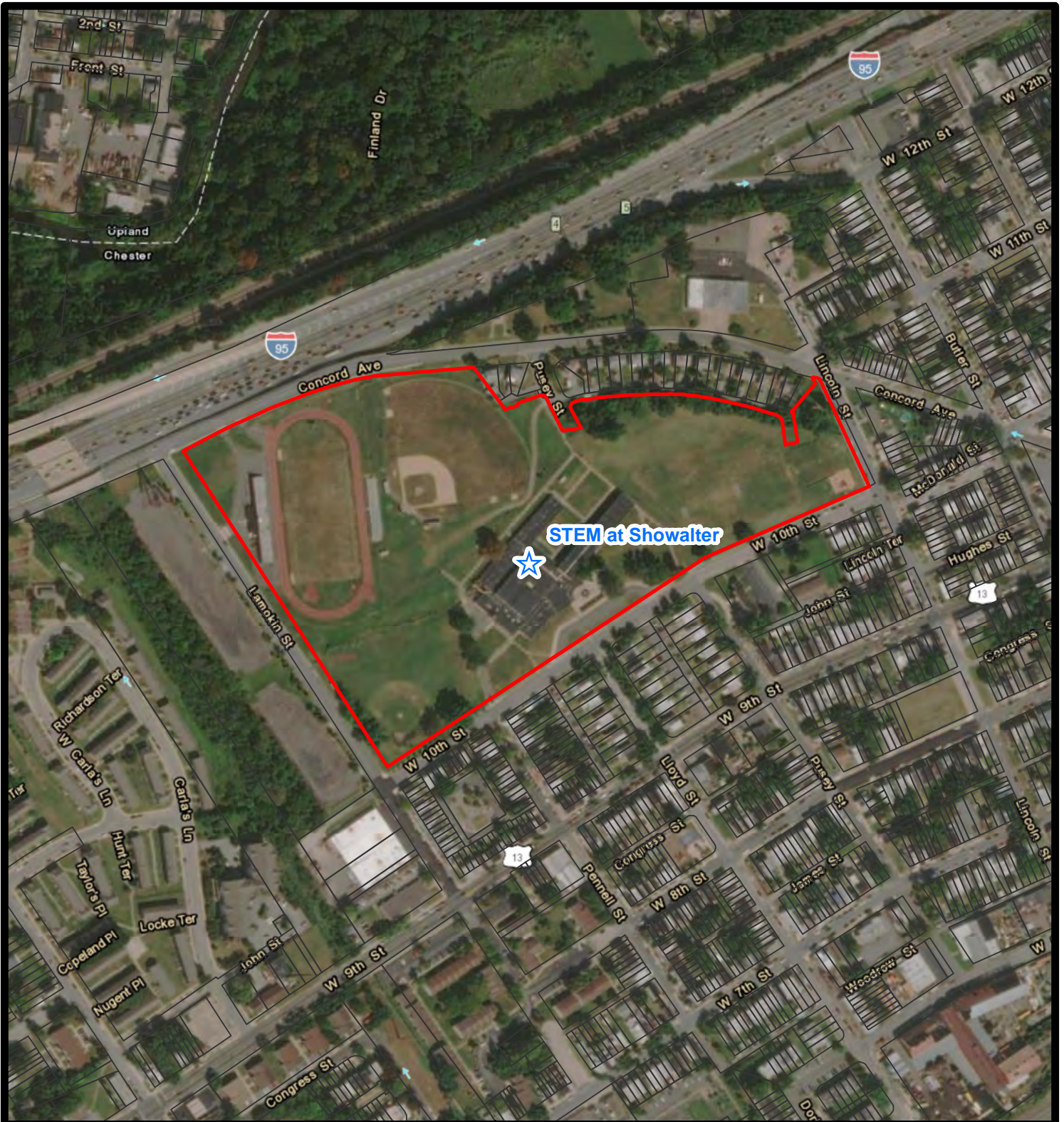
WEST BERLIN, NEW JERSEY 08091

Tel (856) 809-1202 / Fax (856) 809-1203



Appendix E

Tax Map



SITE LOCATION

TAX PARCEL MAP

ACER ASSOCIATES, LLC

1012 INDUSTRIAL DRIVE
WEST BERLIN, NEW JERSEY 08091
Tel (856) 809-1202 / Fax (856) 809-1203

The ArcGIS Online services in this group layer present satellite imagery and aerial imagery for the world.



Appendix F

Site Photographs



Photograph 1: View of the southern portion of the high school structure.



Photograph 2: View of the northern portion of the high school structure.



Photograph 3: View of athletic fields on the subject property.



Photograph 4: View of athletic fields on the subject property.



Photograph 5: View of athletic fields on the subject property.



Photograph 6: View of a hallway within the high school structure on the subject property.



Photograph 7: View of a gym within the high school structure on the subject property.



Photograph 8: View of a UST fill port to the north of the building on the subject property.



Photograph 9: View of a UST fill port to the north of the building on the subject property (far view).



Photograph 10: View of five (5) 5-gallon buckets including algaecides located within the maintenance area of the high school.



Photograph 11: View of 5-gallon buckets labeled as calcium chloride pellets within the building on the subject property.



Photograph 12: View of a floor drain in the kitchen area of the building on the subject property.



Photograph 13: One (1) pad-mounted transformer was observed to the north of the building on the subject property.



Photograph 14: View of stored cleaning supplies including degreaser, glass cleaner, and all purpose cleaner within the building on the subject property.

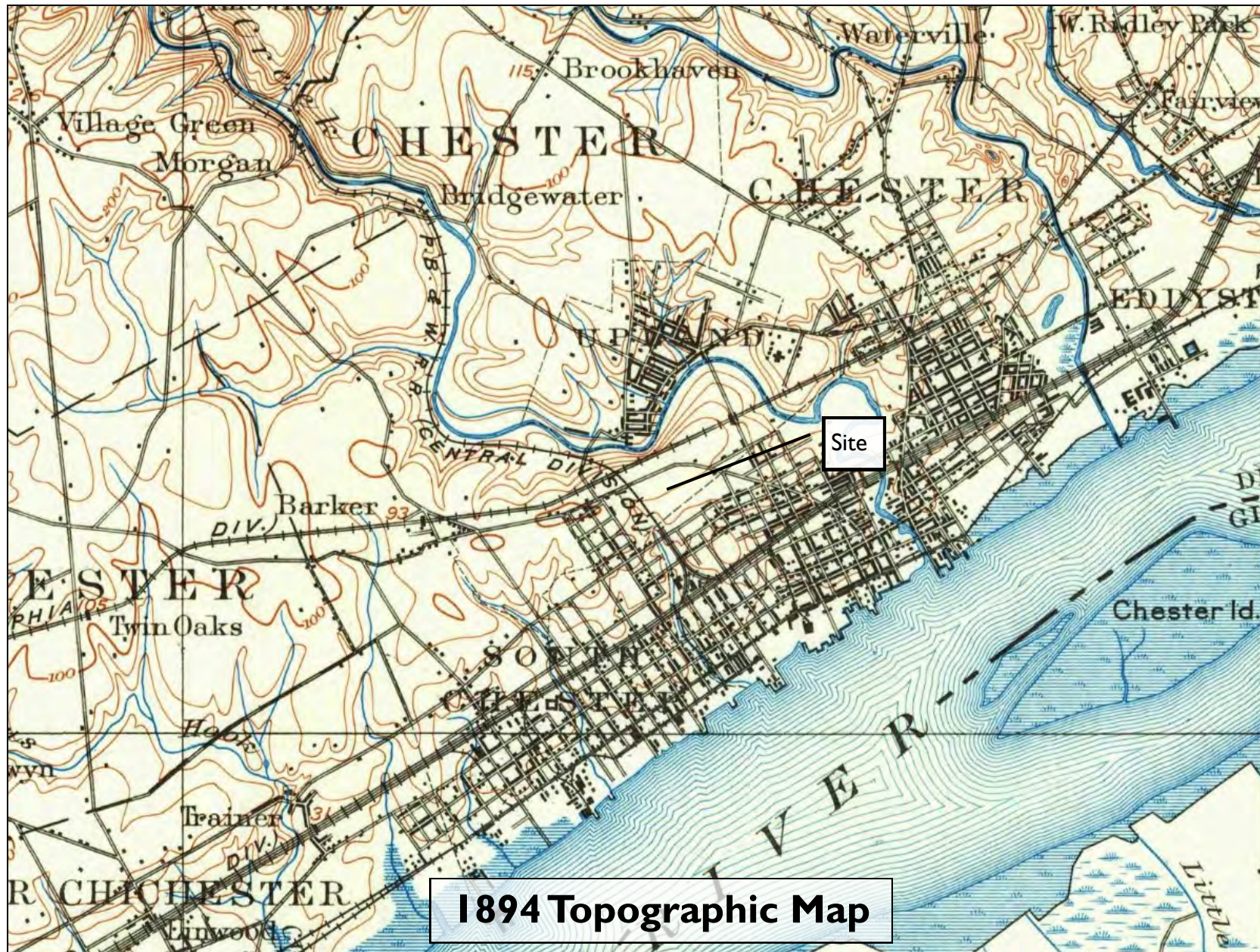


Photograph 15: View of a fill port on the west side of the building on the subject property.

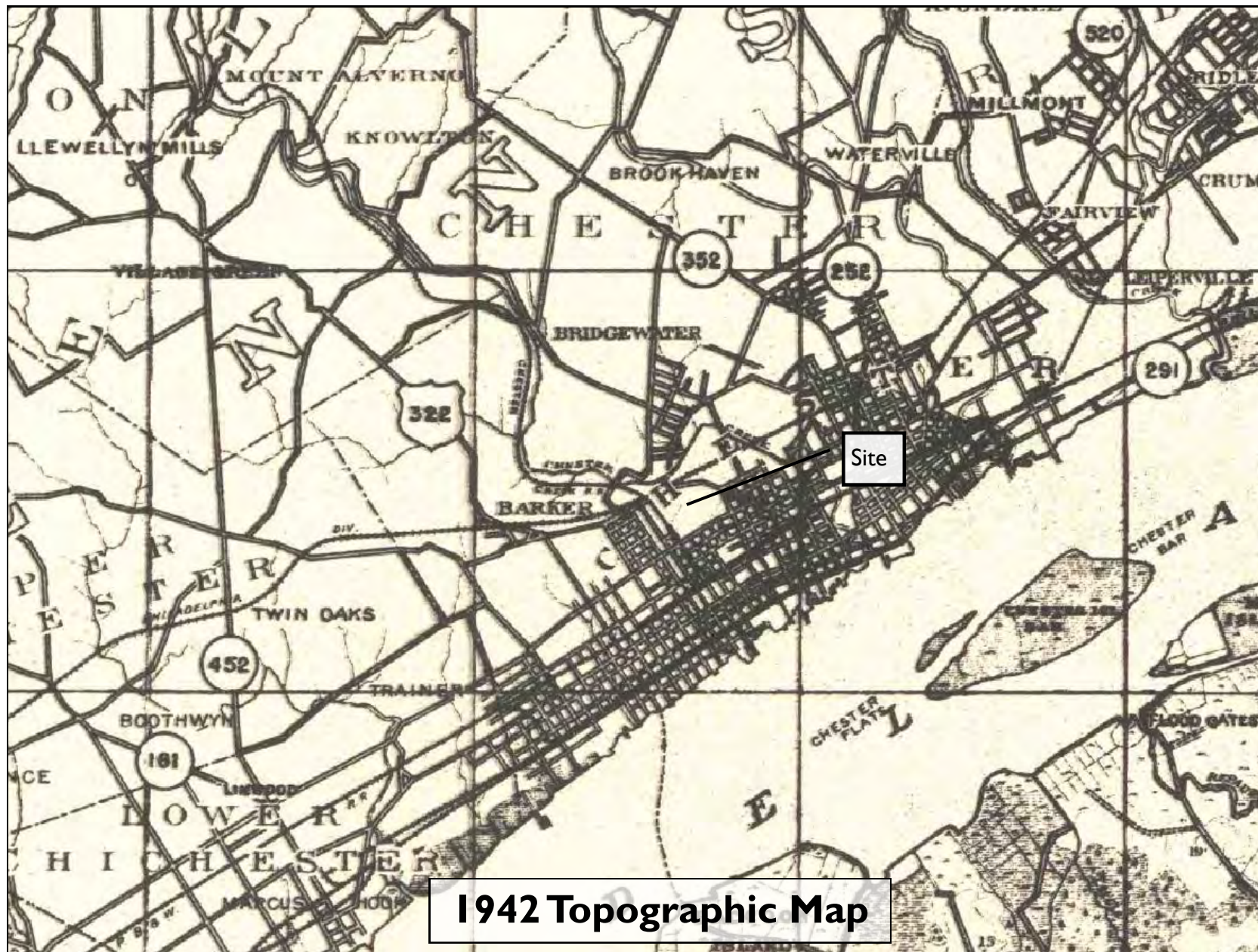


Appendix G

Historic Maps and Aerial Photographs



1894 Topographic Map









1965 Aerial Photograph



1973 Aerial Photograph











1995 Aerial Photograph









2016 Aerial Photograph



2020 Aerial Photograph



STEM At Showalter

1100 W. 10th Street

Chester, PA 19013

Inquiry Number: 6809691.3

January 11, 2022

Certified Sanborn® Map Report



6 Armstrong Road, 4th floor
Shelton, CT 06484
Toll Free: 800.352.0050
www.edrnet.com

Certified Sanborn® Map Report

01/11/22

Site Name:

STEM At Showalter
1100 W. 10th Street
Chester, PA 19013
EDR Inquiry # 6809691.3

Client Name:

Acer Associates LLC
1012 Industrial Dr
West Berlin, NJ 08091
Contact: Kasey Lechner



The Sanborn Library has been searched by EDR and maps covering the target property location as provided by Acer Associates LLC were identified for the years listed below. The Sanborn Library is the largest, most complete collection of fire insurance maps. The collection includes maps from Sanborn, Bromley, Perris & Browne, Hopkins, Barlow, and others. Only Environmental Data Resources Inc. (EDR) is authorized to grant rights for commercial reproduction of maps by the Sanborn Library LLC, the copyright holder for the collection. Results can be authenticated by visiting www.edrnet.com/sanborn.

The Sanborn Library is continually enhanced with newly identified map archives. This report accesses all maps in the collection as of the day this report was generated.

Certified Sanborn Results:

Certification # 1826-492C-98F1

PO # 20220014

Project STEM at Showalter

Maps Provided:

2002
1990
1985
1950
1917



Sanborn® Library search results

Certification #: 1826-492C-98F1

The Sanborn Library includes more than 1.2 million fire insurance maps from Sanborn, Bromley, Perris & Browne, Hopkins, Barlow and others which track historical property usage in approximately 12,000 American cities and towns. Collections searched:

- ☒ Library of Congress
- ☒ University Publications of America
- ☒ EDR Private Collection

The Sanborn Library LLC Since 1866™

Limited Permission To Make Copies

Acer Associates LLC (the client) is permitted to make up to FIVE photocopies of this Sanborn Map transmittal and each fire insurance map accompanying this report solely for the limited use of its customer. No one other than the client is authorized to make copies. Upon request made directly to an EDR Account Executive, the client may be permitted to make a limited number of additional photocopies. This permission is conditioned upon compliance by the client, its customer and their agents with EDR's copyright policy; a copy of which is available upon request.

Disclaimer - Copyright and Trademark Notice

This Report contains certain information obtained from a variety of public and other sources reasonably available to Environmental Data Resources, Inc. It cannot be concluded from this Report that coverage information for the target and surrounding properties does not exist from other sources. NO WARRANTY EXPRESSED OR IMPLIED, IS MADE WHATSOEVER IN CONNECTION WITH THIS REPORT. ENVIRONMENTAL DATA RESOURCES, INC. SPECIFICALLY DISCLAIMS THE MAKING OF ANY SUCH WARRANTIES, INCLUDING WITHOUT LIMITATION, MERCHANTABILITY OR FITNESS FOR A PARTICULAR USE OR PURPOSE. ALL RISK IS ASSUMED BY THE USER. IN NO EVENT SHALL ENVIRONMENTAL DATA RESOURCES, INC. BE LIABLE TO ANYONE, WHETHER ARISING OUT OF ERRORS OR OMISSIONS, NEGLIGENCE, ACCIDENT OR ANY OTHER CAUSE, FOR ANY LOSS OF DAMAGE, INCLUDING, WITHOUT LIMITATION, SPECIAL, INCIDENTAL, CONSEQUENTIAL, OR EXEMPLARY DAMAGES. ANY LIABILITY ON THE PART OF ENVIRONMENTAL DATA RESOURCES, INC. IS STRICTLY LIMITED TO A REFUND OF THE AMOUNT PAID FOR THIS REPORT. Purchaser accepts this Report "AS IS". Any analyses, estimates, ratings, environmental risk levels or risk codes provided in this Report are provided for illustrative purposes only, and are not intended to provide, nor should they be interpreted as providing any facts regarding, or prediction or forecast of, any environmental risk for any property. Only a Phase I Environmental Site Assessment performed by an environmental professional can provide information regarding the environmental risk for any property. Additionally, the information provided in this Report is not to be construed as legal advice. Copyright 2022 by Environmental Data Resources, Inc. All rights reserved. Reproduction in any media or format, in whole or in part, of any report or map of Environmental Data Resources, Inc., or its affiliates, is prohibited without prior written permission.

EDR and its logos (including Sanborn and Sanborn Map) are trademarks of Environmental Data Resources, Inc. or its affiliates. All other trademarks used herein are the property of their respective owners.

Sanborn Sheet Key

This Certified Sanborn Map Report is based upon the following Sanborn Fire Insurance map sheets.



2002 Source Sheets



Volume 2, Sheet 61
2002



Volume 2, Sheet 62
2002

1990 Source Sheets

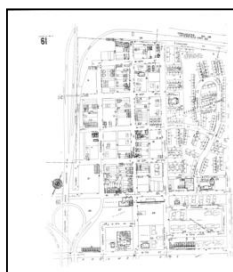


Volume 2, Sheet 61
1990



Volume 2, Sheet 62
1990

1985 Source Sheets



Volume 2, Sheet 61
1985



Volume 2, Sheet 62
1985

1950 Source Sheets



Volume 2, Sheet 61
1950



Volume 2, Sheet 62
1950

Sanborn Sheet Key

This Certified Sanborn Map Report is based upon the following Sanborn Fire Insurance map sheets.



1917 Source Sheets



Volume 1, Sheet 61
1917



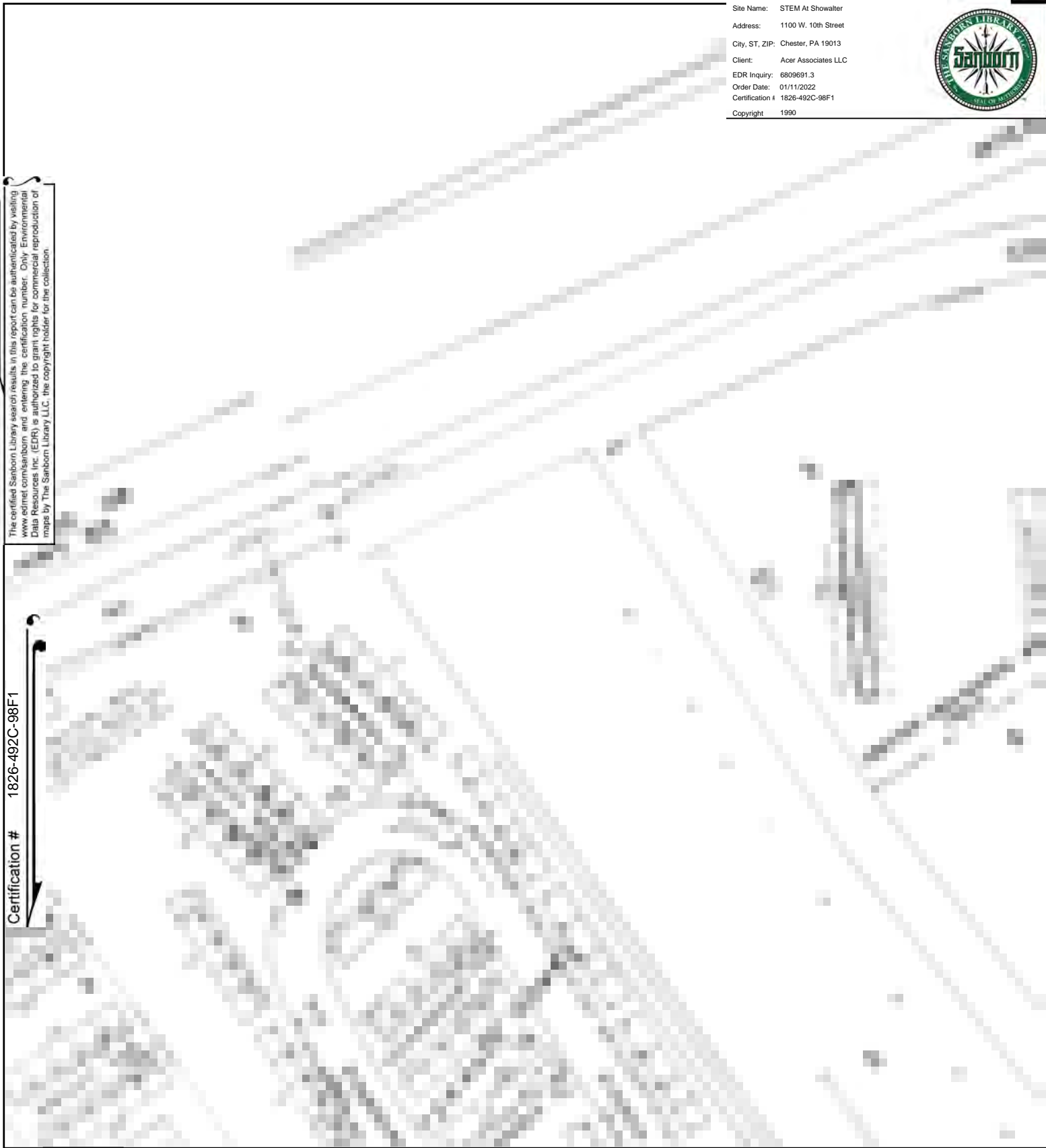
Volume 1, Sheet 62
1917

Site Name: STEM At Showalter
 Address: 1100 W. 10th Street
 City, ST, ZIP: Chester, PA 19013
 Client: Acer Associates LLC
 EDR Inquiry: 6809691.3
 Order Date: 01/11/2022
 Certification #: 1826-492C-98F1
 Copyright: 1990

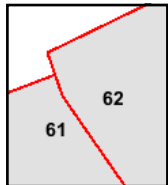
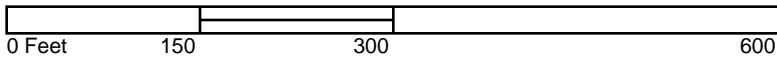


The certified Sanborn Library search results in this report can be authenticated by visiting www.edr.com/sanborn and entering the certification number. Only Environmental Data Resources Inc. (EDR) is authorized to grant rights for commercial reproduction of maps by The Sanborn Library LLC, the copyright holder for the collection.

Certification # 1826-492C-98F1



This Certified Sanborn Map combines the following sheets.
 Outlined areas indicate map sheets within the collection.



Volume 2, Sheet 62
 Volume 2, Sheet 61



Site Name: STEM At Showalter
 Address: 1100 W. 10th Street
 City, ST, ZIP: Chester, PA 19013
 Client: Acer Associates LLC
 EDR Inquiry: 6809691.3
 Order Date: 01/11/2022
 Certification #: 1826-492C-98F1
 Copyright: 1985

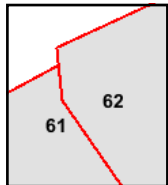
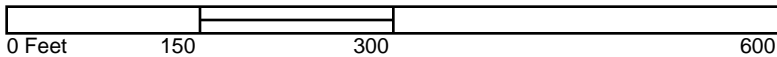


The certified Sanborn Library search results in this report can be authenticated by visiting www.edrnet.com/sanborn and entering the certification number. Only Environmental Data Resources Inc. (EDR) is authorized to grant rights for commercial reproduction of maps by The Sanborn Library LLC, the copyright holder for the collection.

Certification # 1826-492C-98F1



This Certified Sanborn Map combines the following sheets.
 Outlined areas indicate map sheets within the collection.



Volume 2, Sheet 62
 Volume 2, Sheet 61



Site Name: STEM At Showalter
 Address: 1100 W. 10th Street
 City, ST, ZIP: Chester, PA 19013
 Client: Acer Associates LLC
 EDR Inquiry: 6809691.3
 Order Date: 01/11/2022
 Certification #: 1826-492C-98F1
 Copyright: 1950

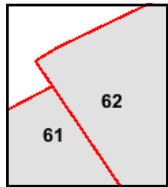
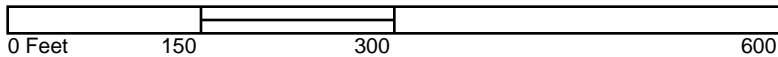


The certified Sanborn Library search results in this report can be authenticated by visiting www.edr.com/sanborn and entering the certification number. Only Environmental Data Resources Inc. (EDR) is authorized to grant rights for commercial reproduction of maps by The Sanborn Library LLC, the copyright holder for the collection.

Certification # 1826-492C-98F1



This Certified Sanborn Map combines the following sheets.
 Outlined areas indicate map sheets within the collection.



Volume 2, Sheet 62
 Volume 2, Sheet 61

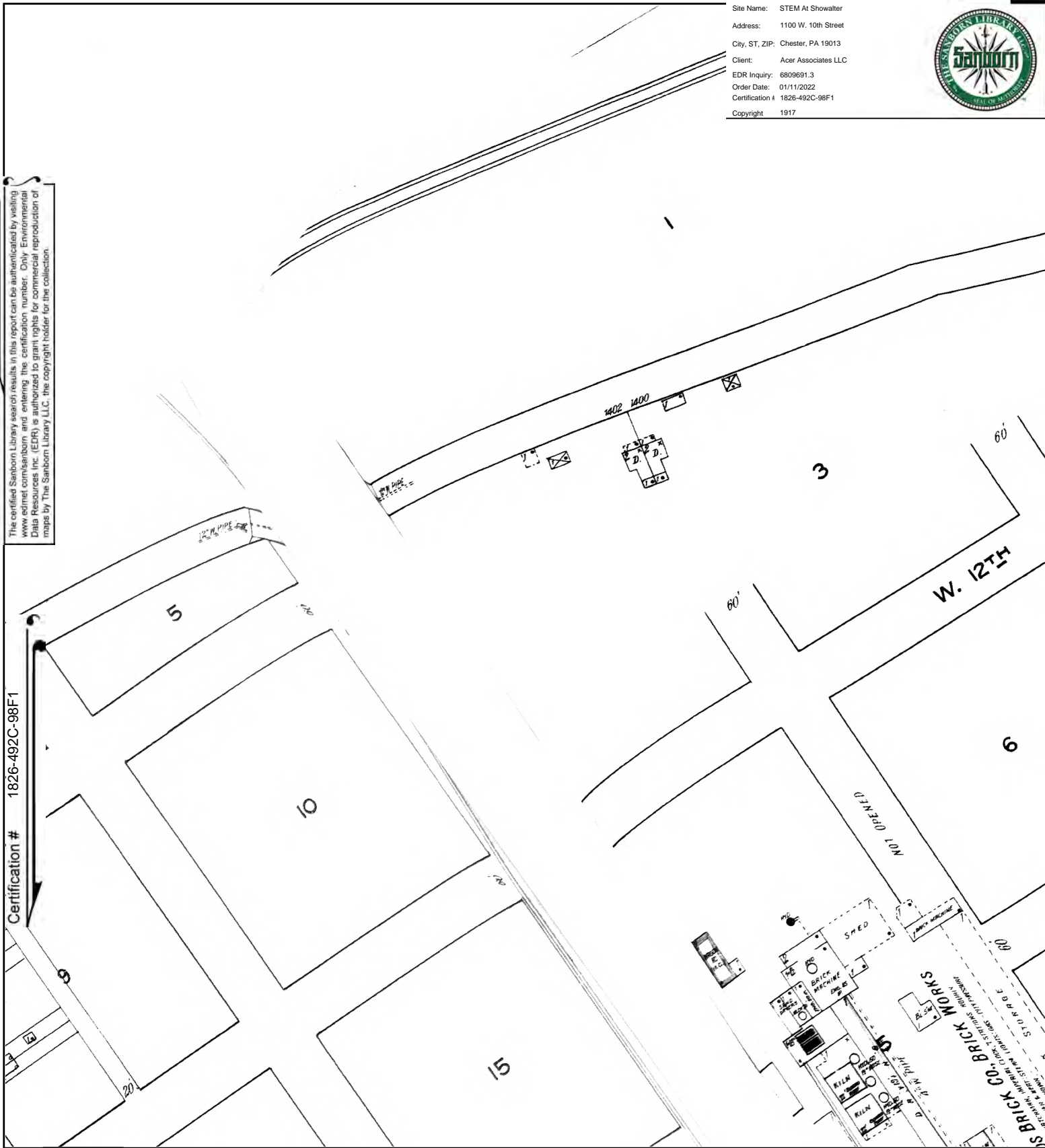


Site Name: STEM At Showalter
Address: 1100 W. 10th Street
City, ST, ZIP: Chester, PA 19013
Client: Acer Associates LLC
EDR Inquiry: 6809691.3
Order Date: 01/11/2022
Certification #: 1826-492C-98F1
Copyright: 1917

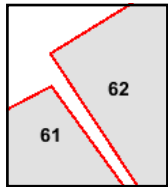
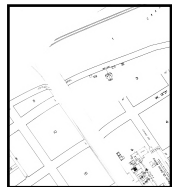
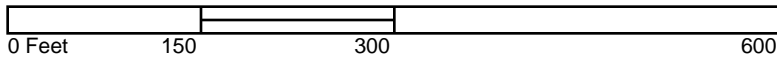


The certified Sanborn Library search results in this report can be authenticated by visiting www.edr.com/sanborn and entering the certification number. Only Environmental Data Resources Inc. (EDR) is authorized to grant rights for commercial reproduction of maps by The Sanborn Library LLC, the copyright holder for the collection.

Certification # 1826-492C-98F1



This Certified Sanborn Map combines the following sheets.
Outlined areas indicate map sheets within the collection.



Volume 1, Sheet 62
Volume 1, Sheet 61





STEM At Showalter

1100 W. 10th Street

Chester, PA 19013

Inquiry Number: 6809691.3

January 11, 2022

Certified Sanborn® Map Report



6 Armstrong Road, 4th floor
Shelton, CT 06484
Toll Free: 800.352.0050
www.edrnet.com

Certified Sanborn® Map Report

01/11/22

Site Name:

STEM At Showalter
1100 W. 10th Street
Chester, PA 19013
EDR Inquiry # 6809691.3

Client Name:

Acer Associates LLC
1012 Industrial Dr
West Berlin, NJ 08091
Contact: Kasey Lechner



The Sanborn Library has been searched by EDR and maps covering the target property location as provided by Acer Associates LLC were identified for the years listed below. The Sanborn Library is the largest, most complete collection of fire insurance maps. The collection includes maps from Sanborn, Bromley, Perris & Browne, Hopkins, Barlow, and others. Only Environmental Data Resources Inc. (EDR) is authorized to grant rights for commercial reproduction of maps by the Sanborn Library LLC, the copyright holder for the collection. Results can be authenticated by visiting www.edrnet.com/sanborn.

The Sanborn Library is continually enhanced with newly identified map archives. This report accesses all maps in the collection as of the day this report was generated.

Certified Sanborn Results:

Certification # 1826-492C-98F1
PO # 20220014
Project STEM at Showalter

Maps Provided:

2002
1990
1985
1950
1917
1898



Sanborn® Library search results

Certification #: 1826-492C-98F1

The Sanborn Library includes more than 1.2 million fire insurance maps from Sanborn, Bromley, Perris & Browne, Hopkins, Barlow and others which track historical property usage in approximately 12,000 American cities and towns. Collections searched:

- ☒ Library of Congress
- ☒ University Publications of America
- ☒ EDR Private Collection

The Sanborn Library LLC Since 1866™

Limited Permission To Make Copies

Acer Associates LLC (the client) is permitted to make up to FIVE photocopies of this Sanborn Map transmittal and each fire insurance map accompanying this report solely for the limited use of its customer. No one other than the client is authorized to make copies. Upon request made directly to an EDR Account Executive, the client may be permitted to make a limited number of additional photocopies. This permission is conditioned upon compliance by the client, its customer and their agents with EDR's copyright policy; a copy of which is available upon request.

Disclaimer - Copyright and Trademark Notice

This Report contains certain information obtained from a variety of public and other sources reasonably available to Environmental Data Resources, Inc. It cannot be concluded from this Report that coverage information for the target and surrounding properties does not exist from other sources. NO WARRANTY EXPRESSED OR IMPLIED, IS MADE WHATSOEVER IN CONNECTION WITH THIS REPORT. ENVIRONMENTAL DATA RESOURCES, INC. SPECIFICALLY DISCLAIMS THE MAKING OF ANY SUCH WARRANTIES, INCLUDING WITHOUT LIMITATION, MERCHANTABILITY OR FITNESS FOR A PARTICULAR USE OR PURPOSE. ALL RISK IS ASSUMED BY THE USER. IN NO EVENT SHALL ENVIRONMENTAL DATA RESOURCES, INC. BE LIABLE TO ANYONE, WHETHER ARISING OUT OF ERRORS OR OMISSIONS, NEGLIGENCE, ACCIDENT OR ANY OTHER CAUSE, FOR ANY LOSS OF DAMAGE, INCLUDING, WITHOUT LIMITATION, SPECIAL, INCIDENTAL, CONSEQUENTIAL, OR EXEMPLARY DAMAGES. ANY LIABILITY ON THE PART OF ENVIRONMENTAL DATA RESOURCES, INC. IS STRICTLY LIMITED TO A REFUND OF THE AMOUNT PAID FOR THIS REPORT. Purchaser accepts this Report "AS IS". Any analyses, estimates, ratings, environmental risk levels or risk codes provided in this Report are provided for illustrative purposes only, and are not intended to provide, nor should they be interpreted as providing any facts regarding, or prediction or forecast of, any environmental risk for any property. Only a Phase I Environmental Site Assessment performed by an environmental professional can provide information regarding the environmental risk for any property. Additionally, the information provided in this Report is not to be construed as legal advice. Copyright 2022 by Environmental Data Resources, Inc. All rights reserved. Reproduction in any media or format, in whole or in part, of any report or map of Environmental Data Resources, Inc., or its affiliates, is prohibited without prior written permission.

EDR and its logos (including Sanborn and Sanborn Map) are trademarks of Environmental Data Resources, Inc. or its affiliates. All other trademarks used herein are the property of their respective owners.

Sanborn Sheet Key

This Certified Sanborn Map Report is based upon the following Sanborn Fire Insurance map sheets.



2002 Source Sheets



Volume 2, Sheet 62
2002

1990 Source Sheets



Volume 2, Sheet 62
1990



Volume 2, Sheet 63
1990

1985 Source Sheets



Volume 2, Sheet 62
1985



Volume 2, Sheet 63
1985

1950 Source Sheets



Volume 2, Sheet 62
1950



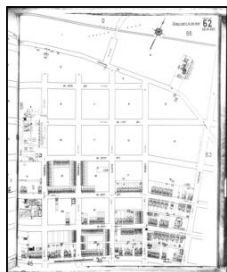
Volume 2, Sheet 63
1950

Sanborn Sheet Key

This Certified Sanborn Map Report is based upon the following Sanborn Fire Insurance map sheets.



1917 Source Sheets



Volume 1, Sheet 62
1917



Volume 1, Sheet 63
1917



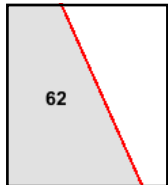
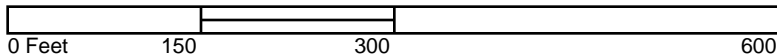
The certified Sanborn Library search results in this report can be authenticated by visiting www.edr.com/sanborn and entering the certification number. Only Environmental Data Resources Inc. (EDR) is authorized to grant rights for commercial reproduction of maps by The Sanborn Library LLC, the copyright holder for the collection.

Certification # 1826-492C-98F1

Site Name: STEM At Showalter
 Address: 1100 W. 10th Street
 City, ST, ZIP: Chester, PA 19013
 Client: Acer Associates LLC
 EDR Inquiry: 6809691.3
 Order Date: 01/11/2022
 Certification # 1826-492C-98F1
 Copyright 2002

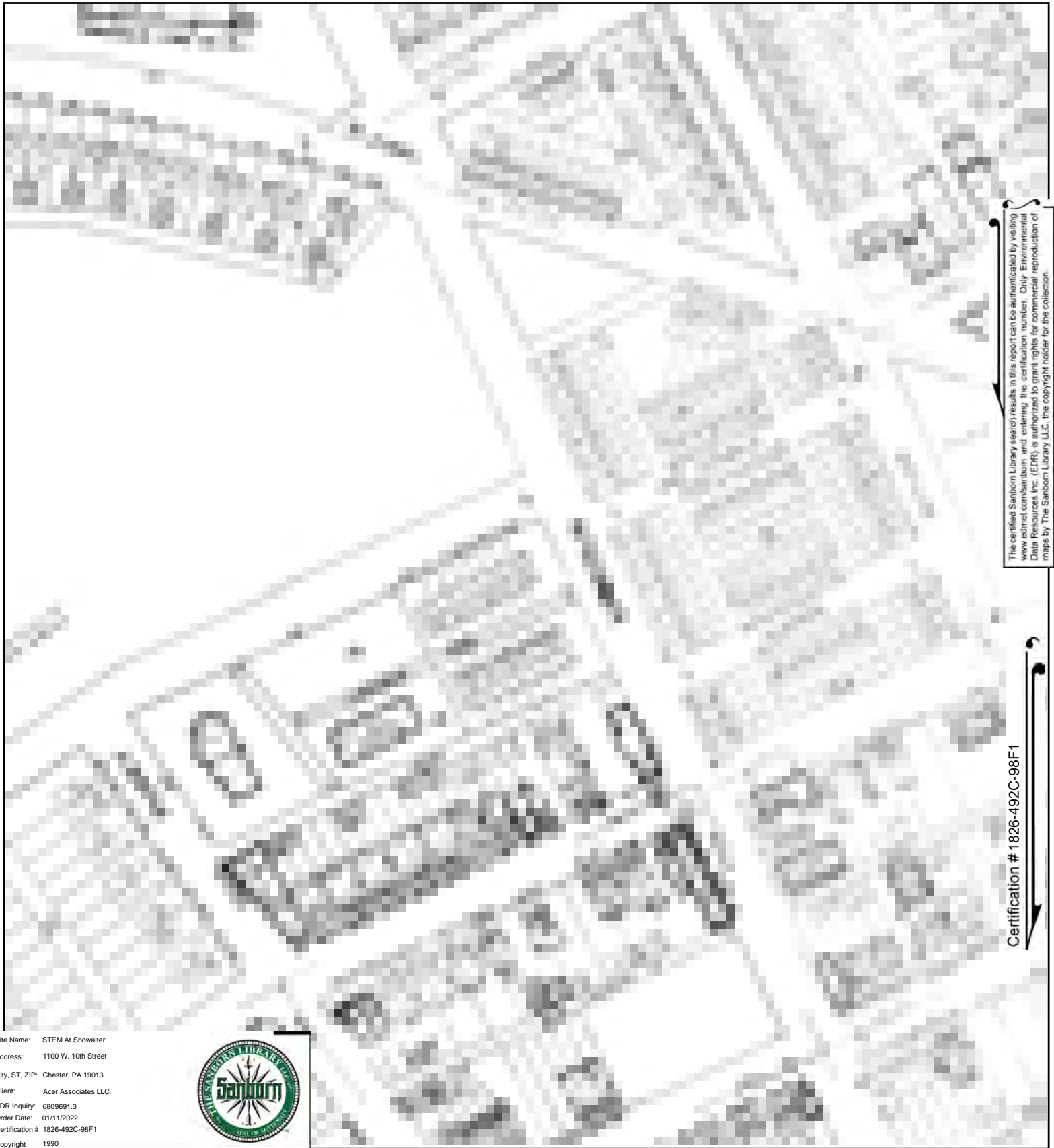


This Certified Sanborn Map combines the following sheets.
 Outlined areas indicate map sheets within the collection.



Volume 2, Sheet 62





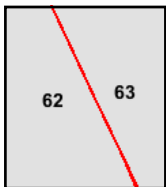
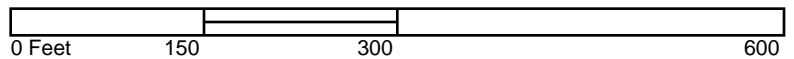
The certified Sanborn Library search results in this report can be authenticated by visiting www.edrnet.com/sanborn and entering the certification number. Only Environmental Data Resources Inc. (EDR) is authorized to grant rights for commercial reproduction of maps by The Sanborn Library LLC, the copyright holder for the collection.

Certification # 1826-492C-98F1

Site Name: STEM At Showalter
Address: 1100 W. 10th Street
City, ST, ZIP: Chester, PA 19013
Client: Acer Associates LLC
EDR Inquiry: 6809691.3
Order Date: 01/11/2022
Certification #: 1826-492C-98F1
Copyright: 1990



This Certified Sanborn Map combines the following sheets.
Outlined areas indicate map sheets within the collection.



Volume 2, Sheet 63
Volume 2, Sheet 62





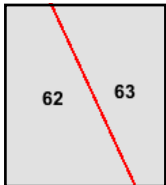
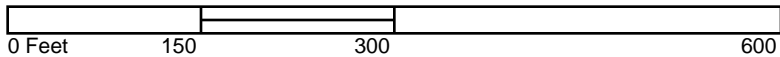
The certified Sanborn Library search results in this report can be authenticated by visiting www.edrnet.com/sanborn and entering the certification number. Only Environmental Data Resources Inc. (EDR) is authorized to grant rights for commercial reproduction of maps by The Sanborn Library LLC, the copyright holder for the collection.

Certification # 1826-492C-98F1

Site Name: STEM At Showalter
Address: 1100 W. 10th Street
City, ST, ZIP: Chester, PA 19013
Client: Acer Associates LLC
EDR Inquiry: 6809691.3
Order Date: 01/11/2022
Certification # 1826-492C-98F1
Copyright 1985

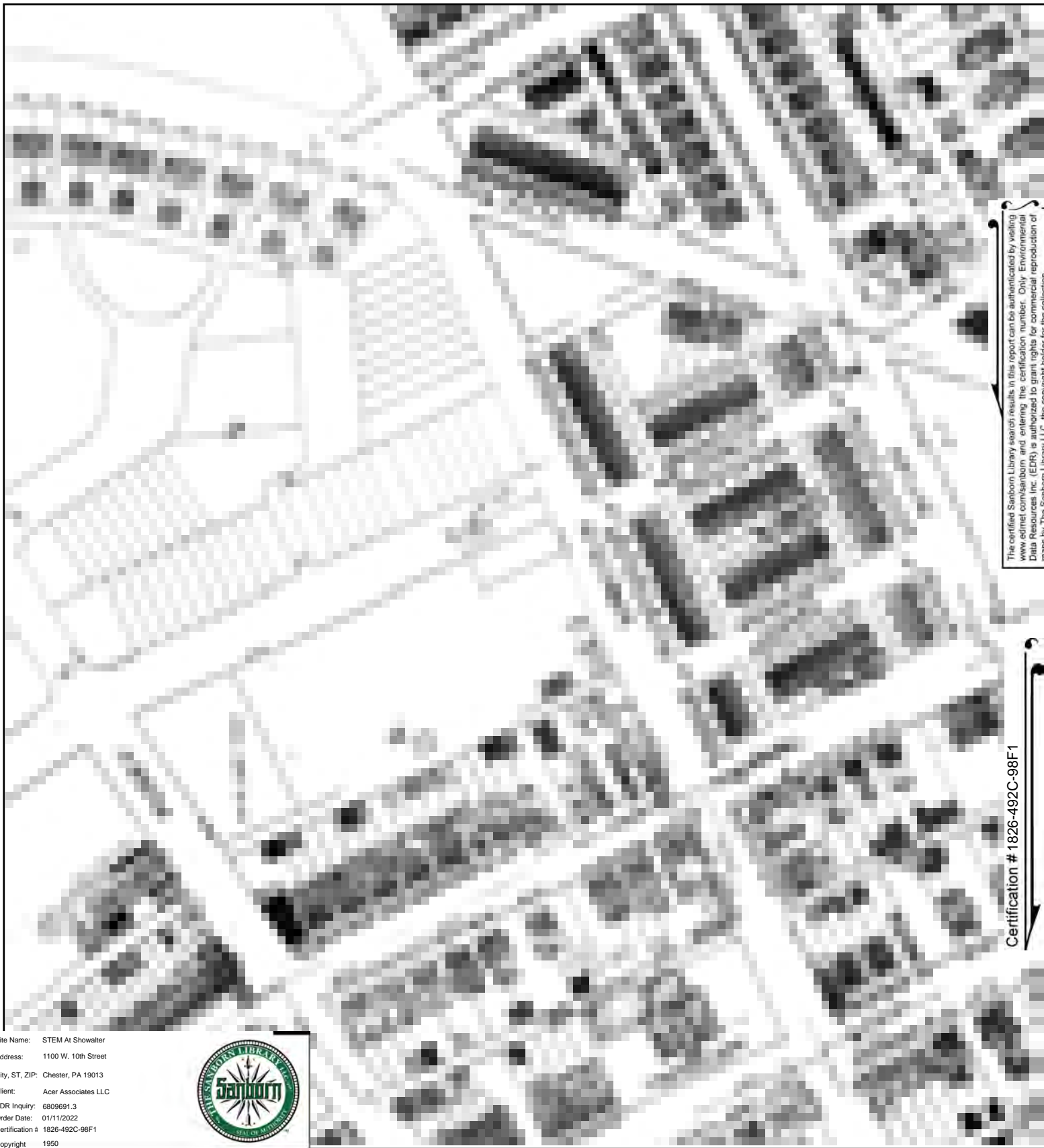


This Certified Sanborn Map combines the following sheets.
Outlined areas indicate map sheets within the collection.



Volume 2, Sheet 63
Volume 2, Sheet 62





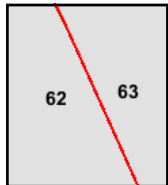
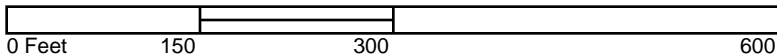
The certified Sanborn Library search results in this report can be authenticated by visiting www.edrnet.com/sanborn and entering the certification number. Only Environmental Data Resources Inc. (EDR) is authorized to grant rights for commercial reproduction of maps by The Sanborn Library LLC, the copyright holder for the collection.

Certification # 1826-492C-98F1

Site Name: STEM At Showalter
Address: 1100 W. 10th Street
City, ST, ZIP: Chester, PA 19013
Client: Acer Associates LLC
EDR Inquiry: 6809691.3
Order Date: 01/11/2022
Certification #: 1826-492C-98F1
Copyright: 1950

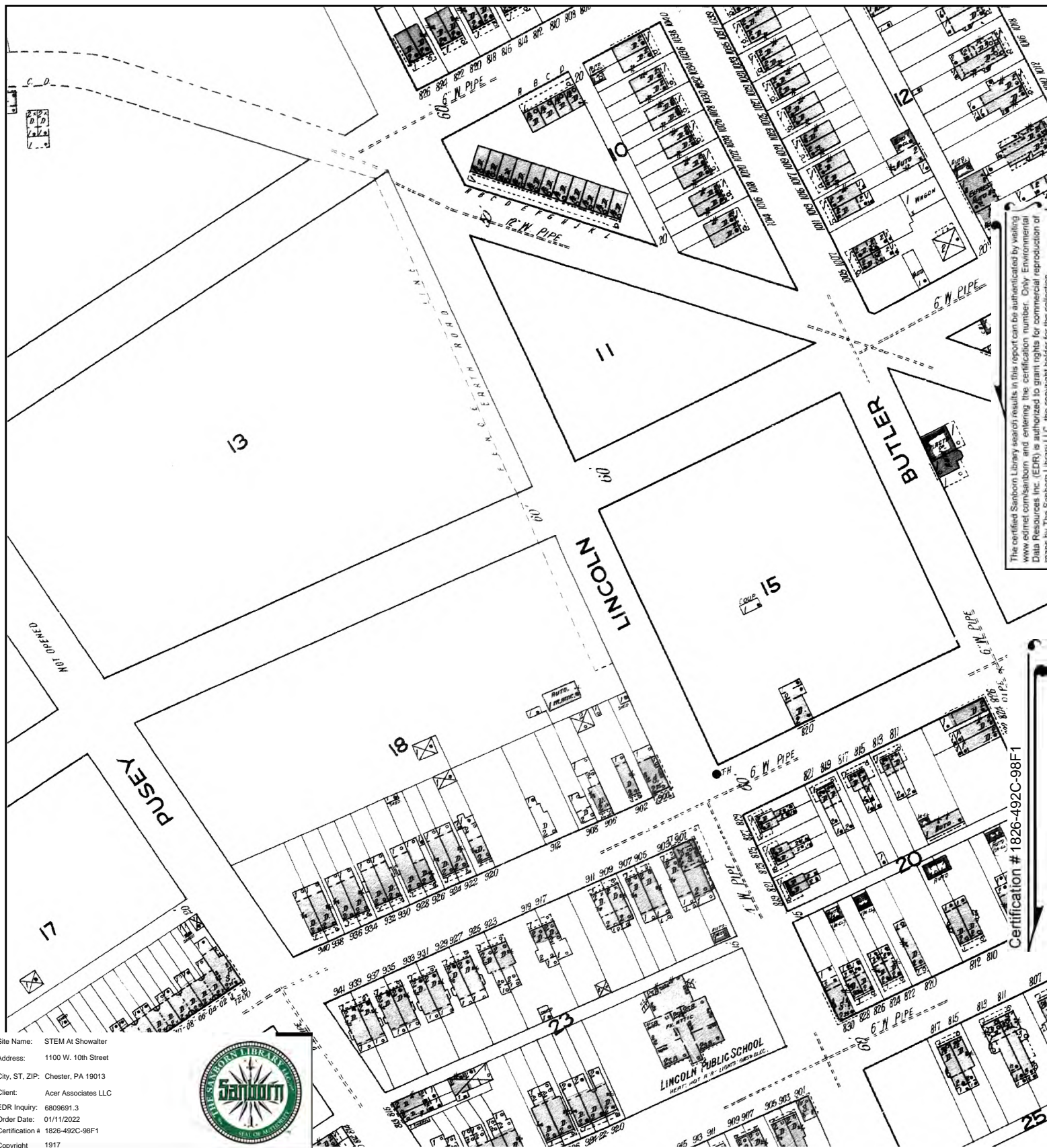


This Certified Sanborn Map combines the following sheets.
Outlined areas indicate map sheets within the collection.



Volume 2, Sheet 63
Volume 2, Sheet 62

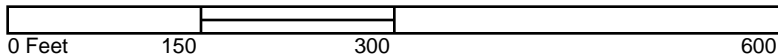




Site Name: STEM At Showalter
 Address: 1100 W. 10th Street
 City, ST, ZIP: Chester, PA 19013
 Client: Acer Associates LLC
 EDR Inquiry: 6809691.3
 Order Date: 01/11/2022
 Certification # 1826-492C-98F1
 Copyright 1917



This Certified Sanborn Map combines the following sheets.
 Outlined areas indicate map sheets within the collection.



Volume 1, Sheet 63
 Volume 1, Sheet 62



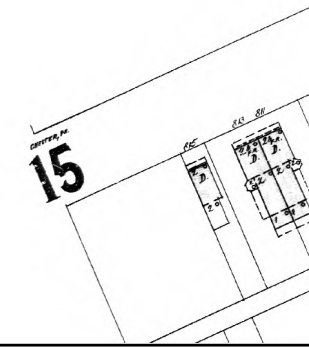


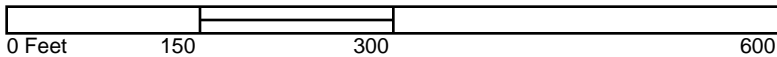
Site Name: STEM At Showalter
 Address: 1100 W. 10th Street
 City, ST, ZIP: Chester, PA 19013
 Client: Acer Associates LLC
 EDR Inquiry: 6809691.3
 Order Date: 01/11/2022
 Certification #: 1826-492C-98F1
 Copyright: 1898



The certified Sanborn Library search results in this report can be authenticated by visiting www.edrnet.com/sanborn and entering the certification number. Only Environmental Data Resources Inc. (EDR) is authorized to grant rights for commercial reproduction of maps by The Sanborn Library LLC, the copyright holder for the collection.

Certification # 1826-492C-98F1

This Certified Sanborn Map combines the following sheets.
 Outlined areas indicate map sheets within the collection.





STEM At Showalter

1100 W. 10th Street

Chester, PA 19013

Inquiry Number: 6809691.3

January 11, 2022

Certified Sanborn® Map Report



6 Armstrong Road, 4th floor
Shelton, CT 06484
Toll Free: 800.352.0050
www.edrnet.com

Certified Sanborn® Map Report

01/11/22

Site Name:

STEM At Showalter
1100 W. 10th Street
Chester, PA 19013
EDR Inquiry # 6809691.3

Client Name:

Acer Associates LLC
1012 Industrial Dr
West Berlin, NJ 08091
Contact: Kasey Lechner



The Sanborn Library has been searched by EDR and maps covering the target property location as provided by Acer Associates LLC were identified for the years listed below. The Sanborn Library is the largest, most complete collection of fire insurance maps. The collection includes maps from Sanborn, Bromley, Perris & Browne, Hopkins, Barlow, and others. Only Environmental Data Resources Inc. (EDR) is authorized to grant rights for commercial reproduction of maps by the Sanborn Library LLC, the copyright holder for the collection. Results can be authenticated by visiting www.edrnet.com/sanborn.

The Sanborn Library is continually enhanced with newly identified map archives. This report accesses all maps in the collection as of the day this report was generated.

Certified Sanborn Results:

Certification # 1826-492C-98F1
PO # 20220014
Project STEM at Showalter

Maps Provided:

2002
1990
1985
1950
1917
1898



Sanborn® Library search results

Certification #: 1826-492C-98F1

The Sanborn Library includes more than 1.2 million fire insurance maps from Sanborn, Bromley, Perris & Browne, Hopkins, Barlow and others which track historical property usage in approximately 12,000 American cities and towns. Collections searched:

- ☒ Library of Congress
- ☒ University Publications of America
- ☒ EDR Private Collection

The Sanborn Library LLC Since 1866™

Limited Permission To Make Copies

Acer Associates LLC (the client) is permitted to make up to FIVE photocopies of this Sanborn Map transmittal and each fire insurance map accompanying this report solely for the limited use of its customer. No one other than the client is authorized to make copies. Upon request made directly to an EDR Account Executive, the client may be permitted to make a limited number of additional photocopies. This permission is conditioned upon compliance by the client, its customer and their agents with EDR's copyright policy; a copy of which is available upon request.

Disclaimer - Copyright and Trademark Notice

This Report contains certain information obtained from a variety of public and other sources reasonably available to Environmental Data Resources, Inc. It cannot be concluded from this Report that coverage information for the target and surrounding properties does not exist from other sources. NO WARRANTY EXPRESSED OR IMPLIED, IS MADE WHATSOEVER IN CONNECTION WITH THIS REPORT. ENVIRONMENTAL DATA RESOURCES, INC. SPECIFICALLY DISCLAIMS THE MAKING OF ANY SUCH WARRANTIES, INCLUDING WITHOUT LIMITATION, MERCHANTABILITY OR FITNESS FOR A PARTICULAR USE OR PURPOSE. ALL RISK IS ASSUMED BY THE USER. IN NO EVENT SHALL ENVIRONMENTAL DATA RESOURCES, INC. BE LIABLE TO ANYONE, WHETHER ARISING OUT OF ERRORS OR OMISSIONS, NEGLIGENCE, ACCIDENT OR ANY OTHER CAUSE, FOR ANY LOSS OF DAMAGE, INCLUDING, WITHOUT LIMITATION, SPECIAL, INCIDENTAL, CONSEQUENTIAL, OR EXEMPLARY DAMAGES. ANY LIABILITY ON THE PART OF ENVIRONMENTAL DATA RESOURCES, INC. IS STRICTLY LIMITED TO A REFUND OF THE AMOUNT PAID FOR THIS REPORT. Purchaser accepts this Report "AS IS". Any analyses, estimates, ratings, environmental risk levels or risk codes provided in this Report are provided for illustrative purposes only, and are not intended to provide, nor should they be interpreted as providing any facts regarding, or prediction or forecast of, any environmental risk for any property. Only a Phase I Environmental Site Assessment performed by an environmental professional can provide information regarding the environmental risk for any property. Additionally, the information provided in this Report is not to be construed as legal advice. Copyright 2022 by Environmental Data Resources, Inc. All rights reserved. Reproduction in any media or format, in whole or in part, of any report or map of Environmental Data Resources, Inc., or its affiliates, is prohibited without prior written permission.

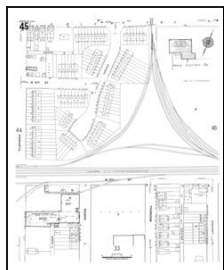
EDR and its logos (including Sanborn and Sanborn Map) are trademarks of Environmental Data Resources, Inc. or its affiliates. All other trademarks used herein are the property of their respective owners.

Sanborn Sheet Key

This Certified Sanborn Map Report is based upon the following Sanborn Fire Insurance map sheets.



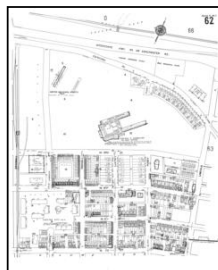
2002 Source Sheets



Volume 1, Sheet 45
2002



Volume 2, Sheet 61
2002



Volume 2, Sheet 62
2002

1990 Source Sheets

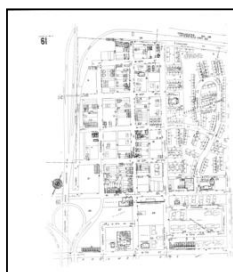


Volume 2, Sheet 61
1990



Volume 2, Sheet 62
1990

1985 Source Sheets




Volume 2, Sheet 61
1985



Volume 2, Sheet 62
1985

1950 Source Sheets



Volume 1, Sheet 45
1950



Volume 2, Sheet 61
1950



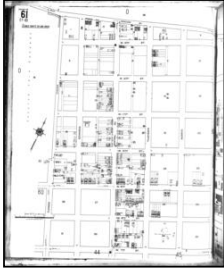
Volume 2, Sheet 62
1950

Sanborn Sheet Key

This Certified Sanborn Map Report is based upon the following Sanborn Fire Insurance map sheets.



1917 Source Sheets

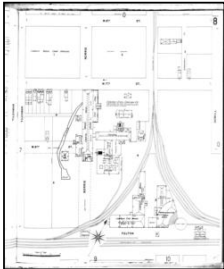


Volume 1, Sheet 61
1917



Volume 1, Sheet 62
1917

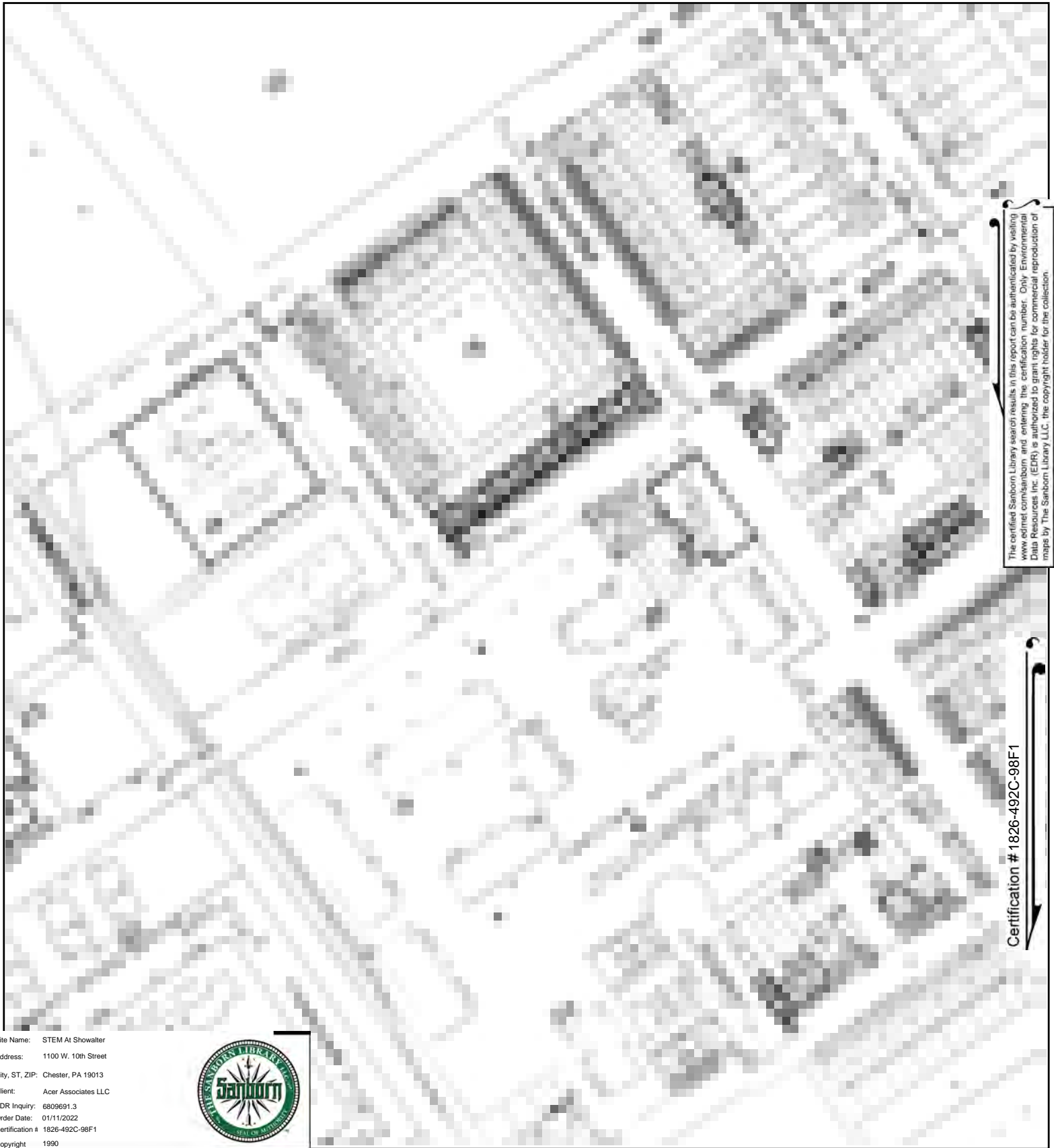
1898 Source Sheets



Volume 1, Sheet 8
1898



6809691 - 3 page 5



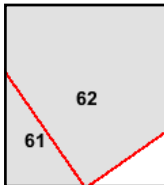
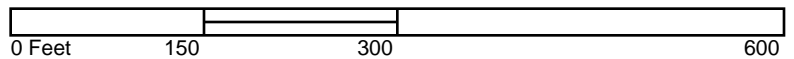
The certified Sanborn Library search results in this report can be authenticated by visiting www.edrnet.com/sanborn and entering the certification number. Only Environmental Data Resources Inc. (EDR) is authorized to grant rights for commercial reproduction of maps by The Sanborn Library LLC, the copyright holder for the collection.

Certification # 1826-492C-98F1

Site Name: STEM At Showalter
 Address: 1100 W. 10th Street
 City, ST, ZIP: Chester, PA 19013
 Client: Acer Associates LLC
 EDR Inquiry: 6809691.3
 Order Date: 01/11/2022
 Certification #: 1826-492C-98F1
 Copyright: 1990

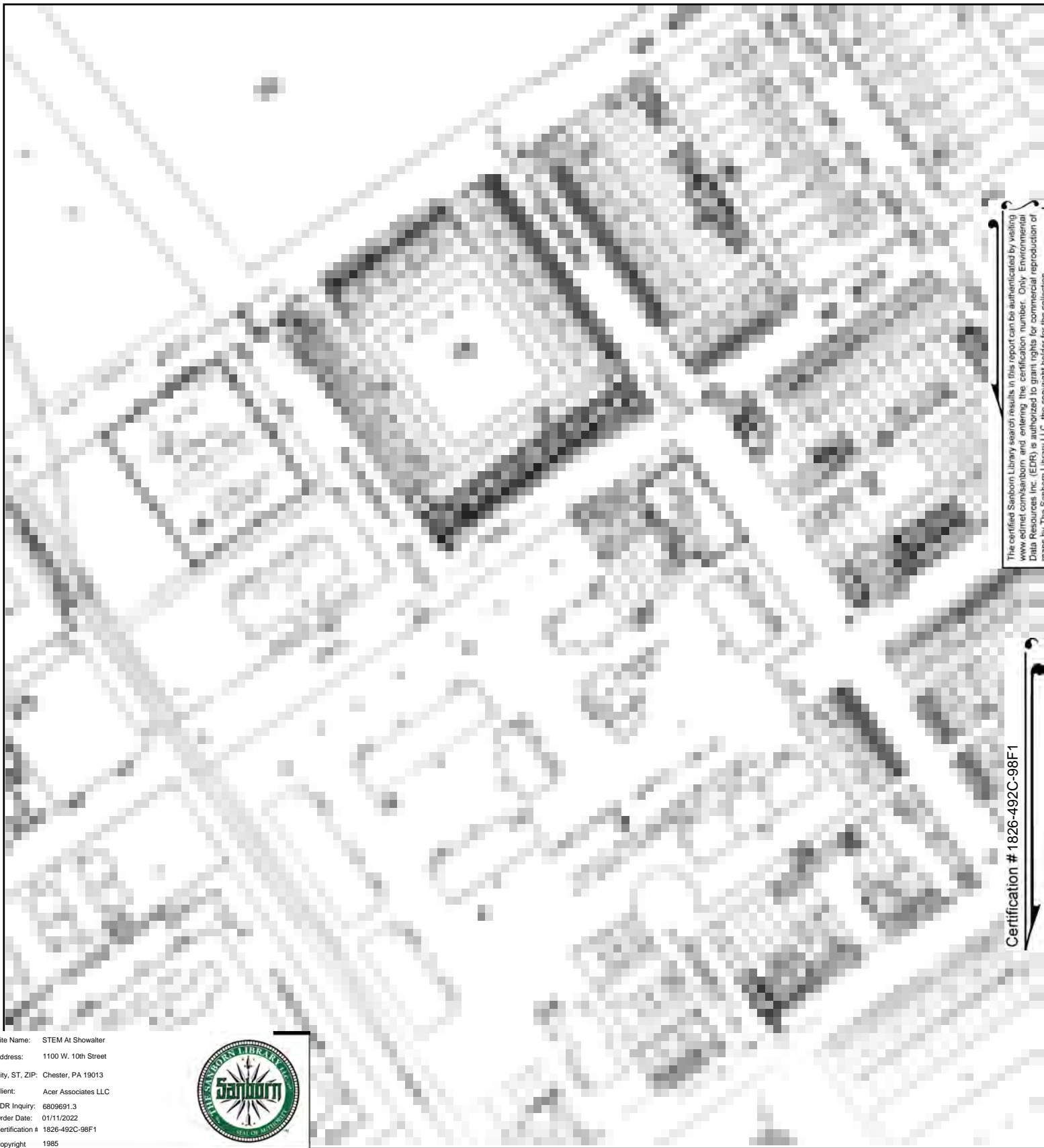


This Certified Sanborn Map combines the following sheets.
 Outlined areas indicate map sheets within the collection.



Volume 2, Sheet 62
 Volume 2, Sheet 61





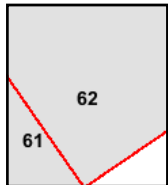
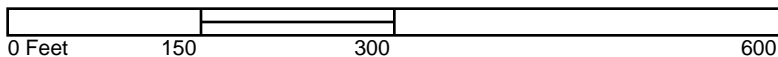
The certified Sanborn Library search results in this report can be authenticated by visiting www.edrnet.com/sanborn and entering the certification number. Only Environmental Data Resources Inc. (EDR) is authorized to grant rights for commercial reproduction of maps by The Sanborn Library LLC, the copyright holder for the collection.

Certification # 1826-492C-98F1

Site Name: STEM At Showalter
Address: 1100 W. 10th Street
City, ST, ZIP: Chester, PA 19013
Client: Acer Associates LLC
EDR Inquiry: 6809691.3
Order Date: 01/11/2022
Certification #: 1826-492C-98F1
Copyright: 1985

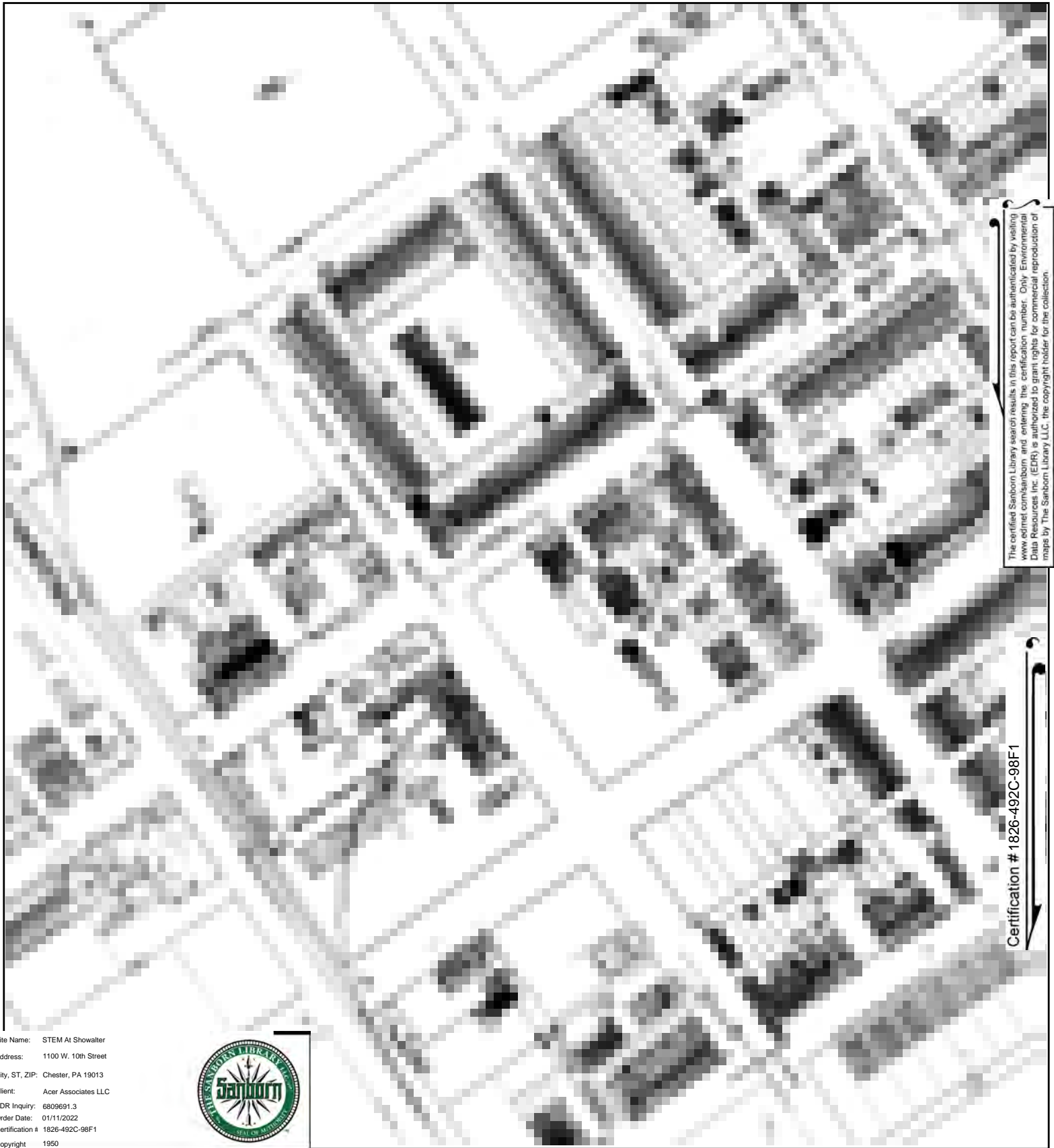


This Certified Sanborn Map combines the following sheets.
Outlined areas indicate map sheets within the collection.



Volume 2, Sheet 62
Volume 2, Sheet 61





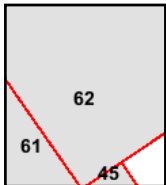
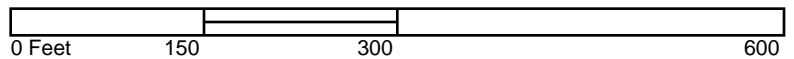
The certified Sanborn Library search results in this report can be authenticated by visiting www.edrnet.com/sanborn and entering the certification number. Only Environmental Data Resources Inc. (EDR) is authorized to grant rights for commercial reproduction of maps by The Sanborn Library LLC, the copyright holder for the collection.

Certification # 1826-492C-98F1

Site Name: STEM At Showalter
Address: 1100 W. 10th Street
City, ST, ZIP: Chester, PA 19013
Client: Acer Associates LLC
EDR Inquiry: 6809691.3
Order Date: 01/11/2022
Certification # 1826-492C-98F1
Copyright 1950

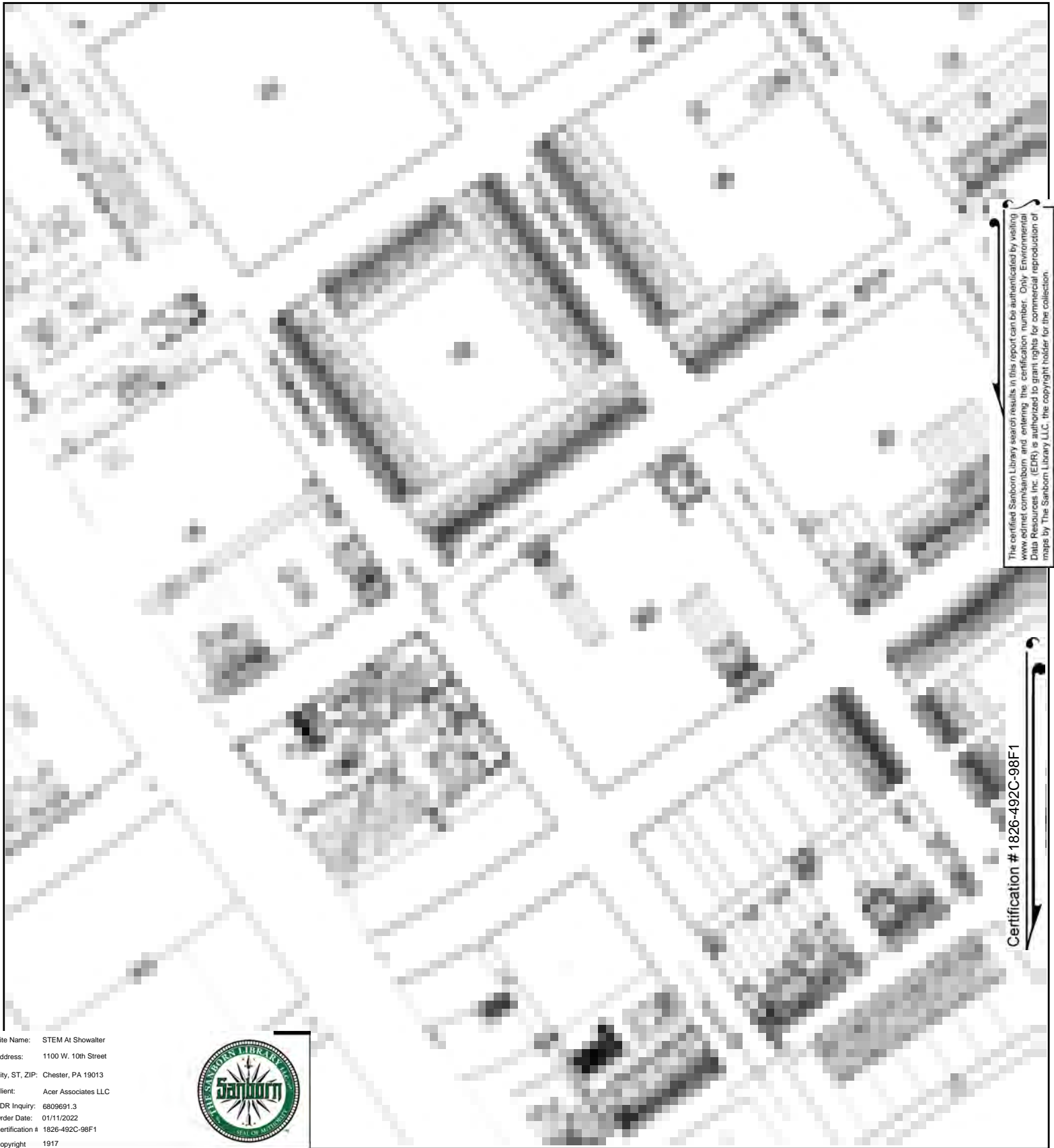


This Certified Sanborn Map combines the following sheets.
Outlined areas indicate map sheets within the collection.



Volume 2, Sheet 62
Volume 2, Sheet 61
Volume 1, Sheet 45

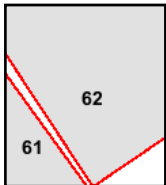
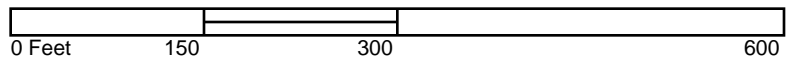




Site Name: STEM At Showalter
 Address: 1100 W. 10th Street
 City, ST, ZIP: Chester, PA 19013
 Client: Acer Associates LLC
 EDR Inquiry: 6809691.3
 Order Date: 01/11/2022
 Certification #: 1826-492C-98F1
 Copyright: 1917



This Certified Sanborn Map combines the following sheets.
 Outlined areas indicate map sheets within the collection.



Volume 1, Sheet 62
 Volume 1, Sheet 61

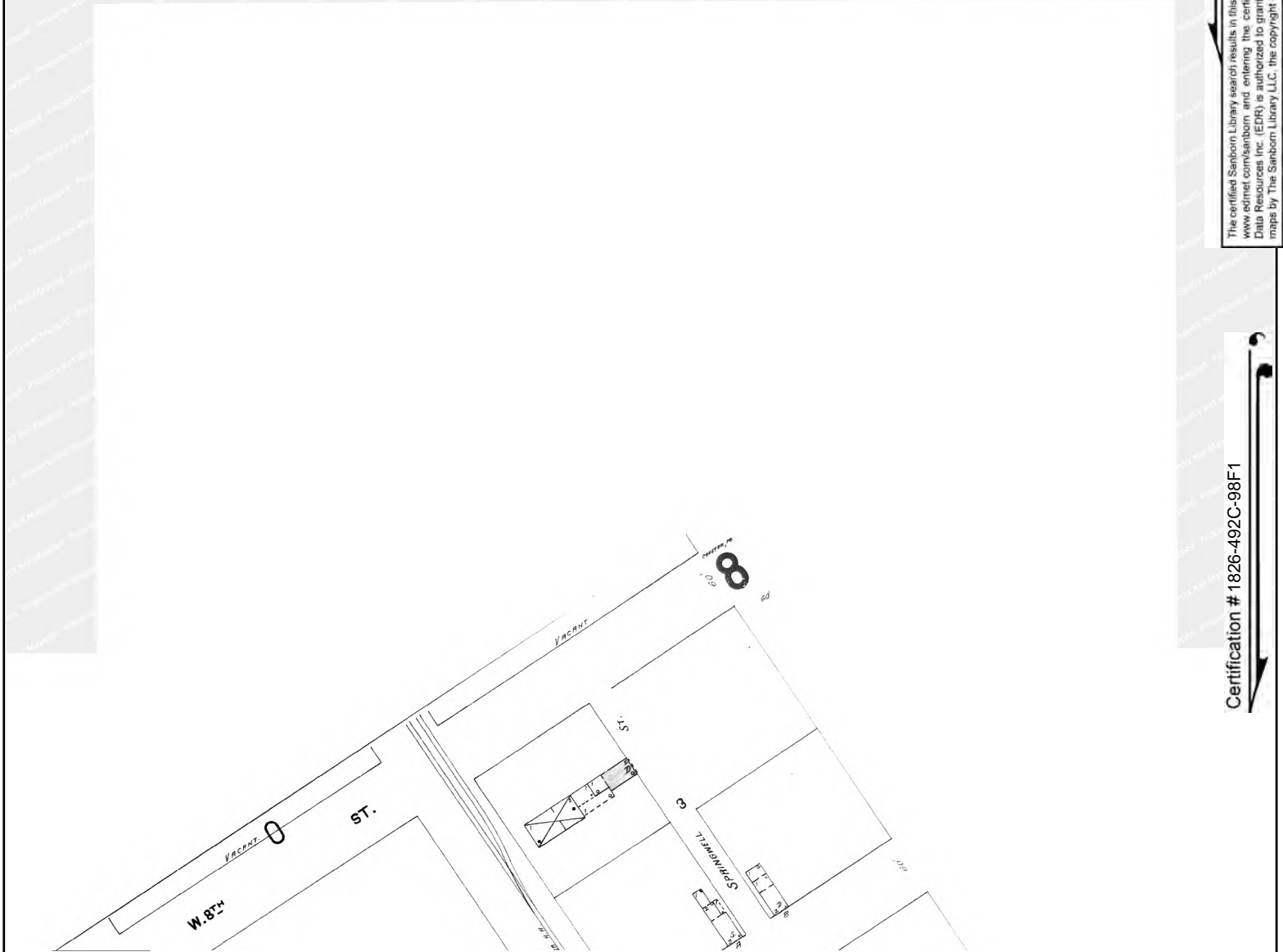


Site Name: STEM At Showalter
 Address: 1100 W. 10th Street
 City, ST, ZIP: Chester, PA 19013
 Client: Acer Associates LLC
 EDR Inquiry: 6809691.3
 Order Date: 01/11/2022
 Certification #: 1826-492C-98F1
 Copyright: 1898

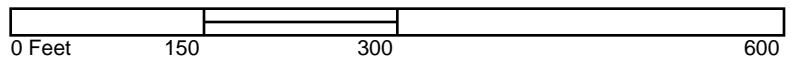


The certified Sanborn Library search results in this report can be authenticated by visiting www.edr.com/sanborn and entering the certification number. Only Environmental Data Resources Inc. (EDR) is authorized to grant rights for commercial reproduction of maps by The Sanborn Library LLC, the copyright holder for the collection.

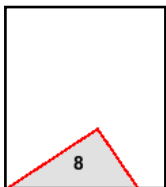
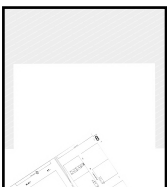
Certification # 1826-492C-98F1



This Certified Sanborn Map combines the following sheets.
 Outlined areas indicate map sheets within the collection.



Volume 1, Sheet 8





STEM At Showalter

1100 W. 10th Street

Chester, PA 19013

Inquiry Number: 6809691.3

January 11, 2022

Certified Sanborn® Map Report



6 Armstrong Road, 4th floor
Shelton, CT 06484
Toll Free: 800.352.0050
www.edrnet.com

Certified Sanborn® Map Report

01/11/22

Site Name:

STEM At Showalter
1100 W. 10th Street
Chester, PA 19013
EDR Inquiry # 6809691.3

Client Name:

Acer Associates LLC
1012 Industrial Dr
West Berlin, NJ 08091
Contact: Kasey Lechner



The Sanborn Library has been searched by EDR and maps covering the target property location as provided by Acer Associates LLC were identified for the years listed below. The Sanborn Library is the largest, most complete collection of fire insurance maps. The collection includes maps from Sanborn, Bromley, Perris & Browne, Hopkins, Barlow, and others. Only Environmental Data Resources Inc. (EDR) is authorized to grant rights for commercial reproduction of maps by the Sanborn Library LLC, the copyright holder for the collection. Results can be authenticated by visiting www.edrnet.com/sanborn.

The Sanborn Library is continually enhanced with newly identified map archives. This report accesses all maps in the collection as of the day this report was generated.

Certified Sanborn Results:

Certification # 1826-492C-98F1
PO # 20220014
Project STEM at Showalter

Maps Provided:

2002
1990
1985
1950
1917



Sanborn® Library search results

Certification #: 1826-492C-98F1

The Sanborn Library includes more than 1.2 million fire insurance maps from Sanborn, Bromley, Perris & Browne, Hopkins, Barlow and others which track historical property usage in approximately 12,000 American cities and towns. Collections searched:

- ☒ Library of Congress
- ☒ University Publications of America
- ☒ EDR Private Collection

The Sanborn Library LLC Since 1866™

Limited Permission To Make Copies

Acer Associates LLC (the client) is permitted to make up to FIVE photocopies of this Sanborn Map transmittal and each fire insurance map accompanying this report solely for the limited use of its customer. No one other than the client is authorized to make copies. Upon request made directly to an EDR Account Executive, the client may be permitted to make a limited number of additional photocopies. This permission is conditioned upon compliance by the client, its customer and their agents with EDR's copyright policy; a copy of which is available upon request.

Disclaimer - Copyright and Trademark Notice

This Report contains certain information obtained from a variety of public and other sources reasonably available to Environmental Data Resources, Inc. It cannot be concluded from this Report that coverage information for the target and surrounding properties does not exist from other sources. NO WARRANTY EXPRESSED OR IMPLIED, IS MADE WHATSOEVER IN CONNECTION WITH THIS REPORT. ENVIRONMENTAL DATA RESOURCES, INC. SPECIFICALLY DISCLAIMS THE MAKING OF ANY SUCH WARRANTIES, INCLUDING WITHOUT LIMITATION, MERCHANTABILITY OR FITNESS FOR A PARTICULAR USE OR PURPOSE. ALL RISK IS ASSUMED BY THE USER. IN NO EVENT SHALL ENVIRONMENTAL DATA RESOURCES, INC. BE LIABLE TO ANYONE, WHETHER ARISING OUT OF ERRORS OR OMISSIONS, NEGLIGENCE, ACCIDENT OR ANY OTHER CAUSE, FOR ANY LOSS OF DAMAGE, INCLUDING, WITHOUT LIMITATION, SPECIAL, INCIDENTAL, CONSEQUENTIAL, OR EXEMPLARY DAMAGES. ANY LIABILITY ON THE PART OF ENVIRONMENTAL DATA RESOURCES, INC. IS STRICTLY LIMITED TO A REFUND OF THE AMOUNT PAID FOR THIS REPORT. Purchaser accepts this Report "AS IS". Any analyses, estimates, ratings, environmental risk levels or risk codes provided in this Report are provided for illustrative purposes only, and are not intended to provide, nor should they be interpreted as providing any facts regarding, or prediction or forecast of, any environmental risk for any property. Only a Phase I Environmental Site Assessment performed by an environmental professional can provide information regarding the environmental risk for any property. Additionally, the information provided in this Report is not to be construed as legal advice. Copyright 2022 by Environmental Data Resources, Inc. All rights reserved. Reproduction in any media or format, in whole or in part, of any report or map of Environmental Data Resources, Inc., or its affiliates, is prohibited without prior written permission.

EDR and its logos (including Sanborn and Sanborn Map) are trademarks of Environmental Data Resources, Inc. or its affiliates. All other trademarks used herein are the property of their respective owners.

Sanborn Sheet Key

This Certified Sanborn Map Report is based upon the following Sanborn Fire Insurance map sheets.



2002 Source Sheets



Volume 2, Sheet 62
2002

1990 Source Sheets



Volume 2, Sheet 62
1990

1985 Source Sheets



Volume 2, Sheet 62
1985

1950 Source Sheets



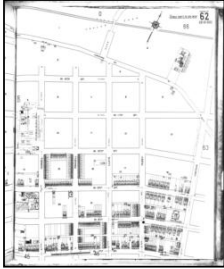
Volume 2, Sheet 62
1950

Sanborn Sheet Key


This Certified Sanborn Map Report is based upon the following Sanborn Fire Insurance map sheets.




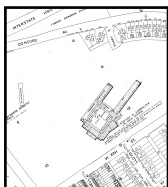
1917 Source Sheets

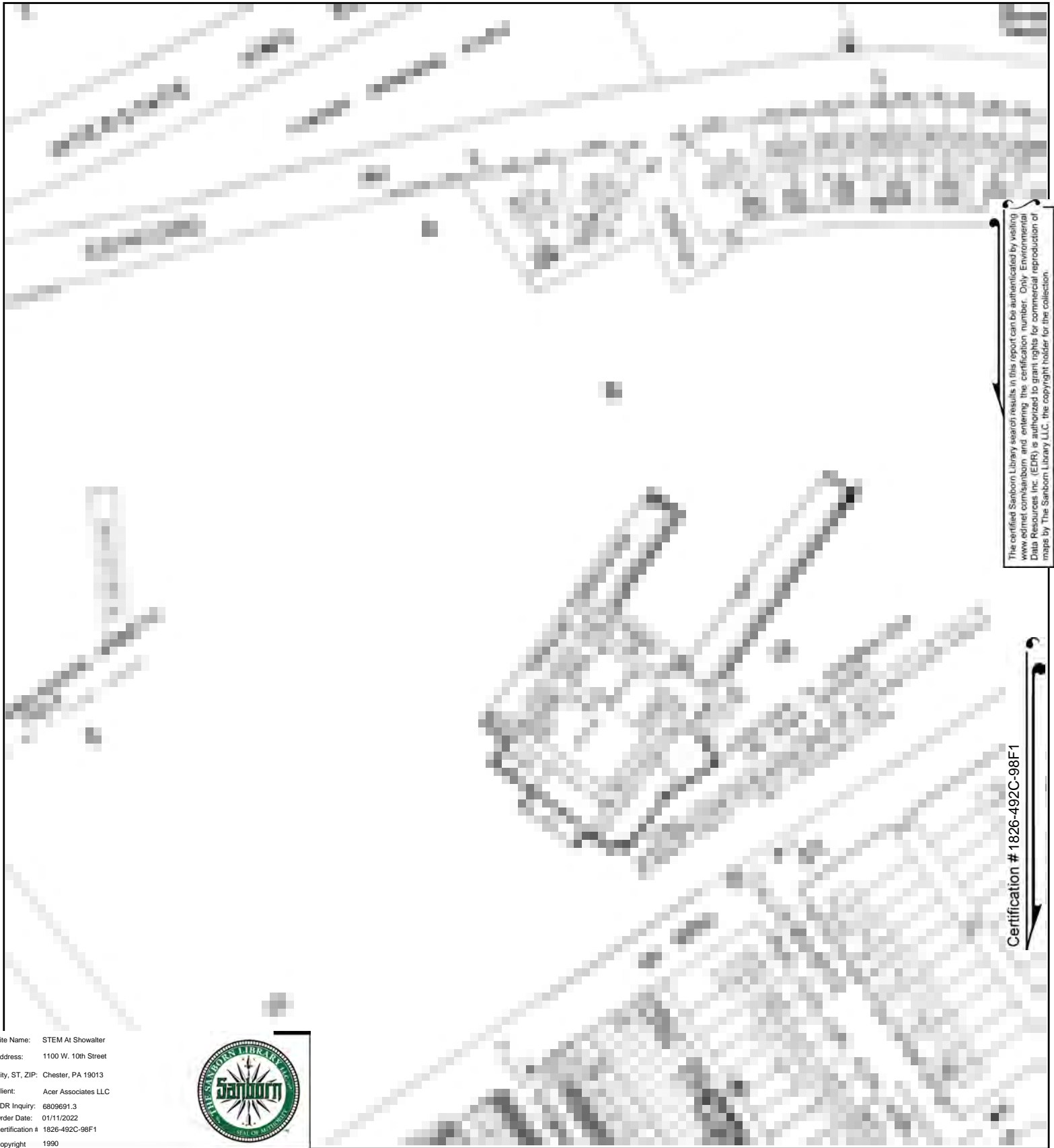


Volume 1, Sheet 62
1917



Volume 2, Sheet 62






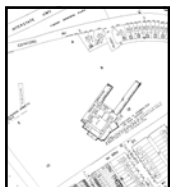
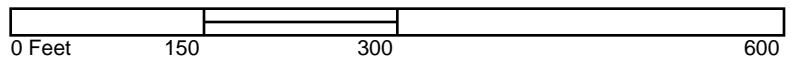
The certified Sanborn Library search results in this report can be authenticated by visiting www.edrnet.com/sanborn and entering the certification number. Only Environmental Data Resources Inc. (EDR) is authorized to grant rights for commercial reproduction of maps by The Sanborn Library LLC, the copyright holder for the collection.

Certification # 1826-492C-98F1

Site Name: STEM At Showalter
 Address: 1100 W. 10th Street
 City, ST, ZIP: Chester, PA 19013
 Client: Acer Associates LLC
 EDR Inquiry: 6809691.3
 Order Date: 01/11/2022
 Certification # 1826-492C-98F1
 Copyright 1990

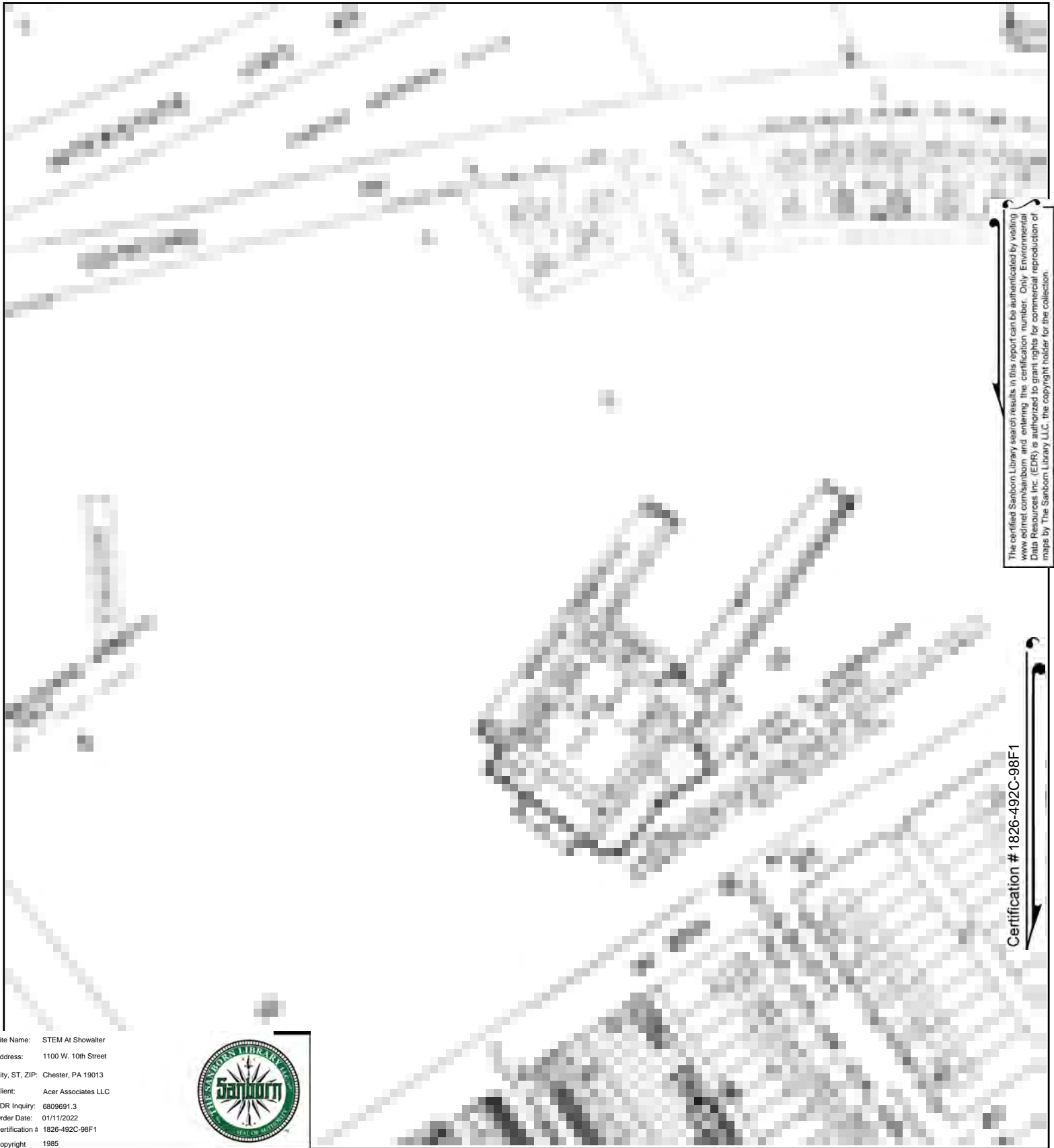


This Certified Sanborn Map combines the following sheets.
 Outlined areas indicate map sheets within the collection.



Volume 2, Sheet 62






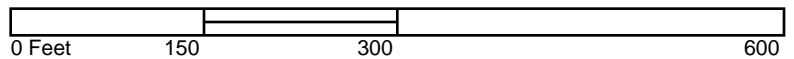
The certified Sanborn Library search results in this report can be authenticated by visiting www.edrnet.com/sanborn and entering the certification number. Only Environmental Data Resources Inc. (EDR) is authorized to grant rights for commercial reproduction of maps by The Sanborn Library LLC, the copyright holder for the collection.

Certification # 1826-492C-98F1

Site Name: STEM At Showalter
 Address: 1100 W. 10th Street
 City, ST, ZIP: Chester, PA 19013
 Client: Acer Associates LLC
 EDR Inquiry: 6809691.3
 Order Date: 01/11/2022
 Certification # 1826-492C-98F1
 Copyright 1985

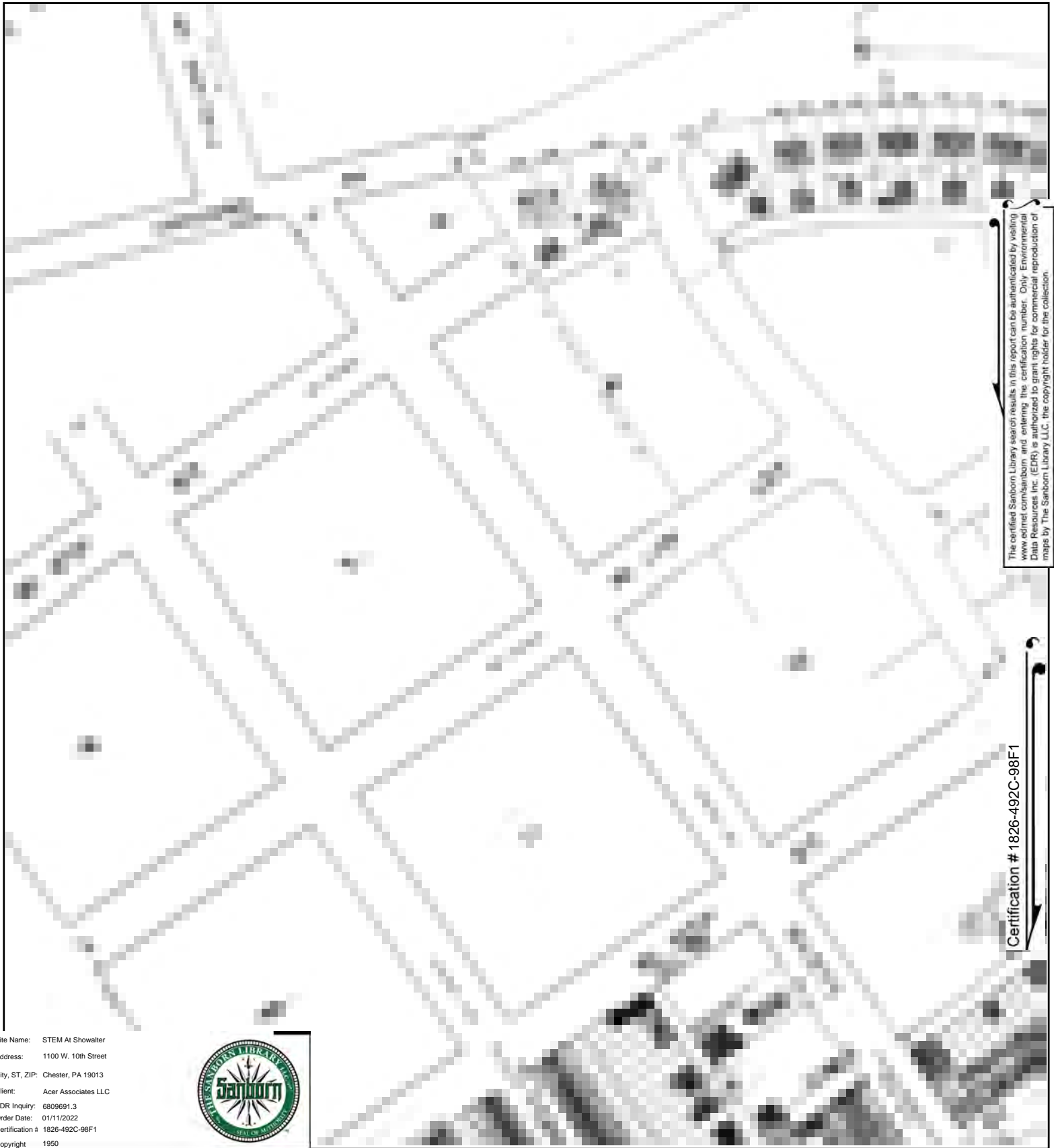


This Certified Sanborn Map combines the following sheets.
 Outlined areas indicate map sheets within the collection.



Volume 2, Sheet 62






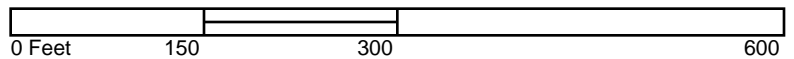
The certified Sanborn Library search results in this report can be authenticated by visiting www.edrnet.com/sanborn and entering the certification number. Only Environmental Data Resources Inc. (EDR) is authorized to grant rights for commercial reproduction of maps by The Sanborn Library LLC, the copyright holder for the collection.

Certification # 1826-492C-98F1

Site Name: STEM At Showalter
Address: 1100 W. 10th Street
City, ST, ZIP: Chester, PA 19013
Client: Acer Associates LLC
EDR Inquiry: 6809691.3
Order Date: 01/11/2022
Certification #: 1826-492C-98F1
Copyright: 1950

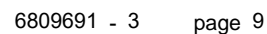


This Certified Sanborn Map combines the following sheets.
Outlined areas indicate map sheets within the collection.



Volume 2, Sheet 62







Appendix H

Research Review and Interview Documentation



Open Records Office
1 Fourth Street
Chester, PA 19013
Fax: 610-447-7794
Email: cnewsome@chestercity.com

OPEN RECORDS REQUEST FORM

Name: Kasey Lechner

Date Requested: 1 / 6 / 2022

Request Submitted by (please check one): ☐ Email ☒ US Mail ☐ Fax ☐ In-person

Street Address: 1012 Industrial Drive

City/State/Zip/County: West Berlin, Camden County, NJ 08091

Telephone: 856-809-1202 Email: kaseylechner@acerassociates.com

RECORDS REQUESTED: * Provide as much specific detail as possible so the agency can identify the information. **Please use additional sheets if necessary**

Please see the attached letter

DO YOU WANT COPIES? YES OR NO *Emailed if possible
DO YOU WANT TO INSPECT THE RECORDS ON SITE? YES OR NO *If records cannot be emailed
DO YOU WANT CERTIFIED COPIES OR RECORDS? (Certification fee may apply) YES OR NO **DO**
YOU WANT TO BE NOTIFIED IN ADVANCE IF THE COST EXCEEDS \$100? YES OR NO

**** PLEASE NOTE: RETAIN A COPY OF THIS REQUEST FOR YOUR FILES IT IS A REQUIRED DOCUMENT IN YOU WOULD NEED TO FILE AN APPEAL ****

FOR AGENCY USE ONLY RIGHT

TO KNOW OFFICER:

I have provided notice to appropriate third parties and given them an opportunity to object to this request

DATE RECEIVED BY THE AGENCY:

AGENCY FIVE (5) BUSINESS DAY RESPONSE DUE:

Public bodies may fill anonymous verbal or written requests. If the requestor wishes to pursue the relief and remedies provided for in this Act, the request must be in writing. (Section 702). Written requests need not to include an explanation why the information is sought or the intended use of the information unless otherwise required by law. (Section 703)



January 6, 2022

Chester City Open Records Office
1 Fourth Street
Chester, PA 19013

RE: Request for Information

Property Location: 1100 W. 10th Street, Chester, Delaware County, PA 19013
Property Owner: Chester City Sch District
Parcel ID #: 49080065000
ACER Project #: 20220014

To Whom It May Concern:

ACER Associates, LLC (ACER) is conducting an environmental assessment of the above-referenced property.

ACER is requesting information you may have regarding underground storage tank releases, hazardous materials management or spills, groundwater contamination, chemical fires, or any other environmental concerns at the subject site. ACER would also like information on current or former permits/permit applications that you may have on record for the subject site. In particular, ACER would be interested in reviewing permits regarding soil or groundwater contamination management, underground and aboveground storage tanks, and hazardous materials management.

Should you have any questions or require additional information, please feel free to contact me.

Thank You,

Kasey Lechner
Environmental Scientist
kaseylechner@acerassociates.com

OPEN RECORDS OFFICE
County of Delaware
201 W. Front Street, Room 206
Media, PA 19063
(610) 891-4260 – Office
(610) 891-8759 - Fax

OPEN RECORDS REQUEST FORM

Name of Requester

(Please print) _____
Last First MI

Signature: Kathy Lichner **Date:** _____

Mailing Address: _____

Street/P.O. Box

City State Zip Code

Telephone Number: _____ **FAX Number:** _____

Email Address: _____

Please identify each of the documents that are subject to this request. You must identify these documents with sufficient specificity so we may ascertain whether we have these documents and how to locate them.

Please check one of the following boxes:

- ☐ I am only requesting access to the documents identified above.
- ☐ I am only requesting a copy of the documents identified above.
- ☐ I am requesting access to the documents identified above **and** a copy of those documents.

If you are requesting a copy of the documents identified above, please check one of the following boxes:

- ☐ I want a paper copy of the documents
- ☐ Other format (please specify): _____



January 6, 2022

Anne Coogan
Delaware County Open Records Officer
201 W. Front Street, Room 206
Media, PA 19063

RE: Request for Information

Property Location: 1100 W. 10th Street, Chester, Delaware County, PA 19013
Property Owner: Chester City Sch District
Parcel ID #: 49080065000
ACER Project #: 20220014

To Whom It May Concern:

ACER Associates, LLC (ACER) is conducting an environmental assessment of the above-referenced property.

ACER is requesting information you may have regarding underground storage tank releases, hazardous materials management or spills, groundwater contamination, chemical fires, or any other environmental concerns at the subject site. ACER would also like information on current or former permits/permit applications that you may have on record for the subject site. In particular, ACER would be interested in reviewing permits regarding soil or groundwater contamination management, underground and aboveground storage tanks, and hazardous materials management.

Should you have any questions or require additional information, please feel free to contact me.

Thank You,

Kasey Lechner
Environmental Scientist
kaseylechner@acerassociates.com

Katrina Odonnell

From: Daley, Christine <cdaley@pa.gov>
Sent: Thursday, January 6, 2022 2:59 PM
To: Kasey Lechner
Subject: File Review Request
Attachments: KASEY LECHNER Informal File Review Request

Good Afternoon Kasey,

There are no files listed for Stem at Showalter, 1100 W 10th Street, City of Chester, Delaware County.

Thank You,
Chris

Christine Daley | Clerical Supervisor II
Department of Environmental Protection | Southeast Regional Office
2 East Main Street | Norristown, PA 19401
Phone: 484.250.5017 | Fax: 484.250.5914
www.dep.pa.gov



**OPEN RECORDS
GOVERNMENT CENTER BUILDING**

201 W. FRONT STREET
MEDIA, PENNSYLVANIA 19063

PHONE: (610) 891-4260

COUNCIL
DR. MONICA TAYLOR
CHAIR

ELAINE PAUL SCHAEFER
VICE CHAIR

KEVIN M. MADDEN
CHRISTINE A. REUTHER
RICHARD R. WOMACK

ANNE M. COOGAN
OPEN RECORDS OFFICER

January 26, 2022

Ms. Kasey Lechner
Environmental Scientist
ACER Associates LLC
1012 Industrial Drive
West Berlin, NJ 08091

Re: Your Open Records Request 2022-27

Dear Ms. Lechner:

This letter acknowledges receipt by the County of Delaware Office of Open Records of your written request which you made under the *Pennsylvania Right-to-Know Law (Act 3 of 2008, 65 P.S. § 67.101, et seq.) ("RTKL")*. This office received your request on January 19, 2022. Therefore, under the RTKL, a written response to your request was due on or before January 26, 2022. This letter is provided pursuant to that requirement.

The Open Records Office has no files for the subject property noted on the attached request. However, there may be records in our Planning Department; the Office of the Recorder of Deeds; the Office of Judicial Support; the Delaware County Conservation District Board or the Board of Assessment Appeals. You may reach the Planning Department at (610) 891-5200; the Recorder of Deeds may be reached at (610) 891-4152; the Office of Judicial support may be reached at (610) 891-4370; the Delaware County Conservation District Board at (610) 892-9484 and the Board of Assessment Appeals at (610) 891-5416.

You may also wish to contact the local municipality.

Ms. Kasey Lechner
January 26, 2022
Page 2

You may also find that environmental assessment reports may be gained through:

Pennsylvania Department of Environmental Protection
Southeast Regional Office\File Review
2 East Main Street
Norristown, PA 19401
Attn: Jim Williams
Phone: 484-250-5910

Please be advised that this correspondence will serve to close this record with our office as permitted by law.

Sincerely,



Anne M. Coogan
Open Records Officer
County of Delaware
201 W. Front Street
Media, PA 19063

From: [Candice Newsome](#)
To: [Kasey Lechner](#)
Subject: FW: Xerox Scan
Date: Thursday, February 24, 2022 3:20:42 PM
Attachments: [Xerox Scan_02242022151011.pdf](#)

Good afternoon Ms. Lechner,

Attached is your Open Records Request for the City of Chester.

Enjoy the rest of your day!

Candice Newsome
City Clerk/Open Records Officer
City of Chester
1 Fourth Street
Chester PA 19013
610-447-7795 (office)
610-447-7794 (fax)
cnewsome@chestercity.com

-----Original Message-----

From: copy <copy@chestercity.com>
Sent: Thursday, February 24, 2022 3:11 PM
To: Candice Newsome <cnewsome@chestercity.com>
Subject: Xerox Scan

Please open the scanned attachment

Sent by: [cnewsome@chestercity.com]
Number of Images: 34
Attachment File Type: PDF

Device Name: VersaLink B7025
Device Location:

Candice Newsome
City Clerk/Open Records Officer



Telephone (610) 447-7795
Facsimile (610) 447-7794
cnewsome@chestercity.com

February 24, 2022

Kasey Lechner
1012 Industrial Drive
West Berlin NJ 08091

Re: Right-To-Know-Request

Dear Ms. Lechner:

Thank you for writing to the City of Chester Open Records Office with your request dated January 18, 2022 requesting the following **"see attachments"**.

Your request is misdirected. The City of Chester does not possess, maintain or control these records. These items requested may be available from the Pennsylvania Department of Environmental Protection, as they are a separate and independent entity from the City of Chester.

Please submit your Right-to-Know request directly to:

Pennsylvania Department of Environmental Protection
c/o Sandra Keister
Rachel Carson Building
400 Market Street
Harrisburg, PA 17101-2301
717-214-3737
717-705-8023

Respectfully,

A handwritten signature in blue ink that reads "Candice Newsome". The signature is written in a cursive style.

Candice Newsome
Open Records Officer



Open Records Office
1 Fourth Street
Chester, PA 19013
Fax: 610-447-7794
Email: cnewsome@chestercity.com

OPEN RECORDS REQUEST FORM

Name: Kasey Lechner

Date Requested: 1 / 6 / 2022

Request Submitted by (please check one): ☐ Email ☒ US Mail ☐ Fax ☐ In-person

Street Address: 1012 Industrial Drive

City/State/Zip/County: West Berlin, Camden County, NJ 08091

Telephone: 856-809-1202 Email: kaseylechner@acerassociates.com

RECORDS REQUESTED: * Provide as much specific detail as possible so the agency can identify the information. Please use additional sheets if necessary

Please see the attached letter

DO YOU WANT COPIES? ☒ YES OR NO *Emailed if possible
DO YOU WANT TO INSPECT THE RECORDS ON SITE? ☒ YES OR NO *If records cannot be emailed
DO YOU WANT CERTIFIED COPIES OR RECORDS? (Certification fee may apply) YES OR ☒ NO
DO YOU WANT TO BE NOTIFIED IN ADVANCE IF THE COST EXCEEDS \$100? ☒ YES OR NO

**** PLEASE NOTE: RETAIN A COPY OF THIS REQUEST FOR YOUR FILES IT IS A REQUIRED DOCUMENT IN YOU WOULD NEED TO FILE AN APPEAL ****

FOR AGENCY USE ONLY RIGHT

TO KNOW OFFICER:

I have provided notice to appropriate third parties and given them an opportunity to object to this request
DATE RECEIVED BY THE AGENCY: 1/18/22
AGENCY FIVE (5) BUSINESS DAY RESPONSE DUE: 1/25/22

Public bodies may fill anonymous verbal or written requests. If the requestor wishes to pursue the relief and remedies provided for in this Act, the request must be in writing. (Section 702). Written requests need not to include an explanation why the information is sought or the intended use of the information unless otherwise required by law. (Section 703)



ACER ASSOCIATES, LLC

January 6, 2022

Chester City Open Records Office
1 Fourth Street
Chester, PA 19013

RE: Request for Information

Property Location: 1100 W. 10th Street, Chester, Delaware County, PA 19013
Property Owner: Chester City Sch District
Parcel ID #: 49080065000
ACER Project #: 20220014

To Whom It May Concern:

ACER Associates, LLC (ACER) is conducting an environmental assessment of the above-referenced property.

ACER is requesting information you may have regarding underground storage tank releases, hazardous materials management or spills, groundwater contamination, chemical fires, or any other environmental concerns at the subject site. ACER would also like information on current or former permits/permit applications that you may have on record for the subject site. In particular, ACER would be interested in reviewing permits regarding soil or groundwater contamination management, underground and aboveground storage tanks, and hazardous materials management.

Should you have any questions or require additional information, please feel free to contact me.

Thank You,

Kasey Lechner
Environmental Scientist
kaseylechner@acerassociates.com

CITY of CHESTER

CONSTRUCTION PERMIT

For inspections call - 610 447-7751

Worksite Address

1100 West 10th Street

City of Chester, County of Delaware

Permit #

19020083

<input checked="" type="checkbox"/> Building	<input type="checkbox"/> Electrical	<input type="checkbox"/> Mechanical	<input type="checkbox"/> Energy
<input type="checkbox"/> Fire Prevention	<input type="checkbox"/> Plumbing	<input type="checkbox"/> Accessibility	

Permit Class

Commercial

Date Issued

03/18/2019

Install Classic Greenhouse

All permits must have at least a final inspection but may require others, it is the responsibility of the permit holder to ask what inspections are required and to schedule the inspections.

This card must be posted on site until all permits have been finalized.

The Approved plans must be on site during all inspections

The structure shall not be occupied until all final inspections have been approved

Post this card so it is visible from the street

GARY D. COLLINS

BUILDING CODE OFFICIAL

CITY of CHESTER

CONSTRUCTION PERMIT

For inspections call - 610 447-7751

Worksite Address

1100 W. 10th St

City of Chester, County of Delaware

Permit #

19060006

<input checked="" type="checkbox"/> Building	<input checked="" type="checkbox"/> Electrical	<input type="checkbox"/> Mechanical	<input type="checkbox"/> Energy
<input type="checkbox"/> Fire Prevention	<input type="checkbox"/> Plumbing	<input type="checkbox"/> Accessibility	

Permit Class

Commercial

Date Issued

8/21/2019

Upgrade Student Lounge

All permits must have at least a final inspection but may require others, it is the responsibility of the permit holder to ask what inspections are required and to schedule the inspections.

This card must be posted on site until all permits have been finalized.

The Approved plans must be on site during all inspections

The structure shall not be occupied until all final inspections have been approved

Post this card so it is visible from the street

GARY D. COLLINS

BUILDING CODE OFFICIAL

CITY of CHESTER

CONSTRUCTION PERMIT

For inspections call - 610 447-7751

Worksite Address

1100 West 10th Street

City of Chester, County of Delaware

Permit #

19110047

<input checked="" type="checkbox"/> Building	<input type="checkbox"/> Electrical	<input type="checkbox"/> Mechanical	<input type="checkbox"/> Energy
<input type="checkbox"/> Fire Prevention	<input type="checkbox"/> Plumbing	<input type="checkbox"/> Accessibility	

Permit Class

Commercial

Date Issued

11/21/2019

Installation Of New Wood Sport Gymnasium Flooring System

All permits must have at least a final inspection but may require others, it is the responsibility of the permit holder to ask what inspections are required and to schedule the inspections.

This card must be posted on site until all permits have been finalized.

The Approved plans must be on site during all inspections

The structure shall not be occupied until all final inspections have been approved

Post this card so it is visible from the street

GARY D. COLLINS

BUILDING CODE OFFICIAL

CITY of CHESTER

CONSTRUCTION PERMIT

For inspections call - 610 447-7751

Worksite Address

1100 W 10th St

City of Chester, County of Delaware

Permit #

21080042

<input checked="" type="checkbox"/> Building	<input type="checkbox"/> Electrical	<input type="checkbox"/> Mechanical	<input type="checkbox"/> Energy
<input type="checkbox"/> Fire Prevention	<input type="checkbox"/> Plumbing	<input type="checkbox"/> Accessibility	

Permit Class

Commercial

Date Issued

7/29/2021

Stem Academy Masonry Restoration & Repair As Per Plans & Specifications

All permits must have at least a final inspection but may require others, it is the responsibility of the permit holder to ask what inspections are required and to schedule the inspections.

This card must be posted on site until all permits have been finalized.

The Approved plans must be on site during all inspections

The structure shall not be occupied until all final inspections have been approved

Post this card so it is visible from the street

GARY D. COLLINS

BUILDING CODE OFFICIAL

CITY of CHESTER

CONSTRUCTION PERMIT

For inspections call - 610 447-7751

Worksite Address

1100 West 10th Street

City of Chester, County of Delaware

Permit #

19020083

<input checked="" type="checkbox"/> Building	<input type="checkbox"/> Electrical	<input type="checkbox"/> Mechanical	<input type="checkbox"/> Energy
<input type="checkbox"/> Fire Prevention	<input type="checkbox"/> Plumbing	<input type="checkbox"/> Accessibility	

Permit Class

Commercial

Date Issued

03/18/2019

Install Classic Greenhouse

All permits must have at least a final inspection but may require others, it is the responsibility of the permit holder to ask what inspections are required and to schedule the inspections.

This card must be posted on site until all permits have been finalized.

The Approved plans must be on site during all inspections

The structure shall not be occupied until all final inspections have been approved

Post this card so it is visible from the street

GARY D. COLLINS

BUILDING CODE OFFICIAL

CITY of CHESTER

CONSTRUCTION PERMIT

For inspections call - 610 447-7751

Worksite Address

1100 W. 10th St

City of Chester, County of Delaware

Permit #

19060006

<input checked="" type="checkbox"/> Building	<input checked="" type="checkbox"/> Electrical	<input type="checkbox"/> Mechanical	<input type="checkbox"/> Energy
<input type="checkbox"/> Fire Prevention	<input type="checkbox"/> Plumbing	<input type="checkbox"/> Accessibility	

Permit Class

Commercial

Date Issued

8/21/2019

Upgrade Student Lounge

All permits must have at least a final inspection but may require others, it is the responsibility of the permit holder to ask what inspections are required and to schedule the inspections.

This card must be posted on site until all permits have been finalized.

The Approved plans must be on site during all inspections

The structure shall not be occupied until all final inspections have been approved

Post this card so it is visible from the street

GARY D. COLLINS

BUILDING CODE OFFICIAL

CITY of CHESTER

CONSTRUCTION PERMIT

For inspections call - 610 447-7751

Worksite Address

1100 West 10th Street

City of Chester, County of Delaware

Permit #

19110047

<input checked="" type="checkbox"/> Building	<input type="checkbox"/> Electrical	<input type="checkbox"/> Mechanical	<input type="checkbox"/> Energy
<input type="checkbox"/> Fire Prevention	<input type="checkbox"/> Plumbing	<input type="checkbox"/> Accessibility	

Permit Class

Commercial

Date Issued

11/21/2019

Installation Of New Wood Sport Gymnasium Flooring System

All permits must have at least a final inspection but may require others, it is the responsibility of the permit holder to ask what inspections are required and to schedule the inspections.

This card must be posted on site until all permits have been finalized.

The Approved plans must be on site during all inspections

The structure shall not be occupied until all final inspections have been approved

Post this card so it is visible from the street

GARY D. COLLINS
BUILDING CODE OFFICIAL

CITY of CHESTER

CONSTRUCTION PERMIT

For inspections call - 610 447-7751

Worksite Address

1100 W 10th St

City of Chester, County of Delaware

Permit #

21080042

<input checked="" type="checkbox"/> Building	<input type="checkbox"/> Electrical	<input type="checkbox"/> Mechanical	<input type="checkbox"/> Energy
<input type="checkbox"/> Fire Prevention	<input type="checkbox"/> Plumbing	<input type="checkbox"/> Accessibility	

Permit Class

Commercial

Date Issued

7/29/2021

Stem Academy Masonry Restoration & Repair As Per Plans & Specifications

All permits must have at least a final inspection but may require others, it is the responsibility of the permit holder to ask what inspections are required and to schedule the inspections.

This card must be posted on site until all permits have been finalized.

The Approved plans must be on site during all inspections

The structure shall not be occupied until all final inspections have been approved

Post this card so it is visible from the street

GARY D. COLLINS
BUILDING CODE OFFICIAL

CITY of CHESTER

CONSTRUCTION PERMIT

For inspections call - 610 447-7751

Worksite Address

1100 West 10th Street

City of Chester, County of Delaware

Permit #

19020083

<input checked="" type="checkbox"/> Building	<input type="checkbox"/> Electrical	<input type="checkbox"/> Mechanical	<input type="checkbox"/> Energy
<input type="checkbox"/> Fire Prevention	<input type="checkbox"/> Plumbing	<input type="checkbox"/> Accessibility	

Permit Class

Commercial

Date Issued

03/18/2019

Install Classic Greenhouse

All permits must have at least a final inspection but may require others, it is the responsibility of the permit holder to ask what inspections are required and to schedule the inspections.

This card must be posted on site until all permits have been finalized.

The Approved plans must be on site during all inspections

The structure shall not be occupied until all final inspections have been approved

Post this card so it is visible from the street

GARY D. COLLINS
BUILDING CODE OFFICIAL

CITY of CHESTER

CONSTRUCTION PERMIT

For inspections call - 610 447-7751

Worksite Address

1100 W. 10th St

City of Chester, County of Delaware

Permit #

19060006

<input checked="" type="checkbox"/> Building	<input checked="" type="checkbox"/> Electrical	<input type="checkbox"/> Mechanical	<input type="checkbox"/> Energy
<input type="checkbox"/> Fire Prevention	<input type="checkbox"/> Plumbing	<input type="checkbox"/> Accessibility	

Permit Class

Commercial

Date Issued

8/21/2019

Upgrade Student Lounge

All permits must have at least a final inspection but may require others, it is the responsibility of the permit holder to ask what inspections are required and to schedule the inspections.

This card must be posted on site until all permits have been finalized.

The Approved plans must be on site during all inspections

The structure shall not be occupied until all final inspections have been approved

Post this card so it is visible from the street

GARY D. COLLINS
BUILDING CODE OFFICIAL

CITY of CHESTER

CONSTRUCTION PERMIT

For inspections call - 610 447-7751

Worksite Address

1100 West 10th Street

City of Chester, County of Delaware

Permit #

19110047

<input checked="" type="checkbox"/> Building	<input type="checkbox"/> Electrical	<input type="checkbox"/> Mechanical	<input type="checkbox"/> Energy
<input type="checkbox"/> Fire Prevention	<input type="checkbox"/> Plumbing	<input type="checkbox"/> Accessibility	

Permit Class

Commercial

Date Issued

11/21/2019

Installation Of New Wood Sport Gymnasium Flooring System

All permits must have at least a final inspection but may require others, it is the responsibility of the permit holder to ask what inspections are required and to schedule the inspections.

This card must be posted on site until all permits have been finalized.

The Approved plans must be on site during all inspections

The structure shall not be occupied until all final inspections have been approved

Post this card so it is visible from the street

GARY D. COLLINS
BUILDING CODE OFFICIAL

CITY of CHESTER

CONSTRUCTION PERMIT

For inspections call - 610 447-7751

Worksite Address

1100 W 10th St

City of Chester, County of Delaware

Permit #

21080042

<input checked="" type="checkbox"/> Building	<input type="checkbox"/> Electrical	<input type="checkbox"/> Mechanical	<input type="checkbox"/> Energy
<input type="checkbox"/> Fire Prevention	<input type="checkbox"/> Plumbing	<input type="checkbox"/> Accessibility	

Permit Class

Commercial

Date Issued

7/29/2021

Stem Academy Masonry Restoration & Repair As Per Plans & Specifications

All permits must have at least a final inspection but may require others, it is the responsibility of the permit holder to ask what inspections are required and to schedule the inspections.

This card must be posted on site until all permits have been finalized.

The Approved plans must be on site during all inspections

The structure shall not be occupied until all final inspections have been approved

Post this card so it is visible from the street

GARY D. COLLINS

BUILDING CODE OFFICIAL



ACER ASSOCIATES, LLC

January 6, 2022

Anne Coogan
Delaware County Open Records Officer
201 W. Front Street, Room 206
Media, PA 19063

RE: Request for Information

Property Location: 1100 W. 10th Street, Chester, Delaware County, PA 19013
Property Owner: Chester City Sch District
Parcel ID #: 49080065000
ACER Project #: 20220014

To Whom It May Concern:

ACER Associates, LLC (ACER) is conducting an environmental assessment of the above-referenced property.

ACER is requesting information you may have regarding underground storage tank releases, hazardous materials management or spills, groundwater contamination, chemical fires, or any other environmental concerns at the subject site. ACER would also like information on current or former permits/permit applications that you may have on record for the subject site. In particular, ACER would be interested in reviewing permits regarding soil or groundwater contamination management, underground and aboveground storage tanks, and hazardous materials management.

Should you have any questions or require additional information, please feel free to contact me.

Thank You,

Kasey Lechner
Environmental Scientist
kaseylechner@acerassociates.com

STEM At Showalter

1100 W. 10th Street
Chester, PA 19013

Inquiry Number: 6809691.5
January 07, 2022

The EDR-City Directory Image Report

TABLE OF CONTENTS

SECTION

Executive Summary

Findings

City Directory Images

Thank you for your business.

Please contact EDR at 1-800-352-0050
with any questions or comments.

Disclaimer - Copyright and Trademark Notice

This Report contains certain information obtained from a variety of public and other sources reasonably available to Environmental Data Resources, Inc. It cannot be concluded from this Report that coverage information for the target and surrounding properties does not exist from other sources. **NO WARRANTY EXPRESSED OR IMPLIED, IS MADE WHATSOEVER IN CONNECTION WITH THIS REPORT. ENVIRONMENTAL DATA RESOURCES, INC. SPECIFICALLY DISCLAIMS THE MAKING OF ANY SUCH WARRANTIES, INCLUDING WITHOUT LIMITATION, MERCHANTABILITY OR FITNESS FOR A PARTICULAR USE OR PURPOSE. ALL RISK IS ASSUMED BY THE USER. IN NO EVENT SHALL ENVIRONMENTAL DATA RESOURCES, INC. BE LIABLE TO ANYONE, WHETHER ARISING OUT OF ERRORS OR OMISSIONS, NEGLIGENCE, ACCIDENT OR ANY OTHER CAUSE, FOR ANY LOSS OR DAMAGE, INCLUDING, WITHOUT LIMITATION, SPECIAL, INCIDENTAL, CONSEQUENTIAL, OR EXEMPLARY DAMAGES. ANY LIABILITY ON THE PART OF ENVIRONMENTAL DATA RESOURCES, INC. IS STRICTLY LIMITED TO A REFUND OF THE AMOUNT PAID FOR THIS REPORT.** Purchaser accepts this Report "AS IS". Any analyses, estimates, ratings, environmental risk levels or risk codes provided in this Report are provided for illustrative purposes only, and are not intended to provide, nor should they be interpreted as providing any facts regarding, or prediction or forecast of, any environmental risk for any property. Only a Phase I Environmental Site Assessment performed by an environmental professional can provide information regarding the environmental risk for any property. Additionally, the information provided in this Report is not to be construed as legal advice.

Copyright 2020 by Environmental Data Resources, Inc. All rights reserved. Reproduction in any media or format, in whole or in part, of any report or map of Environmental Data Resources, Inc. or its affiliates is prohibited without prior written permission.

EDR and its logos (including Sanborn and Sanborn Map) are trademarks of Environmental Data Resources, Inc. or its affiliates. All other trademarks used herein are the property of their respective owners.

EXECUTIVE SUMMARY

DESCRIPTION

Environmental Data Resources, Inc.'s (EDR) City Directory Report is a screening tool designed to assist environmental professionals in evaluating potential liability on a target property resulting from past activities. EDR's City Directory Report includes a search of available city directory data at 5 year intervals.

RECORD SOURCES

EDR's Digital Archive combines historical directory listings from sources such as Cole Information and Dun & Bradstreet. These standard sources of property information complement and enhance each other to provide a more comprehensive report.

EDR is licensed to reproduce certain City Directory works by the copyright holders of those works. The purchaser of this EDR City Directory Report may include it in report(s) delivered to a customer. Reproduction of City Directories without permission of the publisher or licensed vendor may be a violation of copyright.



RESEARCH SUMMARY

The following research sources were consulted in the preparation of this report. A check mark indicates where information was identified in the source and provided in this report.

<u>Year</u>	<u>Target Street</u>	<u>Cross Street</u>	<u>Source</u>
2017	<input checked="" type="checkbox"/>	<input type="checkbox"/>	EDR Digital Archive
2014	<input checked="" type="checkbox"/>	<input type="checkbox"/>	EDR Digital Archive
2010	<input checked="" type="checkbox"/>	<input type="checkbox"/>	EDR Digital Archive
2005	<input checked="" type="checkbox"/>	<input type="checkbox"/>	EDR Digital Archive
2000	<input checked="" type="checkbox"/>	<input type="checkbox"/>	EDR Digital Archive
1995	<input checked="" type="checkbox"/>	<input type="checkbox"/>	EDR Digital Archive
1992	<input checked="" type="checkbox"/>	<input type="checkbox"/>	EDR Digital Archive
1987	<input checked="" type="checkbox"/>	<input type="checkbox"/>	Cole Criss-Cross Directory
1982	<input checked="" type="checkbox"/>	<input type="checkbox"/>	Cole Criss-Cross Directory
1976	<input checked="" type="checkbox"/>	<input type="checkbox"/>	Cole Criss-Cross Directory
1972	<input checked="" type="checkbox"/>	<input type="checkbox"/>	Cole Criss-Cross Directory

FINDINGS

TARGET PROPERTY STREET

1100 W. 10th Street
Chester, PA 19013

<u>Year</u>	<u>CD Image</u>	<u>Source</u>
-------------	-----------------	---------------

W 10TH ST

2017	pg A1	EDR Digital Archive
2014	pg A2	EDR Digital Archive
2010	pg A3	EDR Digital Archive
2005	pg A4	EDR Digital Archive
2000	pg A5	EDR Digital Archive
1995	pg A6	EDR Digital Archive
1992	pg A7	EDR Digital Archive
1987	pg A8	Cole Criss-Cross Directory
1982	pg A9	Cole Criss-Cross Directory
1976	pg A10	Cole Criss-Cross Directory
1972	pg A11	Cole Criss-Cross Directory

FINDINGS

CROSS STREETS

No Cross Streets Identified

City Directory Images

W 10TH ST

2017

320	CHESTERUPLAND SCHOOL DISTRICT
504	RICKS, LONNIE
508	THOMPSON, MICHAEL A
510	ANDERSON, KYWANNA
512	CAMPBELL, ANNA
516	STILLIS, MARK C
518	GIBSON, GEORGE A
600	L & H NEIGHBORHOOD FOOD MART
604	ROBINSON, DARREN
606	GRAY, DONNA M
610	IDLETTE, ALBERT H
712	GRANTS AUTO SERVICE
	MIDTOWN MOTORS
714	TOMMIES PIES INC
1100	CHESTERUPLAND SCHOOL DISTRICT
1209	RICHARDSON, ERICA
1213	GUY, JANICE D
1215	DANIELS, INDIA
1217	HARMON, P
1219	TAYLOR, ERIKA M
1221	SUMMERS, TROY X
1223	ODOM, IDA H
1225	BRYANT, KARRINGTON
1227	WALKER, REGINA D
1615	SMITH, DONNA L
1617	OAKLEY, JOHN S
1708	ALEXIS, CHRISTINE O
1710	GREEN, THELMA
1901	CAMPBELL, VALARIE N
1903	BROWN, NORMAN J
1911	WILKINS, SIMONE
1913	PAYNE, LAMONT M
1915	TUCKER, DOUGLAS
1917	LEAKE, LATISHA
1918	FLOOD, DAMON A
1919	HIGHTOWER, MATTHEW B
1920	CHERRITA, CRAIG

W 10TH ST

2014

320 CHESTERUPLAND SCHOOL DISTRICT
 502 EVERETT, DIANA
 504 SWIGGETT, KENYA A
 506 OCCUPANT UNKNOWN,
 508 GATEWOOD, CHERYL L
 510 PITTS, RICHARD T
 512 CHAMBERS, GLORIA D
 516 STILLIS, MARK C
 600 LH NEIGHBORHOOD FOOD MART
 602 WRIGHT, ROSALIND R
 604 ROBINSON, DARREN
 606 GRAY, DONNA M
 610 IDLETTE, ALBERT H
 710 OCCUPANT UNKNOWN,
 712 GRANTS AUTO SERVICE
 MIDTOWN MOTORS
 716 WALLER AUTO REPAIRS
 1100 CHESTERUPLAND SCHOOL DISTRICT
 1209 COOPER, DERRICK
 1211 STEWART, RONEISE
 1213 GUY, WILLIAM A
 1214 MARTIN, EDWARD J
 1215 DANIELS, INDIA
 1217 OCCUPANT UNKNOWN,
 1218 CERASO, MARIA C
 1219 CRAIG, MONET K
 1221 SUMMERS, TROY X
 1223 ODOM, IDA H
 1225 OCCUPANT UNKNOWN,
 1227 WALKER, LASANDRA D
 1615 OCCUPANT UNKNOWN,
 1617 BRYANT, TONI
 1619 OCCUPANT UNKNOWN,
 1708 OCCUPANT UNKNOWN,
 1710 KING, WILBERT A
 1901 CAMPBELL, VALARIE N
 1903 BROWN, NORMAN
 1905 BOULWARE, ARLYNN D
 1907 PALMER, JAMAR
 1909 OCCUPANT UNKNOWN,
 1911 WELLS, MYRTLE M
 1913 PAYNE, LAMONT
 1915 REYNOLDS, ELIZABETH
 1917 LEAKE, LATISHA
 1918 FLOOD, DAMON A
 1919 RODGERS, EVERETT D
 1920 OCCUPANT UNKNOWN,

W 10TH ST 2010

502	CHAMBERS, NAKEA
504	OCCUPANT UNKNOWN,
506	SABREE, IESHIA
508	GATEWOOD, CHERYL L
510	PITTS, RICHARD T
512	CAMPBELL, DAMON L
516	OCCUPANT UNKNOWN,
518	OCCUPANT UNKNOWN,
602	WRIGHT, ROSALIND N
604	ROBINSON, MARY E
606	OCCUPANT UNKNOWN,
610	IDLETTE, HENRY
710	OCCUPANT UNKNOWN,
712	GRANT, WILLIAM L
	GRANTS AUTO SVC
716	OCCUPANT UNKNOWN,
	WALLER AUTO REPAIRS
1100	SHOWALTER JUNIOR HIGH SCHOOL
1209	CAULK, SHANTA J
1213	GUY, WILLIAM A
1215	DANIELS, INDIA
1217	HARMON, MARK M
1219	CRAIG, MONET
1221	SUMMERS, TROY X
1223	ODOM, IDA H
1225	OCCUPANT UNKNOWN,
1227	WALKER, CHANVRS E
1615	OCCUPANT UNKNOWN,
1619	OCCUPANT UNKNOWN,
1708	OCCUPANT UNKNOWN,
1710	THOMAS, MARY L
1901	OCCUPANT UNKNOWN,
1903	BROWN, NORMAN S
1905	QUEEN, MARK
1907	DRIGGINS, MALIK
1909	PARKER, EVA E
1911	WELLS, MYRTLE M
1913	PAYNE, CHATINA R
1915	REYNOLDS, ELIZABETH
1917	LEAKE, LATISHA
1918	FLOOD, ROBERT C
1919	RODGERS, EVERETT D
1920	DEMBELE, TAMISHA R

W 10TH ST 2005

320	COLUMBUS EDISON ELEMENTARY SCHOOL
502	PUERNELL, JOYCE A
504	COTTMAN, DEVON
506	OCCUPANT UNKNOWN,
508	DOSS, RASHEDAH S
510	OCCUPANT UNKNOWN,
512	HERRERA, FELIX A
516	STILLIS, LEROY
602	WRIGHT, ROSALIND N
604	WILLIAMS, NANETTE
606	OCCUPANT UNKNOWN,
610	OCCUPANT UNKNOWN,
712	GRANT, WILLIAM L
714	OCCUPANT UNKNOWN,
716	OCCUPANT UNKNOWN,
	WALLERS AUTO REPAIR
723	SMILEYS FINE FOOD
1100	SHOWALTER MIDDLE SCHOOL
1209	CAULK, SHANTA J
1211	HULL, CLARA S
1213	GUY, WAYNE A
1215	DANIELS, PEARLIE M
1217	HARMON, MARK M
1219	BISHOP, LOUISE
1221	SUMMERS, TROY
1223	ODOM, IDA M
1225	OCCUPANT UNKNOWN,
1227	OCCUPANT UNKNOWN,
1615	OCCUPANT UNKNOWN,
1617	MORTON, ADA P
1619	JACKSON, SANDRA Y
1708	OCCUPANT UNKNOWN,
1710	KING, MATTHEW W
1901	MYERS, DIANNE C
1903	SHELTON, ANNA
1905	PLUMMER, NORMAN E
1907	LAVENDER, CHARLES B
1909	PARKER, EVA E
1911	WELLS, MYRTLE M
1913	PAYNE, LAMONT M
1915	ADAMS, COURTNEY
1917	MILLER, JONIA
1918	OCCUPANT UNKNOWN,
1919	RODGERS, EVERETT D
1920	SHEPHERD, SARAH L

W 10TH ST

2000

510	PITTS, LISA M
512	OCCUPANT UNKNOWN,
516	STILLIS, LEROY
518	OCCUPANT UNKNOWN,
602	GARRETT, DELOYD D
604	ROBINSON, EDWARD
606	OCCUPANT UNKNOWN,
608	CHEERS, ALBERT N
714	LEONARD, NORWOOD
716	DALLAM, CHARLES B
	WALLER AUTO REPAIRS
721	OCCUPANT UNKNOWN,
921	MARCUM, JANELLE
1209	DOBSON, LEROY
1211	OCCUPANT UNKNOWN,
1213	OCCUPANT UNKNOWN,
1215	DANIELS, ARRIE
1217	OCCUPANT UNKNOWN,
1219	BISHOP, LOUISE
1221	KEENE, MYRA E
	SUMMERS, TROY
1227	WALKER, CHARVAS D
1619	LEE, MILDRED C
1708	GRAHAM, ROBERT F
1901	OCCUPANT UNKNOWN,
1903	OCCUPANT UNKNOWN,
1905	OCCUPANT UNKNOWN,
1907	OCCUPANT UNKNOWN,
1909	PARKER, EVA
1915	OCCUPANT UNKNOWN,
1917	OCCUPANT UNKNOWN,
1918	OCCUPANT UNKNOWN,
1919	RODGERS, EVERETT
1920	SHEPHERD, SARAH L

W 10TH ST

1995

320	COLUMBUS ELEMENTARY SCHOOL
504	OCCUPANT UNKNOWNN
506	OCCUPANT UNKNOWNN
510	PITTS, RICHARD T
511	GIBBS, GLENNIE M
512	WILSON, ARLENE E
516	STILLIS, LEROY JR
602	GARRETT, DELOYD D
608	CHEERS, ALBERT N
710	CHESTER AUTOMOTIVE SVC
716	WALLER AUTO REPAIRS
719	WESLEYS SEA FOOD
721	GRANT, SAMUEL
925	W M JAMES LEAKE FUNERAL HOME
1100	SHOWALTER JUNIOR HIGH SCHOOL
1209	DOBSON, LEROY
1211	OCCUPANT UNKNOWNN
1213	GUY, WAYNE A
1215	DANIELS, PEARL
1217	HARMON, LUTHER
1219	BISHOP, LOUISE
1221	LAWSON, A
1223	ODOM, IDA
1225	GRAHAM, NED
1619	LEE, MILDRED C
1708	GRAHAM, ROBERT F
1710	KING, ANTHONY
1903	DAVIS, MARY F
1905	OCCUPANT UNKNOWNN
1907	COLLINS, EVETTE
1909	PARKER, EVA
1911	WELLS, MYRTLE M
1913	STEVESON, MELINDA
1915	DENNIS, VEARNER A
1917	PHARR, E
1918	HUNT, CLANTHA
1919	OCCUPANT UNKNOWNN
1920	DIXON, ADA L

W 10TH ST

1992

506	OLIVER, GLADYS
510	PITTS, RICHARD T
516	STILLIS, LEROY JR
602	REID, M
608	CHEERS, ALBERT N
710	CHESTER AUTO SRV
714	PITMAN, GORDON
716	WALLER AUTO REPR
719	WESLEYS SEA FOOD
721	GRANTS AUTO SVC
1209	DOBSON, LEROY
1217	HARMON, LUTHER
1219	BISHOP, LOUISE
1221	LAWSON, A
1223	ODOM, IDA
1225	GRAHAM, NED
1619	LEE, MILDRED C
1708	GRAHAM, ROBERT F
1710	BALLARD, G L
1911	WELLS, M M
1915	DENNIS, VEARNER A
1917	LANE, STEVEN
1918	HUNT, CLANTHA
1920	DIXON, ADA L

W 10TH ST 1987

10TH ST W		19013
Chester PO		
500-	699 CT4050	\$D..G17
700-	1299 CT4051	\$D..G17
1300-	2199 CT4052	\$D..G17
2500-	2799 CT4053	\$D..G16
2800-	3499 CT4054	\$D..G16
- 1000 SPROUL ST		
- 1000 SYCAMORE ST		
- 1000 BARCLAY ST		
- 1000 FULTON ST		
502	NP	
506	G Oliver	79 872-1856
508	NP	
509	Kim Wilson	872-8156
510	511 512 514	NP
516	L Stillis Jr	69 876-3956
518	NP	
- 1000 PARKER ST		
602	Millicent Reid	74 874-8978
608	Albert N Cheers	84 874-3747
610	NP	
- 1000 KERLIN ST		
710★	Chester Auto Srv	- 876-7893
719★	Wesleys Sea Food	85 872-4102
723	NP	
- 1000 CONCORD AV		
- 1000 BUTLER ST		
- 1000 LLOYD ST		
- 1000 PENNELL ST		
1209	Leroy Dobson	57 872-0387
1211	1213 1215	NP
1217	L Harmon	68 872-6229
1219	E L Bishop	57 872-0156
1221	Annabelle Lawson	56 872-7292
1223	Mrs I Odom	68 874-8756
1225	Ned Graham	59 872-2655
- 1000 LAMOKIN ST		
- 1000 BROOMALL ST		
- NORRIS ST		
- 1000 TILGHMAN ST		
- 1000 CENTRAL ST		
1615	NP	
1619	Mrs M C Lee	55 876-1880
- 1000 EDWARDS ST		
1700	NP	
1708	Robert F Graham	73 874-8772
1710	G L Ballard	85 872-2690
1716	NP	
- 1000 FLOWER ST		
- 1000 NICHOLLS ST		
- 1000 REANEY ST		
1901	1903	NP
1905	Odessa M Newman	80 494-7717
1907	1909	NP
1911	M Green	75 497-3386
1913	Hilary Moten	79 497-4052
1917	Teresa Minner	85 485-1561
1918	Rev A R Turner	81 494-7471
1919	1920 1922	NP

W 10TH ST 1982**10TH ST W****CHESTER**

..... 19013
 500- 699 TZ4050 \$D..Q 8
 700- 1299 TZ4051 \$D..P 8
 1300- 2199 TZ4052 \$E..Q 7
 2500- 2799 TZ4053 \$D..Q 7
 2800- 3499 TZ4054 \$D..Q 7

004970

1000 SPROUL ST
1000 SYCAMORE ST
1000 BARCLAY ST
1000 FULTON ST

502NP
 506 ODeil Oliver79 872-1856
 508 509NP
 510 Marie E Powell80 872-5989
 511 512 514NP
 516 L Stillis Jr69 876-3956
 518NP

1000 PARKER ST

602 Millicent Reid74 874-8978
 610NP

1000 KERLIN ST

716★J Guyer Auto Serv 872-6179
 719★E King Fuel Oil 872-6254
 723NP

1000 CONCORD AV**1000 BUTLER ST****1000 LLOYD ST****1000 PENNELL ST**

1209 L Dobson 872-0387
 1211 1213 1215NP
 1217 L Harmon 872-6229
 1219 E L Bishop 872-0156
 1221 Mrs A Lawson 872-7292
 1223 Mrs I Odom 874-8756
 1225 N Graham 872-2655

1000 LAMOKIN ST**1000 BROOMALL ST****NORRIS ST****1000 TILGHMAN ST****1000 CENTRAL ST**

1615 Howard Adams79 872-0861
 1619 Mrs M C Lee 876-1880

1000 EDWARDS ST

1700NP
 1708 Robert F Graham77 874-8772
 1716NP

1000 FLOWER ST**1000 NICHOLLS ST****1000 REANEY ST**

1901 1903NP
 1905 Odessa M Newman80 494-7717
 1909NP
 1911 M Green75 497-3386
 1913 Hilary Moten79 497-4052
 1917NP
 1918 Rev A R Turner 494-7471
 1920 1922NP

W 10TH ST 1976

10TH ST W		CHESTER
-----		19013
1 -	END TZ 4065	\$C..P 5
1000 SPROUL ST		
1000 SYCAMORE ST		
1000 BARCLAY ST		
1000 FULTON ST		
502	NP
506	C A Kirven	TR2-1563
508	Wilbert S Church.....	- 872-6292
509	J A OBrien	TR4-2086
510	Marie Powell.....	□ 876-9523
511	NP
512	NP
514	NP
516	L Stillis Jr.....	9 TR6-3956
518	NP
1000 PARKER ST		
602	Millicent Reid	4 TR4-8978
610	NP
1000 KERLIN ST		
716★	J Guyer Auto Serv ...	TR2-6179
719★	E King Fuel Oil.....	TR2-6254
720★	Eddies Frndly Tvrn...	TR4-9948
721★	Neighborhood Clnrs...	TR2-9507
723	Robert Whitaker	TR6-5233
1000 CONCORD AV		
1000 BUTLER ST		
1000 LLOYD ST		
1000 PENNELL ST		
1209	L Dobson.....	TR2-0387
1211	B R Hull.....	TR2-3654
1213	Lenon Wright.....	2 TR6-2038
1215	Willie M Daniels	□ 872-3903
1217	L Harmon	TR2-6229
1219	E L Bishop	TR2-0156
1221	Mrs A Lawson.....	TR2-7292
1223	Mrs I Odom	TR4-8756
1225	N Graham.....	TR2-2655
1000 LAMOKIN ST		
1000 BROOMALL ST		
NORRIS ST		
1000 TILGHMAN ST		
1000 CENTRAL ST		
1615	James Dockery.....	1 TR2-8545
1619	Mrs M C Lee	TR6-1880
1000 EDWARDS ST		
1700	NP
1708	Robert F Graham	7 TR4-8772
1716	NP
1000 FLOWER ST		
1000 NICHOLLS ST		
1000 REANEY ST		
1901	NP
1903	Anne R Merritt	497-2601
1909	L Malloy	5 497-5567
1911	M Green	5 497-3386
1913	Gloria W Moten.....	497-2680
1917	NP
1920	NP

W 10TH ST 1972

125	NP	LU38834	37	J MADDEN	TR21680
127	W P ARNOLD	LU38834	39	B KRAVITZ	TR60041
130	1000 CENTER ST	..	43	J A REILLY	TR64700
133	S HARRIS	LU34891	45	E W KESTNER	TR64597
137	J M DREW	6 LU32672	47	J A KUNKEL	TR26003
201	1000 SUMMIT AV	..	49	J E DEEB	TR62432
201	SAVAGES MARKET	LE29782	51	L H PORTER	TR27597
201	S GANS	9 LU34332	53	LOUIS DEVITO	TR41883
203	F C LEWIS	LU39387	55	J E BEARDSLEY	TR67346
207	MRS D HUNTER	LU65468	59	NP	..
209	L SMITH	LU33693	60	MRS G M PETERSON	TR23963
213	H B NELSON	LU34543	61	MRS MAE IANNUCCI	TR26087
215	A S YOUNG SR	5 LU62933	62	E BLYTHE	TR65337
217	E CORBIN	LU61430	63	REV H CHOLODOFSKY	TR64303
217	LAWRENCE MOODY	9 LU33647	64	MRS JNO COLLINS JR	TR68027
221	NP	..	65	J SAPOVITS	TR25483
223	ERNEST T PARKS	LU33094	66	NP	..
224	ARTHUR MOBLEY	LU39887	67	NP	..
225	MRS W THOMPSON	7 LU66390	68	W J HOOPES	TR45752
226	I LOVELESS	LU68837	69	N DANOS	TR64541
226	A M ELDORIDGE	LU68837	70	J F REAGAN	TR28167
227	R O PRITCHETT	LU68597	74	C R VACCARO	TR41387
228	MRS I R RAMSEUR	LU69626	76	T J COULTER JR	TR23652
229	F D ROYE	LU39452	..	1000 BARON ST	..
230	C C GRIFFIN	LU34275	..	1000 FULTON ST	..
231	NP	..	502	MRS G T RADCLIFFE	TR22306
240	MRS M H BLACKWELL	LU66925	506	C A KIRVEN	TR21563
301	UNION AV	..	509	J A OBRIEN	TR42086
301	NP	..	510	MRS MARIE E POWELL	0 TR49342
303	R M HALL	LU69451	511	L SOCKRITER	TR21451
303	B A ROBINSON	LU38829	512	NP	..
305	C BADEN	LU35082	514	M WESLEY	9 TR44436
307	R L GUY	LU35082	516	L STILLIS JR	9 TR63956
307	ARMENTA CARTER	8 LU34061	..	1000 PARKER ST	..
310	JAMES E PARKER	0 LU33875	602	ABRAM GANDY	0 TR41150
311	EDGAR KIRK WIGGINS	LU43780	610	HENRY IDLETTE	0 TR25669
312	NP	1000 KERLIN ST	..
313	MRS M E POSTLES	6 LU38403	716	*GUYERS BP SVC CNTR	TR26179
313	*MAYRS BTY SHOP	LU38403	719	NICHOLAS MOLLA JPO	TR49054
314	H E MILLER	9 LU36462	..	*CD JP N MOLLA	TR49054
314	MRS B W GROBES	6 LU36144	720	*EDDIES TAVERN	TR49948
315	L K RICE	6 LU65402	723	ROBERT WHITAKER	TR65233
315	MRS M GIBSON	7 LU34595	..	1000 CONCORD AV	..
317	MRS M L LOGAN	9 LU62027	..	1000 BUTLER ST	..
318	E BONNO	6 LU34707	..	1000 LLOYD ST	..
321	L H FIELDS	6 LU35562	..	1000 PENNELL ST	..
322	WILLIAM T FIELDS	6 LE22942	1209	L DOBSON	TR20387
323	MRS L L BOSWELL	6 LU36861	1211	B R HULL	TR23654
324	J BROWN	6 LU69588	1213	MRS K WRIGHT	TR62038
325	MANLEY R DAVIS	LU620143	1217	L HARMON	TR26229
326	F G WILSON	6 LU39362	1219	E L BISHOP	TR20156
327	MELVIN FOSTER	LU629362	1221	MRS A LAWSON	TR27292
329	MRS LYDIA HUMPHREY	LU37882	1223	MRS I ODOM	TR48756
331	A JONES	8 LU68862	1225	N GRAHAM	TR22655
331	M F JACKSON	6 LE41594	..	1000 LAMOKIN ST	..
332	W MONTAGUE JR	6 LU36135	..	1000 BRIDGEMALL ST	..
333	A C TWIGGS	6 LU63837	..	NORRIS ST	..
336	M GREEN	6 LU38967	..	1000 TILGHMAN ST	..
338	MRS B E DAVIDSON	6 LU64766	1507	NP	..
339	P B JEFFERSON	6 LU34819	1509	NP	..
340	MRS E GOLDSBOROUGH	9 LU62681	1511	NP	..
340	M C COLEMAN	6 LU39371	1513	NP	..
344	K M ANDERSON	6 LU32780	1517	H W MIAH	6 TR44576
346	MICHAEL WAPLES	8 LE48679	..	1000 CENTRAL ST	..
348	NP	..	1615	JAMES DOCKERY	TR28545
..	1000 CEDAR AV	..	1619	MRS M C LEE	TR61880
..	94 RESIDENCE	5 BUSINESS	..	1000 EDWARDS ST	..
10TH ST S	N WALES	..	1700	NP	..
100	1000 CEDAR AV	..	1708	H C GRAHAM	TR43907
100	499 T 2011	..	1716	MRS M E BRADBY	TR26629
102	ROBERT L JACKSON	6997204	..	1000 FLOWER ST	..
104	HOWARD W MOHR	9 6999639	..	1000 NICHOLLS ST	..
105	HOWARD T HARTMAN	6995279	..	1000 REANEY ST	..
107	E J ZETTELMOYER	6 6993293	1901	NP	..
107	A M ZETTELMOYER	6997164	1903	ANNE R MERRITT	6 4972601
117	JOHN P SAUKAITIS	9 6999241	1909	MRS RUTH DIXON	NP 4972685
210	RONALD FLOWERS	7 6999394	1911	NP	..
215	B D RECTOR	8 6995407	1913	GLORIA W MOTEN	4972680
217	DONALD E WISHART	4 6999009	1917	ALBERT BURCH	4972647
218	WALTER R WELCH	8 6993611	1920	NP	..
219	DOROTHY M NOLEN	6993690	1922	NP	..
221	W NOLEN	4 6993690	..	1000 YARNALL ST	..
221	MICHAEL MCADAM	8 6999614	2011	JOSEPH S WEST	4972826
225	MRS EDWARD W WEIT	7 6994368	2019	CLARENCE DAVIS	4972206
226	ELKE VONZATORSKI	6997279	2025	JOHN R DORSEY	4972393
227	CHARLES LAMB	8 6994937	..	JEFFREY ST	..
230	ALBERT O KOTH	6999088	2101	JOSEPH P BENSON	4945539
231	GREGOR K AHNER	6994475	2103	PAULETTE ROPER	4943155
321	RAYMOND WHITNER JR	8 6999180	2117	JACK NIXON	4940208
323	DANIEL LAUER	5 6999008	..	1000 ENGLE ST	..
380	LOUIS J KLOPACH	9 6993743	2209	R BROWN JR	9 4945735
382	E M MCCULLOUGH	3 6999067	2225	NP	..
384	CHARLES WOOD	5 6994627	..	1000 TOWNSEND ST	..
386	JOHN WARNER SR	6993728	2310	NP	..
388	JOSEPH G LAMACK JR	6 6999446	2317	NP	..
390	DAVID F SCHIELE	6995511	2320	NP	..
400	MRS R SIMPSON	8 6999426	..	1000 PALMER ST	..
403	ROY L HOLLIDAY	6994342	..	1000 WARD ST	..
409	DICK FONG	7 6994704	2510	HARRY CICHANOWSKY	4947366
411	ALFRED W OATES	6993398	..	1000 MCCAREY ST	..
414	JOSEPH J VASTA	3 6994187	2600	H MCLAUGHLIN JR	4949398
415	S JOHN BELTZ	6 6995525	2602	R D PACE	4947749
424	ALLAN R MARCHANT	9 6993389	2606	ANTHONY J POLITZA	4947060
428	CARL MAGERL	6999546	2608	E C WOODROFFE	4947591
431	RICHARD BURKE	6993677	2610	S H OWSIANY	4949039
36	RESIDENCE	..	2616	NP	..
10TH ST W	CHESTER	..	2618	NP	..
11	1000 SPROUL ST	..	2643	GARFIELD MILLER	4947830
11	F L BUCKALEW	9 TR40820	2651	ANGELA MCDONALD	4949159
12	J E MAGAW	8 TR28701	..	1000 CULHANE ST	..
13	NP	..	2702	MRS JOSEPH DWYER	9 4948262
14	J H DALEY	5 TR22301	..	J V DWYER	9 4948262
15	DAVID TOWNSEND	6 TR44666	2704	H F ROESSER	4949482
16	F MARTINEZ	9 TR21591	2706	E EBLING	4943745
17	NP	..	2715	WILLIAM T BRAZELL	4948133
18	NP	1000 HIGHLAND AV	..
19	MRS HELENA KLIMASO	TR27775	2804	*JOS GRUSZKA GROD	4949896
20	NP	..	2810	JOSEPH E LASTOWKA	4947979
21	MRS F G GILCKEN	TR23485	2812	THOMAS M GILDEA	4949436
22	A C STRONG	TR23735	..	T SMITH	4949436
23	C HUNT	TR24282	2813	S H MYLETT	4947631
24	ANASTASIOS ASTERIS	TR28398	2814	MRS MARIE WARD	4947848
25	A KAUFMAN	TR21074	2815	D SULLIVAN	9 4947741
26	C HOFFMAN	TR64260	2816	M T MCGREAL	0 4949208
27	N SAGEL	TR22283	2817	B HELEN MCGLINCHIEY	4947644
28	J A NEWMAN	TR26640	2819	E E HUDSON	4947135
29	F M REARDON	0 TR28894	..	IRVIN D HUDSON	4947135
30	NP	MRS G TAYLOR	4948231
31	A E NEY	TR26757	2820	THOMAS O'MALLEY	4947061
32	A W VAUL	6 TR26754	2821	J W CYLC	4947788
33	NP	..	2823	MRS A D BARON	4947747
34	NP	..	2824	MRS M MCLAUGHLIN	4947760
35	D A PALMER	9 TR27857	2826	EDWARD LUKSHIDES	4943939
36	NP	..	2827	NANCY KELLEY	4940484
			2828	M HOWLETT	4947582
			2829	ALBIN CHOMINSKI	4947850
			2830	ROBERT L SNOW	4948315
			2831	G MCCABE	4947819
			..	MRS SARAH WHARTON	4949506
			2832	J E PADGETT	7 4947551
			..	H DAFT	4949203



Appendix I

User Questionnaire

To qualify for one of the *Landowner Liability Protections (LLPs)* offered by the Small Business Liability Relief and Brownfields Revitalization Act of 2001 (the “*Brownfields Amendments*”), the user must conduct the following inquiries required by 40 C.F.R. §§ 312.25, 312.28, 312.29, 312.30, and 312.31. These inquiries must also be conducted by EPA Brownfield Assessment and Characterization grantees. The user should provide the following information to the *environmental professional*. Failure to conduct these inquiries could result in a determination that “*all appropriate inquiries*” is not complete.

(1.) Environmental liens that are filed or recorded against the *subject property* (40 C.F.R. § 312.25).

Did a search of land title records (or judicial records where appropriate, see **Note 1** below) identify any environmental liens filed or recorded against the *subject property* under federal, tribal, state, or local law?

☒ **No**

☐ Yes If so, describe

NOTE 1—In certain jurisdictions, federal, tribal, state, or local statutes, or regulations specify that environmental liens and AULs be filed in judicial records rather than in *land title records*. In such cases judicial records shall be searched for *environmental liens* and AULs.

(2.) Activity and use limitations that are in place on the *subject property* or that have been filed or recorded against the *subject property*.

Did a search of *land title records* (or judicial records where appropriate, see **Note 1** above) identify any AULs, such as *engineering controls*, land use restrictions or *institutional controls* that are in place at the *subject property* and/or have been filed or recorded against the *subject property* under federal, tribal, state or local law?

☒ **No**

☐ Yes If so, describe

(3.) Specialized knowledge or experience of the person seeking to qualify for the LLP (40 C.F.R. § 312.28).

Do you have any specialized knowledge or experience related to the *subject property* or nearby properties? For example, are you involved in the same line of business as the current or former occupants of the *subject property* or an *adjoining property* so that you would have specialized knowledge of the chemicals and processes used by this type of business?

☒ **No**

☐ Yes If so, describe

(4.) Relationship of the purchase price to the fair market value of the *subject property* if it were not contaminated (40 C.F.R. § 312.29).

Does the purchase price being paid for this *subject property* reasonably reflect the fair market value of the *property*? If you conclude that there is a difference, have you considered whether the lower purchase price is because contamination is known or believed to be present at the *subject property*?

☐ Yes

☐ No If so, describe

(5.) Commonly known or reasonably ascertainable information about the *subject property* (40 C.F.R. § 312.30).

Are you aware of commonly known or *reasonably ascertainable* information about the *subject property* that would help the *environmental professional* to identify conditions indicative of releases or threatened releases? For example,

(a.) Do you know the past uses of the *subject property*? ☐ No ☒ **Yes** If so, describe

Education Only

(b.) Do you know of specific chemicals that are present or once were present at the *subject property*?

☒ **No**

☐ Yes If so, describe

(c.) Do you know of spills or other chemical releases that have taken place at the *subject property*?

☒ **No**

☐ Yes If so, describe

☒ **No**

☐ Yes If so, describe

(d.) Do you know of any environmental cleanups that have taken place at the *subject property*?

(6.) The degree of obviousness of the presence or likely presence of contamination at the *subject property*, and the ability to detect the contamination by appropriate investigation (40 C.F.R. § 312.31).

Based on your knowledge and experience related to the *subject property* are there any *obvious* indicators that point to the presence or likely presence of releases at the *subject property*?

☐ No

☐ Yes If so, describe

In addition, certain information should be collected, if available, and provided to the *environmental professional* conducting the *Phase I Environmental Site Assessment*. This information is intended to assist the *environmental professional*, but is not necessarily required to qualify for one of the *LLPs*. The information includes:

(a) The reason why the Phase I is being performed: **to identify any environmental hazards impacting the buildings condition**

(b) The type of *property* and type of *property* transaction, for example, sale, purchase, exchange, etc.: **Unknown**

(c) The complete & correct address for the *subject property* (a map or other documentation showing *subject property* location and boundaries is helpful):

1100 west 10th St., Chester, PA 19103

(d) The scope of services desired for the Phase I (including whether any parties to the *property* transaction may have a required standard scope of services on whether any considerations beyond the requirements of Practice E 1527 are to be considered):

Full environmental Investigation to identify ACM's, Lead and PCB, etc.

(e) Identification of all parties who will rely on the Phase I report: **School Districts Receiver, Superintendent, Facilities and PDE**

(f) Identification of the site contact and how the contact can be reached: **Alfred Howard – Director of Operations
610-209-4881**

(g) Any special terms and conditions which must be agreed upon by the *environmental professional*: **Times of day when the actual investigation will be taking place. With the understanding that we have children and staff in each school building daily**

(h) Any other knowledge or experience with the *subject property* that may be pertinent to the *environmental professional* (for example, copies of any available prior *environmental site assessment reports*, documents, correspondence, etc., concerning the *subject property* and its environmental condition):

ADHERA Reports

Questionnaire Completed By:

Alfred E. Howard

Print Name

Alfred E. Howard

Signature

Chester Upland School District

Affiliation/Company

2/28/2022

Date



Appendix J

Regulatory Records Documentation

STEM At Showalter

1100 W. 10th Street
Chester, PA 19013

Inquiry Number: 6809691.2s
January 05, 2022

The EDR Radius Map™ Report with GeoCheck®



6 Armstrong Road, 4th floor
Shelton, CT 06484
Toll Free: 800.352.0050
www.edrnet.com

TABLE OF CONTENTS

<u>SECTION</u>	<u>PAGE</u>
Executive Summary	ES1
Overview Map	2
Detail Map	3
Map Findings Summary	4
Map Findings	8
Orphan Summary	478
Government Records Searched/Data Currency Tracking	GR-1
 <u>GEOCHECK ADDENDUM</u>	
Physical Setting Source Addendum	A-1
Physical Setting Source Summary	A-2
Physical Setting SSURGO Soil Map	A-5
Physical Setting Source Map	A-10
Physical Setting Source Map Findings	A-12
Physical Setting Source Records Searched	PSGR-1

Thank you for your business.
Please contact EDR at 1-800-352-0050
with any questions or comments.

Disclaimer - Copyright and Trademark Notice

This Report contains certain information obtained from a variety of public and other sources reasonably available to Environmental Data Resources, Inc. It cannot be concluded from this Report that coverage information for the target and surrounding properties does not exist from other sources. **NO WARRANTY EXPRESSED OR IMPLIED, IS MADE WHATSOEVER IN CONNECTION WITH THIS REPORT. ENVIRONMENTAL DATA RESOURCES, INC. SPECIFICALLY DISCLAIMS THE MAKING OF ANY SUCH WARRANTIES, INCLUDING WITHOUT LIMITATION, MERCHANTABILITY OR FITNESS FOR A PARTICULAR USE OR PURPOSE. ALL RISK IS ASSUMED BY THE USER. IN NO EVENT SHALL ENVIRONMENTAL DATA RESOURCES, INC. BE LIABLE TO ANYONE, WHETHER ARISING OUT OF ERRORS OR OMISSIONS, NEGLIGENCE, ACCIDENT OR ANY OTHER CAUSE, FOR ANY LOSS OF DAMAGE, INCLUDING, WITHOUT LIMITATION, SPECIAL, INCIDENTAL, CONSEQUENTIAL, OR EXEMPLARY DAMAGES. ANY LIABILITY ON THE PART OF ENVIRONMENTAL DATA RESOURCES, INC. IS STRICTLY LIMITED TO A REFUND OF THE AMOUNT PAID FOR THIS REPORT.** Purchaser accepts this Report "AS IS". Any analyses, estimates, ratings, environmental risk levels or risk codes provided in this Report are provided for illustrative purposes only, and are not intended to provide, nor should they be interpreted as providing any facts regarding, or prediction or forecast of, any environmental risk for any property. Only a Phase I Environmental Site Assessment performed by an environmental professional can provide information regarding the environmental risk for any property. Additionally, the information provided in this Report is not to be construed as legal advice.

Copyright 2020 by Environmental Data Resources, Inc. All rights reserved. Reproduction in any media or format, in whole or in part, of any report or map of Environmental Data Resources, Inc., or its affiliates, is prohibited without prior written permission.

EDR and its logos (including Sanborn and Sanborn Map) are trademarks of Environmental Data Resources, Inc. or its affiliates. All other trademarks used herein are the property of their respective owners.

EXECUTIVE SUMMARY

A search of available environmental records was conducted by Environmental Data Resources, Inc (EDR). The report was designed to assist parties seeking to meet the search requirements of EPA's Standards and Practices for All Appropriate Inquiries (40 CFR Part 312), the ASTM Standard Practice for Environmental Site Assessments (E1527-21), the ASTM Standard Practice for Environmental Site Assessments for Forestland or Rural Property (E 2247-16), the ASTM Standard Practice for Limited Environmental Due Diligence: Transaction Screen Process (E 1528-14) or custom requirements developed for the evaluation of environmental risk associated with a parcel of real estate.

TARGET PROPERTY INFORMATION

ADDRESS

1100 W. 10TH STREET
CHESTER, PA 19013

COORDINATES

Latitude (North):	39.8481440 - 39° 50' 53.31"
Longitude (West):	75.3775820 - 75° 22' 39.29"
Universal Transverse Mercator:	Zone 18
UTM X (Meters):	467697.5
UTM Y (Meters):	4410761.5
Elevation:	78 ft. above sea level

USGS TOPOGRAPHIC MAP ASSOCIATED WITH TARGET PROPERTY

Target Property Map:	14035618 MARCUS HOOK, PA
Version Date:	2019
Southeast Map:	14317875 BRIDGEPORT, NJ
Version Date:	2019

AERIAL PHOTOGRAPHY IN THIS REPORT

Portions of Photo from:	20150815
Source:	USDA

MAPPED SITES SUMMARY

Target Property Address:
1100 W. 10TH STREET
CHESTER, PA 19013

Click on Map ID to see full detail.

MAP ID	SITE NAME	ADDRESS	DATABASE ACRONYMS	RELATIVE ELEVATION	DIST (ft. & mi.) DIRECTION
1	SHOWALTER MID SCH	1100 W 10TH ST	PA ARCHIVE UST		TP
2	ATHLETIC FLD	CONCORD AVE & LAMOKI	PA ARCHIVE UST	Higher	73, 0.014, West
A3	NIXON CLEANERS	942 W NINTH ST	EDR Hist Cleaner	Lower	346, 0.066, ESE
4	LAXTON FRANK A	9TH & LLOYD ST	EDR Hist Auto	Lower	405, 0.077, SSE
A5	NIXON CLEANERS	9TH AND PUSEY ST.	SEMS-ARCHIVE	Lower	407, 0.077, SE
B6	GUYER JOHN F	722 W 10TH ST	EDR Hist Auto	Lower	532, 0.101, ENE
B7	GUYER JOHN F	716-22 W 10TH ST	EDR Hist Auto	Lower	537, 0.102, ENE
B8	EAGLE FUEL	916 KERLIN ST	PA UST, PA ARCHIVE UST	Lower	697, 0.132, East
9	1121 W 8TH ST	1121 W 8TH ST	PA VCP	Lower	779, 0.148, SSE
C10	RUTH L BENNETT HOMES	NINTH & NORRIS DR	PA ARCHIVE UST	Lower	836, 0.158, SSW
D11	ATLANTIC SERVICE STA	700 W 9TH ST	RCRA NonGen / NLR	Lower	838, 0.159, East
D12	SUNOCO 0363 1074	700 W 9TH ST	PA LUST, PA UST, PA AUL, PA ARCHIVE UST, PA...	Lower	838, 0.159, East
E13	CHESTER GAS STA	1201 KERLIN ST	PA UST	Lower	838, 0.159, NE
E14	CHESTER GAS STA	1201 KERLIN ST	PA LUST, PA ARCHIVE UST	Lower	838, 0.159, NE
E15	AMOCO 1718 TANKS	1201 KERLIN ST	RCRA-SQG, FINDS, ECHO	Lower	838, 0.159, NE
D16	SUNOCO SERVICE STATI	9TH & KERLIN STS	RCRA NonGen / NLR	Lower	848, 0.161, East
C17	DELAWARE VALLEY VAUL	1400 W 9TH ST	PA ARCHIVE UST	Lower	883, 0.167, SSW
C18	9TH ST SHELL	1425 W 9TH ST	PA LUST, PA ARCHIVE UST	Lower	922, 0.175, SSW
F19	EXELON CORPORATION-L	LAMOKIN & 7TH STREET	PA MANIFEST	Lower	1045, 0.198, South
F20	EXELON CORPORATION L	7TH & LAMOKIN ST	RCRA-VSQG	Lower	1045, 0.198, South
F21	AMTRAK LAMOKIN ST SU	SEVENTH & LAMOKIN ST	PA MANIFEST	Lower	1045, 0.198, South
D22	CHESTER CITGO	610 W 9TH ST	PA UST	Lower	1060, 0.201, East
F23	AMTRAK LAMOKIN ST SU	1301 W 7TH ST	PA VCP	Lower	1064, 0.202, South
G24	CHESTER CREEK FLOOD	2 RACE STREET	SEMS-ARCHIVE	Lower	1083, 0.205, WNW
G25	SPRAY PRODUCTS CORP	2 RACE ST	RCRA NonGen / NLR, PA MANIFEST	Lower	1083, 0.205, WNW
G26	SPRAY PRODUCTS CORP	2 RACE ST	NY MANIFEST	Lower	1083, 0.205, WNW
G27	ORB INDUSTRIES INC	2 RACE ST	NJ MANIFEST	Lower	1083, 0.205, WNW
28	HORIZON	610 PUSEY STREET	PA MANIFEST	Lower	1097, 0.208, SE
H29	BALDT INC	810 W 6TH ST	PA MANIFEST	Lower	1298, 0.246, ESE
H30	BALDT INC	801 W 6TH ST	PA AUL, PA VCP, PA MANIFEST	Lower	1407, 0.266, ESE
31	MARVEC MFG SITE	115 6TH ST	PA SHWS	Lower	1937, 0.367, NNW
32	WASHINGTON ELEM SCH	1601 W SEVENTH ST	PA UNREG LTANKS	Lower	1951, 0.370, SSW
33	UPLAND BORO MAINT GA	402 KENT LN	PA LUST, PA ARCHIVE AST	Lower	2127, 0.403, NW
34	EIGHTH STREET DRUM	208 W. EIGHTH STREET	SEMS-ARCHIVE, PRP	Lower	2328, 0.441, East
I35	WEST PHILA BRONZE	CONCORD AVE & PATTEN	PA UNREG LTANKS	Lower	2368, 0.448, East
36	QWIK STOP MINI MKT	799 UPLAND AVE	PA LUST, PA UST, PA ARCHIVE UST	Lower	2399, 0.454, North
37	SAVOY'S LANDFILL	1126 WEST 3RD ST.	PA HIST LF	Lower	2428, 0.460, SSE
38	BLUE LINE TRANSF	THIRD & BROOMALL ST	PA LUST, PA ARCHIVE UST, PA ARCHIVE AST	Lower	2527, 0.479, SSE
39	CROZER CHESTER MEDL	15TH & UPLAND STS	PA HIST LF	Lower	2566, 0.486, NE

MAPPED SITES SUMMARY

Target Property Address:
1100 W. 10TH STREET
CHESTER, PA 19013

Click on Map ID to see full detail.

MAP ID	SITE NAME	ADDRESS	DATABASE ACRONYMS	RELATIVE ELEVATION	DIST (ft. & mi.) DIRECTION
I40	BARCLAY STREET ABAND	518 BARCLAY STREET	SEMS-ARCHIVE	Lower	2592, 0.491, East
41	TOBY FARMS ELEM SCH	201 BRIDGEWATER RD	PA LUST, PA UST, PA ARCHIVE UST	Lower	2597, 0.492, NNW
42	DELAWARE COUNTY GAS	DELAWARE AVE AT TILG	EDR MGP	Lower	4117, 0.780, South
J43	WADE (ABM)	1 FLOWER STREET	Delisted NPL, SEMS, RCRA-LQG, US ENG CONTROLS,...	Lower	4384, 0.830, South
J44	WADE DUMP SITE NPL	1 FLOWER ST	PA SHWS	Lower	4384, 0.830, South
45	KIMBERLY CLARK PA LL	FRONT ST & AVE OF TH	SEMS-ARCHIVE, CORRACTS, RCRA-TSDF, RCRA-SQG, 2020	Lower	4991, 0.945, ESE
46	DELAWARE COUNTY GAS	WELCH STREET	EDR MGP	Lower	5051, 0.957, East

EXECUTIVE SUMMARY

TARGET PROPERTY SEARCH RESULTS

The target property was identified in the following records. For more information on this property see page 8 of the attached EDR Radius Map report:

Site	Database(s)	EPA ID
SHOWALTER MID SCH 1100 W 10TH ST CHESTER, PA 19013	PA ARCHIVE UST Status: Exempt From State Law Facility Id: 23-14088 Site ID: 573080	N/A

DATABASES WITH NO MAPPED SITES

No mapped sites were found in EDR's search of available ("reasonably ascertainable ") government records either on the target property or within the search radius around the target property for the following databases:

STANDARD ENVIRONMENTAL RECORDS

Lists of Federal NPL (Superfund) sites

NPL..... National Priority List
Proposed NPL..... Proposed National Priority List Sites
NPL LIENS..... Federal Superfund Liens

Lists of Federal sites subject to CERCLA removals and CERCLA orders

FEDERAL FACILITY..... Federal Facility Site Information listing

Federal institutional controls / engineering controls registries

LUCIS..... Land Use Control Information System
US INST CONTROLS..... Institutional Controls Sites List

Federal ERNS list

ERNS..... Emergency Response Notification System

Lists of state- and tribal (Superfund) equivalent sites

PA HSCA..... HSCA Remedial Sites Listing

Lists of state and tribal landfills and solid waste disposal facilities

PA SWF/LF..... Operating Facilities

Lists of state and tribal leaking storage tanks

PA LAST..... Storage Tank Release Sites

EXECUTIVE SUMMARY

INDIAN LUST..... Leaking Underground Storage Tanks on Indian Land

Lists of state and tribal registered storage tanks

FEMA UST..... Underground Storage Tank Listing
PA AST..... Listing of Pennsylvania Regulated Aboveground Storage Tanks
INDIAN UST..... Underground Storage Tanks on Indian Land

State and tribal institutional control / engineering control registries

PA ENG CONTROLS..... Engineering Controls Site Listing
PA INST CONTROL..... Institutional Controls Site Listing

Lists of state and tribal voluntary cleanup sites

INDIAN VCP..... Voluntary Cleanup Priority Listing

Lists of state and tribal brownfield sites

PA BROWNFIELDS..... Brownfields Sites

ADDITIONAL ENVIRONMENTAL RECORDS

Local Brownfield lists

US BROWNFIELDS..... A Listing of Brownfields Sites

Local Lists of Landfill / Solid Waste Disposal Sites

INDIAN ODI..... Report on the Status of Open Dumps on Indian Lands
ODI..... Open Dump Inventory
DEBRIS REGION 9..... Torres Martinez Reservation Illegal Dump Site Locations
IHS OPEN DUMPS..... Open Dumps on Indian Land

Local Lists of Hazardous waste / Contaminated Sites

US HIST CDL..... Delisted National Clandestine Laboratory Register
US CDL..... National Clandestine Laboratory Register
PA PFAS..... Sites With Known PFAS Contamination

Local Land Records

LIENS 2..... CERCLA Lien Information
PA ACT 2-DEED..... Act 2-Deed Acknowledgment Sites

Records of Emergency Release Reports

HMIRS..... Hazardous Materials Information Reporting System
PA SPILLS..... State spills

Other Ascertainable Records

FUDS..... Formerly Used Defense Sites
DOD..... Department of Defense Sites

EXECUTIVE SUMMARY

SCRD DRYCLEANERS.....	State Coalition for Remediation of Drycleaners Listing
US FIN ASSUR.....	Financial Assurance Information
EPA WATCH LIST.....	EPA WATCH LIST
TSCA.....	Toxic Substances Control Act
TRIS.....	Toxic Chemical Release Inventory System
SSTS.....	Section 7 Tracking Systems
RMP.....	Risk Management Plans
RAATS.....	RCRA Administrative Action Tracking System
PADS.....	PCB Activity Database System
FTTS.....	FIFRA/ TSCA Tracking System - FIFRA (Federal Insecticide, Fungicide, & Rodenticide Act)/TSCA (Toxic Substances Control Act)
MLTS.....	Material Licensing Tracking System
COAL ASH DOE.....	Steam-Electric Plant Operation Data
COAL ASH EPA.....	Coal Combustion Residues Surface Impoundments List
PCB TRANSFORMER.....	PCB Transformer Registration Database
RADINFO.....	Radiation Information Database
HIST FTTS.....	FIFRA/TSCA Tracking System Administrative Case Listing
DOT OPS.....	Incident and Accident Data
CONSENT.....	Superfund (CERCLA) Consent Decrees
INDIAN RESERV.....	Indian Reservations
FUSRAP.....	Formerly Utilized Sites Remedial Action Program
UMTRA.....	Uranium Mill Tailings Sites
LEAD SMELTERS.....	Lead Smelter Sites
US MINES.....	Mines Master Index File
ABANDONED MINES.....	Abandoned Mines
UXO.....	Unexploded Ordnance Sites
DOCKET HWC.....	Hazardous Waste Compliance Docket Listing
FUELS PROGRAM.....	EPA Fuels Program Registered Listing
PA AIRS.....	Permit and Emissions Inventory Data
PA ASBESTOS.....	ASBESTOS
PA DRYCLEANERS.....	Drycleaner Facility Locations
PA MINES.....	MINES
PA NPDES.....	NPDES Permit Listing
PA UIC.....	Underground Injection Wells
MINES MRDS.....	Mineral Resources Data System

EDR RECOVERED GOVERNMENT ARCHIVES

Exclusive Recovered Govt. Archives

PA RGA HWS.....	Recovered Government Archive State Hazardous Waste Facilities List
PA RGA LF.....	Recovered Government Archive Solid Waste Facilities List
PA RGA LUST.....	Recovered Government Archive Leaking Underground Storage Tank

SURROUNDING SITES: SEARCH RESULTS

Surrounding sites were identified in the following databases.

Elevations have been determined from the USGS Digital Elevation Model and should be evaluated on a relative (not an absolute) basis. Relative elevation information between sites of close proximity should be field verified. Sites with an elevation equal to or higher than the target property have been differentiated below from sites with an elevation lower than the target property.

Page numbers and map identification numbers refer to the EDR Radius Map report where detailed data on individual sites can be reviewed.

Sites listed in ***bold italics*** are in multiple databases.

Unmappable (orphan) sites are not considered in the foregoing analysis.

EXECUTIVE SUMMARY

STANDARD ENVIRONMENTAL RECORDS

Lists of Federal Delisted NPL sites

Delisted NPL: The National Oil and Hazardous Substances Pollution Contingency Plan (NCP) establishes the criteria that the EPA uses to delete sites from the NPL. In accordance with 40 CFR 300.425.(e), sites may be deleted from the NPL where no further response is appropriate.

A review of the Delisted NPL list, as provided by EDR, and dated 10/20/2021 has revealed that there is 1 Delisted NPL site within approximately 1 mile of the target property.

<u>Lower Elevation</u>	<u>Address</u>	<u>Direction / Distance</u>	<u>Map ID</u>	<u>Page</u>
WADE (ABM) EPA ID:: PAD980539407 Site ID:: 301343	1 FLOWER STREET	S 1/2 - 1 (0.830 mi.)	J43	174

Lists of Federal CERCLA sites with NFRAP

SEMS-ARCHIVE: SEMS-ARCHIVE (Superfund Enterprise Management System Archive) tracks sites that have no further interest under the Federal Superfund Program based on available information. The list was formerly known as the CERCLIS-NFRAP, renamed to SEMS ARCHIVE by the EPA in 2015. EPA may perform a minimal level of assessment work at a site while it is archived if site conditions change and/or new information becomes available. Archived sites have been removed and archived from the inventory of SEMS sites. Archived status indicates that, to the best of EPA's knowledge, assessment at a site has been completed and that EPA has determined no further steps will be taken to list the site on the National Priorities List (NPL), unless information indicates this decision was not appropriate or other considerations require a recommendation for listing at a later time. The decision does not necessarily mean that there is no hazard associated with a given site; it only means that, based upon available information, the location is not judged to be potential NPL site.

A review of the SEMS-ARCHIVE list, as provided by EDR, and dated 10/20/2021 has revealed that there are 4 SEMS-ARCHIVE sites within approximately 0.5 miles of the target property.

<u>Lower Elevation</u>	<u>Address</u>	<u>Direction / Distance</u>	<u>Map ID</u>	<u>Page</u>
NIXON CLEANERS Site ID: 0304494 EPA Id: PAD987348893	9TH AND PUSEY ST.	SE 0 - 1/8 (0.077 mi.)	A5	11
CHESTER CREEK FLOOD Site ID: 0305540 EPA Id: PASFN0305540	2 RACE STREET	WNW 1/8 - 1/4 (0.205 mi.)	G24	59
EIGHTH STREET DRUM Site ID: 0305242 EPA Id: PA0001480946	208 W. EIGHTH STREET	E 1/4 - 1/2 (0.441 mi.)	34	155
BARCLAY STREET ABAND Site ID: 0304145 EPA Id: PAD987285400	518 BARCLAY STREET	E 1/4 - 1/2 (0.491 mi.)	I40	169

EXECUTIVE SUMMARY

Lists of Federal RCRA facilities undergoing Corrective Action

CORRACTS: CORRACTS is a list of handlers with RCRA Corrective Action Activity. This report shows which nationally-defined corrective action core events have occurred for every handler that has had corrective action activity.

A review of the CORRACTS list, as provided by EDR, and dated 09/13/2021 has revealed that there is 1 CORRACTS site within approximately 1 mile of the target property.

<u>Lower Elevation</u>	<u>Address</u>	<u>Direction / Distance</u>	<u>Map ID</u>	<u>Page</u>
KIMBERLY CLARK PA LL EPA ID:: PAD002274991	FRONT ST & AVE OF TH	ESE 1/2 - 1 (0.945 mi.)	45	192

Lists of Federal RCRA generators

RCRA-SQG: RCRAInfo is EPA's comprehensive information system, providing access to data supporting the Resource Conservation and Recovery Act (RCRA) of 1976 and the Hazardous and Solid Waste Amendments (HSWA) of 1984. The database includes selective information on sites which generate, transport, store, treat and/or dispose of hazardous waste as defined by the Resource Conservation and Recovery Act (RCRA). Small quantity generators (SQGs) generate between 100 kg and 1,000 kg of hazardous waste per month.

A review of the RCRA-SQG list, as provided by EDR, and dated 09/13/2021 has revealed that there is 1 RCRA-SQG site within approximately 0.25 miles of the target property.

<u>Lower Elevation</u>	<u>Address</u>	<u>Direction / Distance</u>	<u>Map ID</u>	<u>Page</u>
AMOCO 1718 TANKS EPA ID:: PAR000015891	1201 KERLIN ST	NE 1/8 - 1/4 (0.159 mi.)	E15	32

RCRA-VSQG: RCRAInfo is EPA's comprehensive information system, providing access to data supporting the Resource Conservation and Recovery Act (RCRA) of 1976 and the Hazardous and Solid Waste Amendments (HSWA) of 1984. The database includes selective information on sites which generate, transport, store, treat and/or dispose of hazardous waste as defined by the Resource Conservation and Recovery Act (RCRA). Very small quantity generators (VSQGs) generate less than 100 kg of hazardous waste, or less than 1 kg of acutely hazardous waste per month.

A review of the RCRA-VSQG list, as provided by EDR, and dated 09/13/2021 has revealed that there is 1 RCRA-VSQG site within approximately 0.25 miles of the target property.

<u>Lower Elevation</u>	<u>Address</u>	<u>Direction / Distance</u>	<u>Map ID</u>	<u>Page</u>
EXELON CORPORATION L EPA ID:: PAR000528539	7TH & LAMOKIN ST	S 1/8 - 1/4 (0.198 mi.)	F20	51

Lists of state- and tribal (Superfund) equivalent sites

PA SHWS: The State Hazardous Waste Cleanup Act Site List includes sites listed on PA Priority List, sites delisted from PA Priority List, Interim Response Completed Sites, and Sites being Studied or Response being Planned.

A review of the PA SHWS list, as provided by EDR, and dated 07/12/2021 has revealed that there are 2

EXECUTIVE SUMMARY

PA SHWS sites within approximately 1 mile of the target property.

<u>Lower Elevation</u>	<u>Address</u>	<u>Direction / Distance</u>	<u>Map ID</u>	<u>Page</u>
MARVEC MFG SITE Site Id: 442824 Facility Id: 630024	115 6TH ST	NNW 1/4 - 1/2 (0.367 mi.)	31	153
WADE DUMP SITE NPL Site Id: 260046 Facility Id: 617559	1 FLOWER ST	S 1/2 - 1 (0.830 mi.)	J44	190

Lists of state and tribal leaking storage tanks

PA LUST: The Leaking Underground Storage Tank Incident Reports contain an inventory of reported leaking underground storage tank incidents. The data come from the Department of Environmental Resources' List of Confirmed Releases.

A review of the PA LUST list, as provided by EDR, and dated 09/07/2021 has revealed that there are 7 PA LUST sites within approximately 0.5 miles of the target property.

<u>Lower Elevation</u>	<u>Address</u>	<u>Direction / Distance</u>	<u>Map ID</u>	<u>Page</u>
SUNOCO 0363 1074 Facility Id: 591035	700 W 9TH ST	E 1/8 - 1/4 (0.159 mi.)	D12	20
CHESTER GAS STA Facility Id: 591157	1201 KERLIN ST	NE 1/8 - 1/4 (0.159 mi.)	E14	30
9TH ST SHELL Facility Id: 591618	1425 W 9TH ST	SSW 1/8 - 1/4 (0.175 mi.)	C18	38
UPLAND BORO MAINT GA Facility Id: 591906	402 KENT LN	NW 1/4 - 1/2 (0.403 mi.)	33	154
QWIK STOP MINI MKT Facility Id: 591532	799 UPLAND AVE	N 1/4 - 1/2 (0.454 mi.)	36	157
BLUE LINE TRANSF Facility Id: 591118	THIRD & BROOMALL ST	SSE 1/4 - 1/2 (0.479 mi.)	38	164
TOBY FARMS ELEM SCH Facility Id: 590912	201 BRIDGEWATER RD	NNW 1/4 - 1/2 (0.492 mi.)	41	171

PA UNREG LTANKS: Leaking storage tank cases from unregulated storage tanks.

A review of the PA UNREG LTANKS list, as provided by EDR, and dated 04/12/2002 has revealed that there are 2 PA UNREG LTANKS sites within approximately 0.5 miles of the target property.

<u>Lower Elevation</u>	<u>Address</u>	<u>Direction / Distance</u>	<u>Map ID</u>	<u>Page</u>
WASHINGTON ELEM SCH	1601 W SEVENTH ST	SSW 1/4 - 1/2 (0.370 mi.)	32	154
WEST PHILA BRONZE	CONCORD AVE & PATTEN	E 1/4 - 1/2 (0.448 mi.)	I35	157

EXECUTIVE SUMMARY

Lists of state and tribal registered storage tanks

PA UST: The Underground Storage Tank database contains registered USTs. USTs are regulated under Subtitle I of the Resource Conservation and Recovery Act (RCRA). The data come from the Department of Environmental Resources' Regulated Underground Storage Tank Listing.

A review of the PA UST list, as provided by EDR, and dated 09/01/2021 has revealed that there are 4 PA UST sites within approximately 0.25 miles of the target property.

<u>Lower Elevation</u>	<u>Address</u>	<u>Direction / Distance</u>	<u>Map ID</u>	<u>Page</u>
EAGLE FUEL Site ID: 573599 Tank Status: Currently In Use	916 KERLIN ST	E 1/8 - 1/4 (0.132 mi.)	B8	13
SUNOCO 0363 1074 Site ID: 515161 Tank Status: Currently In Use	700 W 9TH ST	E 1/8 - 1/4 (0.159 mi.)	D12	20
CHESTER GAS STA Site ID: 573241 Tank Status: Currently In Use	1201 KERLIN ST	NE 1/8 - 1/4 (0.159 mi.)	E13	29
CHESTER CITGO Site ID: 573581 Tank Status: Temporarily Out of Use	610 W 9TH ST	E 1/8 - 1/4 (0.201 mi.)	D22	56

State and tribal institutional control / engineering control registries

PA AUL: A listing of sites with environmental covenants.

A review of the PA AUL list, as provided by EDR, and dated 07/12/2021 has revealed that there are 2 PA AUL sites within approximately 0.5 miles of the target property.

<u>Lower Elevation</u>	<u>Address</u>	<u>Direction / Distance</u>	<u>Map ID</u>	<u>Page</u>
SUNOCO 0363 1074 Facility Id: 591035	700 W 9TH ST	E 1/8 - 1/4 (0.159 mi.)	D12	20
BALDT INC Facility Id: 774462	801 W 6TH ST	ESE 1/4 - 1/2 (0.266 mi.)	H30	149

Lists of state and tribal voluntary cleanup sites

PA VCP: The VCP listings included Completed Sites, Sites in Progress and Act 2 Non-Use Aquifer Determinations Sites. Formerly known as the Act 2, the Land Recycling Program encourages the voluntary cleanup and reuse of contaminated commercial and industrial sites.

A review of the PA VCP list, as provided by EDR, and dated 10/04/2021 has revealed that there are 3 PA VCP sites within approximately 0.5 miles of the target property.

<u>Lower Elevation</u>	<u>Address</u>	<u>Direction / Distance</u>	<u>Map ID</u>	<u>Page</u>
1121 W 8TH ST	1121 W 8TH ST	SSE 1/8 - 1/4 (0.148 mi.)	9	15

EXECUTIVE SUMMARY

Activity ID: 832130				
AMTRAK LAMOKIN ST SU	1301 W 7TH ST	S 1/8 - 1/4 (0.202 mi.)	F23	58
Activity ID: 688991				
BALDT INC	801 W 6TH ST	ESE 1/4 - 1/2 (0.266 mi.)	H30	149
Activity ID: 774462				

ADDITIONAL ENVIRONMENTAL RECORDS

Local Lists of Landfill / Solid Waste Disposal Sites

PA HIST LF: The report provides facility information recorded in the Pennsylvania Department of Environmental Protection ALI database. Some of this information has been abstracted from old records and may not accurately reflect the current conditions and status at these facilities.

A review of the PA HIST LF list, as provided by EDR, has revealed that there are 2 PA HIST LF sites within approximately 0.5 miles of the target property.

<u>Lower Elevation</u>	<u>Address</u>	<u>Direction / Distance</u>	<u>Map ID</u>	<u>Page</u>
SAVOY'S LANDFILL Database: HIST LF INVENTORY, Date of Government Version: 06/02/1999 Facility Status: INACTIVE Site ID: 1-197	1126 WEST 3RD ST.	SSE 1/4 - 1/2 (0.460 mi.)	37	164
CROZER CHESTER MEDL Database: HIST LF INACTIVE, Date of Government Version: 12/20/1994 permitno: 400273	15TH & UPLAND STS	NE 1/4 - 1/2 (0.486 mi.)	39	169

Local Lists of Registered Storage Tanks

PA ARCHIVE UST: The list includes tanks storing highly hazardous substances that were removed from the DEP's Storage Tank Information database because of the Department's policy on sensitive information. The list also may include tanks that are removed or permanently closed.

A review of the PA ARCHIVE UST list, as provided by EDR, and dated 09/01/2021 has revealed that there are 7 PA ARCHIVE UST sites within approximately 0.25 miles of the target property.

<u>Equal/Higher Elevation</u>	<u>Address</u>	<u>Direction / Distance</u>	<u>Map ID</u>	<u>Page</u>
ATHLETIC FLD Status: Exempt From State Law Facility Id: 23-14013 Site ID: 573066	CONCORD AVE & LAMOKI	W 0 - 1/8 (0.014 mi.)	2	9
<u>Lower Elevation</u>	<u>Address</u>	<u>Direction / Distance</u>	<u>Map ID</u>	<u>Page</u>
EAGLE FUEL Status: Closed Without a Permit Status: Removed Facility Id: 23-44028	916 KERLIN ST	E 1/8 - 1/4 (0.132 mi.)	B8	13

EXECUTIVE SUMMARY

Site ID: 573599				
RUTH L BENNETT HOMES Status: Exempt From State Law Facility Id: 23-43115 Site ID: 502231	NINTH & NORRIS DR	SSW 1/8 - 1/4 (0.158 mi.)	C10	16
SUNOCO 0363 1074 Status: Closed Without a Permit Facility Id: 23-22208 Site ID: 515161	700 W 9TH ST	E 1/8 - 1/4 (0.159 mi.)	D12	20
CHESTER GAS STA Status: Removed Facility Id: 23-29698 Site ID: 573241	1201 KERLIN ST	NE 1/8 - 1/4 (0.159 mi.)	E14	30
DELAWARE VALLEY VAUL Status: Closed Without a Permit Facility Id: 23-30836 Site ID: 573262	1400 W 9TH ST	SSW 1/8 - 1/4 (0.167 mi.)	C17	38
9TH ST SHELL Status: Removed Facility Id: 23-43654 Site ID: 573576	1425 W 9TH ST	SSW 1/8 - 1/4 (0.175 mi.)	C18	38

Other Ascertainable Records

RCRA NonGen / NLR: RCRAInfo is EPA's comprehensive information system, providing access to data supporting the Resource Conservation and Recovery Act (RCRA) of 1976 and the Hazardous and Solid Waste Amendments (HSWA) of 1984. The database includes selective information on sites which generate, transport, store, treat and/or dispose of hazardous waste as defined by the Resource Conservation and Recovery Act (RCRA). Non-Generators do not presently generate hazardous waste.

A review of the RCRA NonGen / NLR list, as provided by EDR, and dated 09/13/2021 has revealed that there are 3 RCRA NonGen / NLR sites within approximately 0.25 miles of the target property.

<u>Lower Elevation</u>	<u>Address</u>	<u>Direction / Distance</u>	<u>Map ID</u>	<u>Page</u>
ATLANTIC SERVICE STA EPA ID:: PAD987330578	700 W 9TH ST	E 1/8 - 1/4 (0.159 mi.)	D11	17
SUNOCO SERVICE STATI EPA ID:: PAD000779157	9TH & KERLIN STS	E 1/8 - 1/4 (0.161 mi.)	D16	35
SPRAY PRODUCTS CORP EPA ID:: PAD015056062	2 RACE ST	WNW 1/8 - 1/4 (0.205 mi.)	G25	60

ROD: Record of Decision. ROD documents mandate a permanent remedy at an NPL (Superfund) site containing technical and health information to aid the cleanup.

A review of the ROD list, as provided by EDR, and dated 10/20/2021 has revealed that there is 1 ROD site within approximately 1 mile of the target property.

<u>Lower Elevation</u>	<u>Address</u>	<u>Direction / Distance</u>	<u>Map ID</u>	<u>Page</u>
WADE (ABM)	1 FLOWER STREET	S 1/2 - 1 (0.830 mi.)	J43	174

EXECUTIVE SUMMARY

EPA ID:: PAD980539407

PA MANIFEST: Hazardous waste manifest information.

A review of the PA MANIFEST list, as provided by EDR, and dated 06/30/2018 has revealed that there are 5 PA MANIFEST sites within approximately 0.25 miles of the target property.

<u>Lower Elevation</u>	<u>Address</u>	<u>Direction / Distance</u>	<u>Map ID</u>	<u>Page</u>
EXELON CORPORATION-L Generator EPA Id: PADEP0016445	LAMOKIN & 7TH STREET	S 1/8 - 1/4 (0.198 mi.)	F19	49
AMTRAK LAMOKIN ST SU Generator EPA Id: PADEP0011633	SEVENTH & LAMOKIN ST	S 1/8 - 1/4 (0.198 mi.)	F21	55
SPRAY PRODUCTS CORP Generator EPA Id: PAD015056062	2 RACE ST	WNW 1/8 - 1/4 (0.205 mi.)	G25	60
HORIZON Generator EPA Id: PADEP0017141	610 PUSEY STREET	SE 1/8 - 1/4 (0.208 mi.)	28	146
BALDT INC Generator EPA Id: PADEP0020018	810 W 6TH ST	ESE 1/8 - 1/4 (0.246 mi.)	H29	148

NJ MANIFEST: Hazardous waste manifest information.

A review of the NJ MANIFEST list, as provided by EDR, and dated 12/31/2018 has revealed that there is 1 NJ MANIFEST site within approximately 0.25 miles of the target property.

<u>Lower Elevation</u>	<u>Address</u>	<u>Direction / Distance</u>	<u>Map ID</u>	<u>Page</u>
ORB INDUSTRIES INC EPA Id: PAD015056062	2 RACE ST	WNW 1/8 - 1/4 (0.205 mi.)	G27	144

NY MANIFEST: Manifest is a document that lists and tracks hazardous waste from the generator through transporters to a TSD facility.

A review of the NY MANIFEST list, as provided by EDR, and dated 01/01/2019 has revealed that there is 1 NY MANIFEST site within approximately 0.25 miles of the target property.

<u>Lower Elevation</u>	<u>Address</u>	<u>Direction / Distance</u>	<u>Map ID</u>	<u>Page</u>
SPRAY PRODUCTS CORP EPA ID: PAD015056062	2 RACE ST	WNW 1/8 - 1/4 (0.205 mi.)	G26	143

EDR HIGH RISK HISTORICAL RECORDS

EDR Exclusive Records

EDR MGP: The EDR Proprietary Manufactured Gas Plant Database includes records of coal gas plants

EXECUTIVE SUMMARY

(manufactured gas plants) compiled by EDR's researchers. Manufactured gas sites were used in the United States from the 1800's to 1950's to produce a gas that could be distributed and used as fuel. These plants used whale oil, rosin, coal, or a mixture of coal, oil, and water that also produced a significant amount of waste. Many of the byproducts of the gas production, such as coal tar (oily waste containing volatile and non-volatile chemicals), sludges, oils and other compounds are potentially hazardous to human health and the environment. The byproduct from this process was frequently disposed of directly at the plant site and can remain or spread slowly, serving as a continuous source of soil and groundwater contamination.

A review of the EDR MGP list, as provided by EDR, has revealed that there are 2 EDR MGP sites within approximately 1 mile of the target property.

<u>Lower Elevation</u>	<u>Address</u>	<u>Direction / Distance</u>	<u>Map ID</u>	<u>Page</u>
DELAWARE COUNTY GAS	DELAWARE AVE AT TILG	S 1/2 - 1 (0.780 mi.)	42	174
DELAWARE COUNTY GAS	WELCH STREET	E 1/2 - 1 (0.957 mi.)	46	477

EDR Hist Auto: EDR has searched selected national collections of business directories and has collected listings of potential gas station/filling station/service station sites that were available to EDR researchers. EDR's review was limited to those categories of sources that might, in EDR's opinion, include gas station/filling station/service station establishments. The categories reviewed included, but were not limited to gas, gas station, gasoline station, filling station, auto, automobile repair, auto service station, service station, etc. This database falls within a category of information EDR classifies as "High Risk Historical Records", or HRHR. EDR's HRHR effort presents unique and sometimes proprietary data about past sites and operations that typically create environmental concerns, but may not show up in current government records searches.

A review of the EDR Hist Auto list, as provided by EDR, has revealed that there are 3 EDR Hist Auto sites within approximately 0.125 miles of the target property.

<u>Lower Elevation</u>	<u>Address</u>	<u>Direction / Distance</u>	<u>Map ID</u>	<u>Page</u>
LAXTON FRANK A	9TH & LLOYD ST	SSE 0 - 1/8 (0.077 mi.)	4	10
GUYER JOHN F	722 W 10TH ST	ENE 0 - 1/8 (0.101 mi.)	B6	12
GUYER JOHN F	716-22 W 10TH ST	ENE 0 - 1/8 (0.102 mi.)	B7	12

EDR Hist Cleaner: EDR has searched selected national collections of business directories and has collected listings of potential dry cleaner sites that were available to EDR researchers. EDR's review was limited to those categories of sources that might, in EDR's opinion, include dry cleaning establishments. The categories reviewed included, but were not limited to dry cleaners, cleaners, laundry, laundromat, cleaning/laundry, wash & dry etc. This database falls within a category of information EDR classifies as "High Risk Historical Records", or HRHR. EDR's HRHR effort presents unique and sometimes proprietary data about past sites and operations that typically create environmental concerns, but may not show up in current government records searches.

A review of the EDR Hist Cleaner list, as provided by EDR, has revealed that there is 1 EDR Hist Cleaner site within approximately 0.125 miles of the target property.

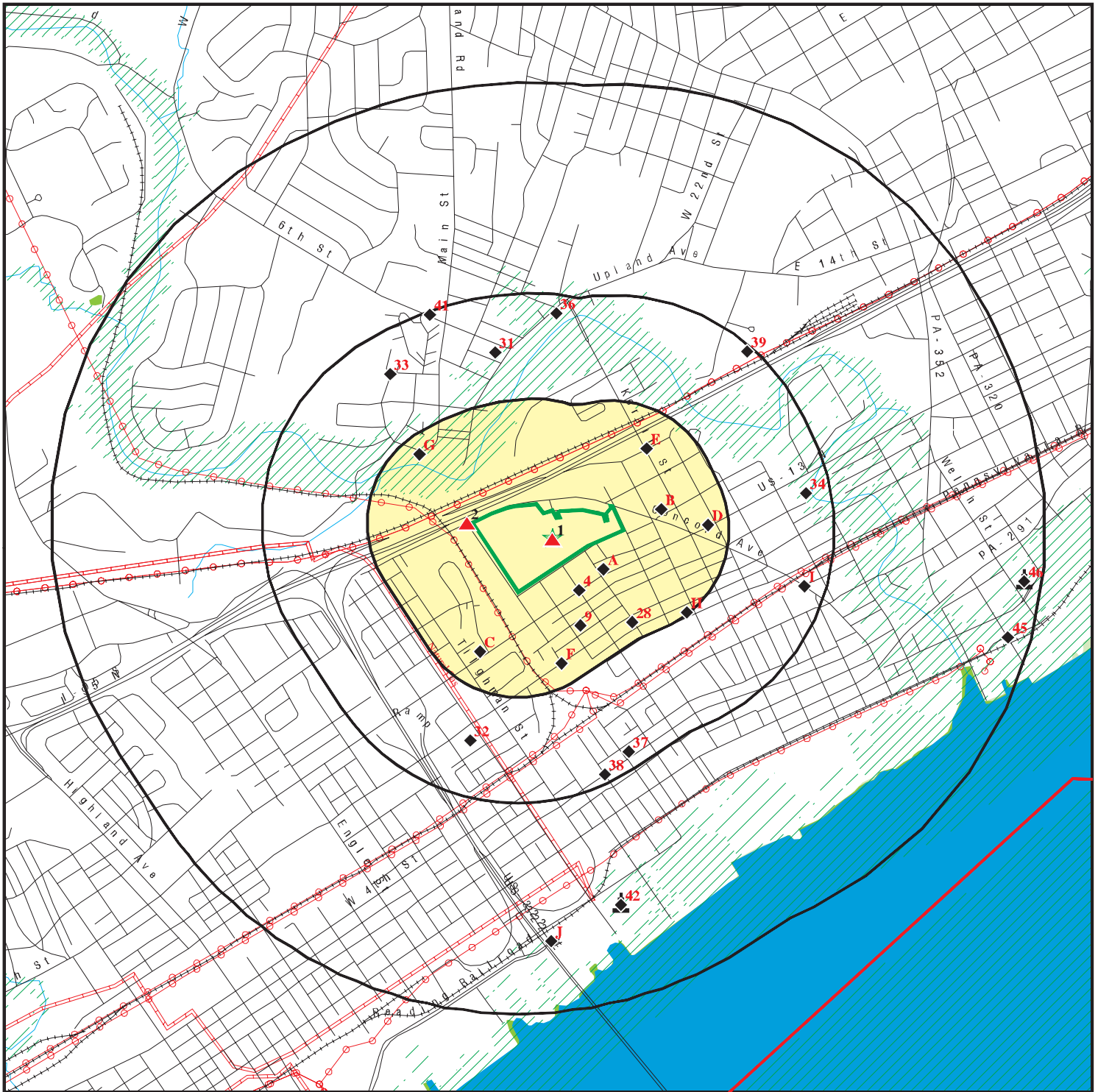
<u>Lower Elevation</u>	<u>Address</u>	<u>Direction / Distance</u>	<u>Map ID</u>	<u>Page</u>
NIXON CLEANERS	942 W NINTH ST	ESE 0 - 1/8 (0.066 mi.)	A3	10

EXECUTIVE SUMMARY

Due to poor or inadequate address information, the following sites were not mapped. Count: 9 records.

<u>Site Name</u>	<u>Database(s)</u>
PECO ENERTGY GOULD CHEMCLEAR	CORRACTS, US INST CONTROLS, RCRA NonGen / NLR, 2020 COR ACTION, FINDS, NY MANIFEST
FORD MOTOR CO CHESTER ASSEMBLY PLT	SEMS-ARCHIVE
PERKINS	SEMS-ARCHIVE
L&W TRANSPORTATION I-95	SEMS-ARCHIVE
CHESTER ABANDONED DRUMS SITE	SEMS-ARCHIVE
MONROE CHEMICAL	SEMS-ARCHIVE
CHESTER WORK CTR	PA LUST, PA ARCHIVE AST
GREEN RIDGE ELEM SCH	PA UNREG LTANKS, PA ARCHIVE UST
MCCAFFERTY VILLAGE	PA UNREG LTANKS

OVERVIEW MAP - 6809691.2S



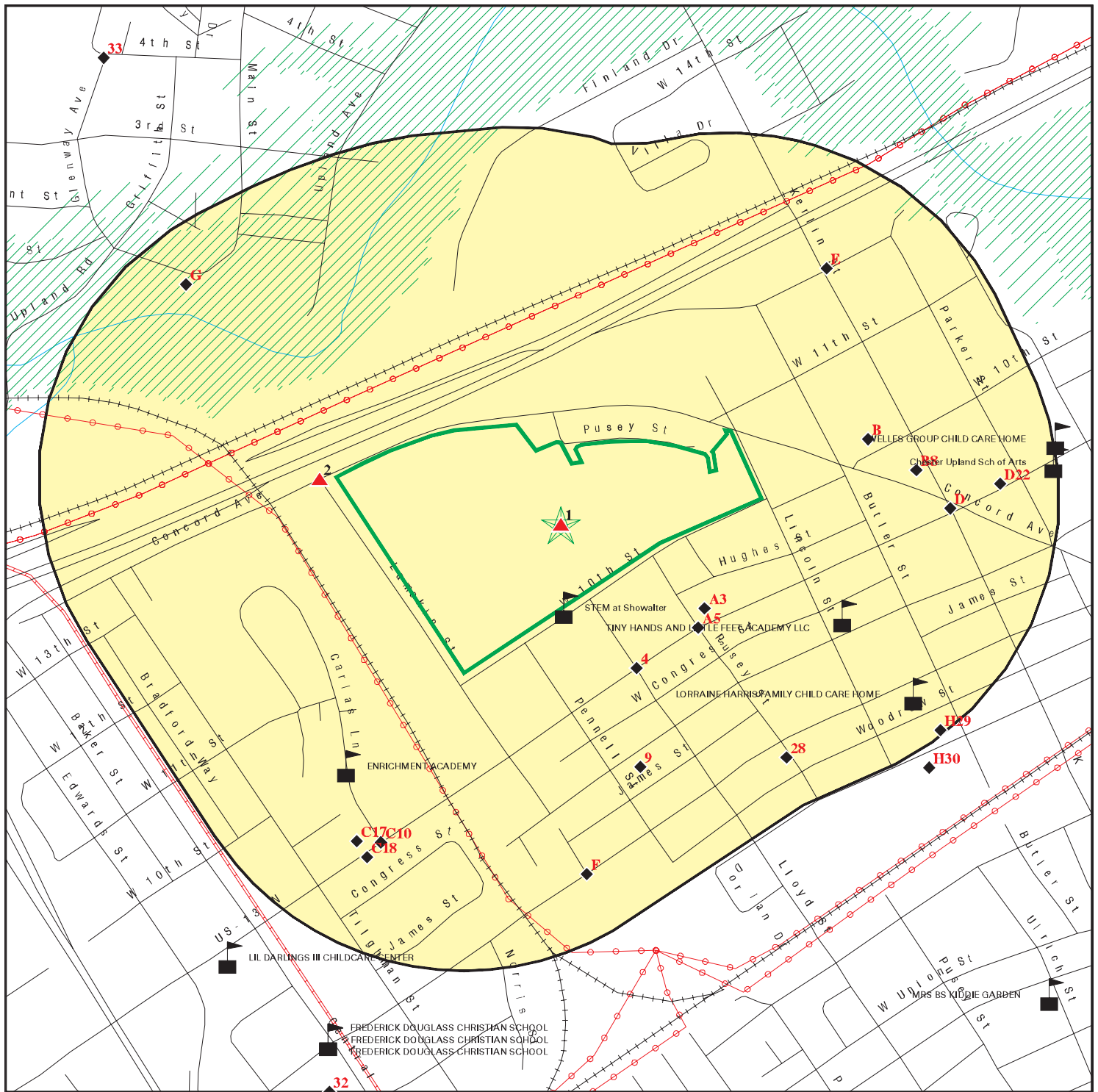
- Target Property
- Sites at elevations higher than or equal to the target property
- Sites at elevations lower than the target property
- Manufactured Gas Plants
- National Priority List Sites
- Dept. Defense Sites
- Indian Reservations BIA
- County Boundary
- Power transmission lines
- Pipelines
- Special Flood Hazard Area (1%)
- 0.2% Annual Chance Flood Hazard
- National Wetland Inventory
- State Wetlands

This report includes Interactive Map Layers to display and/or hide map information. The legend includes only those icons for the default map view.

SITE NAME: STEM At Showalter
 ADDRESS: 1100 W. 10th Street
 Chester PA 19013
 LAT/LONG: 39.848144 / 75.377582

CLIENT: Acer Associates LLC
 CONTACT: Kasey Lechner
 INQUIRY #: 6809691.2s
 DATE: January 05, 2022 5:09 pm

DETAIL MAP - 6809691.2S



- Target Property
- Sites at elevations higher than or equal to the target property
- Sites at elevations lower than the target property
- Manufactured Gas Plants
- Sensitive Receptors
- National Priority List Sites
- Dept. Defense Sites
- Indian Reservations BIA
- Power transmission lines
- Pipelines
- Special Flood Hazard Area (1%)
- 0.2% Annual Chance Flood Hazard

This report includes Interactive Map Layers to display and/or hide map information. The legend includes only those icons for the default map view.

SITE NAME: STEM At Showalter
ADDRESS: 1100 W. 10th Street
Chester PA 19013
LAT/LONG: 39.848144 / 75.377582

CLIENT: Acer Associates LLC
CONTACT: Kasey Lechner
INQUIRY #: 6809691.2s
DATE: January 05, 2022 5:09 pm

MAP FINDINGS SUMMARY

Database	Search Distance (Miles)	Target Property	< 1/8	1/8 - 1/4	1/4 - 1/2	1/2 - 1	> 1	Total Plotted
STANDARD ENVIRONMENTAL RECORDS								
<i>Lists of Federal NPL (Superfund) sites</i>								
NPL	1.000		0	0	0	0	NR	0
Proposed NPL	1.000		0	0	0	0	NR	0
NPL LIENS	1.000		0	0	0	0	NR	0
<i>Lists of Federal Delisted NPL sites</i>								
Delisted NPL	1.000		0	0	0	1	NR	1
<i>Lists of Federal sites subject to CERCLA removals and CERCLA orders</i>								
FEDERAL FACILITY	0.500		0	0	0	NR	NR	0
SEMS	0.500		0	0	0	NR	NR	0
<i>Lists of Federal CERCLA sites with NFRAP</i>								
SEMS-ARCHIVE	0.500		1	1	2	NR	NR	4
<i>Lists of Federal RCRA facilities undergoing Corrective Action</i>								
CORRACTS	1.000		0	0	0	1	NR	1
<i>Lists of Federal RCRA TSD facilities</i>								
RCRA-TSDF	0.500		0	0	0	NR	NR	0
<i>Lists of Federal RCRA generators</i>								
RCRA-LQG	0.250		0	0	NR	NR	NR	0
RCRA-SQG	0.250		0	1	NR	NR	NR	1
RCRA-VSQG	0.250		0	1	NR	NR	NR	1
<i>Federal institutional controls / engineering controls registries</i>								
LUCIS	0.500		0	0	0	NR	NR	0
US ENG CONTROLS	0.500		0	0	0	NR	NR	0
US INST CONTROLS	0.500		0	0	0	NR	NR	0
<i>Federal ERNS list</i>								
ERNS	0.001		0	NR	NR	NR	NR	0
<i>Lists of state- and tribal (Superfund) equivalent sites</i>								
PA SHWS	1.000		0	0	1	1	NR	2
PA HSCA	1.000		0	0	0	0	NR	0
<i>Lists of state and tribal landfills and solid waste disposal facilities</i>								
PA SWF/LF	0.500		0	0	0	NR	NR	0
<i>Lists of state and tribal leaking storage tanks</i>								
PA LAST	0.500		0	0	0	NR	NR	0

MAP FINDINGS SUMMARY

Database	Search Distance (Miles)	Target Property	< 1/8	1/8 - 1/4	1/4 - 1/2	1/2 - 1	> 1	Total Plotted
PA LUST	0.500		0	3	4	NR	NR	7
INDIAN LUST	0.500		0	0	0	NR	NR	0
PA UNREG LTANKS	0.500		0	0	2	NR	NR	2
<i>Lists of state and tribal registered storage tanks</i>								
FEMA UST	0.250		0	0	NR	NR	NR	0
PA UST	0.250		0	4	NR	NR	NR	4
PA AST	0.250		0	0	NR	NR	NR	0
INDIAN UST	0.250		0	0	NR	NR	NR	0
<i>State and tribal institutional control / engineering control registries</i>								
PA ENG CONTROLS	0.500		0	0	0	NR	NR	0
PA INST CONTROL	0.500		0	0	0	NR	NR	0
PA AUL	0.500		0	1	1	NR	NR	2
<i>Lists of state and tribal voluntary cleanup sites</i>								
PA VCP	0.500		0	2	1	NR	NR	3
INDIAN VCP	0.500		0	0	0	NR	NR	0
<i>Lists of state and tribal brownfield sites</i>								
PA BROWNFIELDS	0.500		0	0	0	NR	NR	0
<u>ADDITIONAL ENVIRONMENTAL RECORDS</u>								
<i>Local Brownfield lists</i>								
US BROWNFIELDS	0.500		0	0	0	NR	NR	0
<i>Local Lists of Landfill / Solid Waste Disposal Sites</i>								
PA HIST LF	0.500		0	0	2	NR	NR	2
INDIAN ODI	0.500		0	0	0	NR	NR	0
ODI	0.500		0	0	0	NR	NR	0
DEBRIS REGION 9	0.500		0	0	0	NR	NR	0
IHS OPEN DUMPS	0.500		0	0	0	NR	NR	0
<i>Local Lists of Hazardous waste / Contaminated Sites</i>								
US HIST CDL	0.001		0	NR	NR	NR	NR	0
US CDL	0.001		0	NR	NR	NR	NR	0
PA PFAS	0.500		0	0	0	NR	NR	0
<i>Local Lists of Registered Storage Tanks</i>								
PA ARCHIVE UST	0.250	1	1	6	NR	NR	NR	8
PA ARCHIVE AST	0.001		0	NR	NR	NR	NR	0
<i>Local Land Records</i>								
LIENS 2	0.001		0	NR	NR	NR	NR	0
PA ACT 2-DEED	0.500		0	0	0	NR	NR	0
<i>Records of Emergency Release Reports</i>								
HMIRS	0.001		0	NR	NR	NR	NR	0

MAP FINDINGS SUMMARY

Database	Search Distance (Miles)	Target Property	< 1/8	1/8 - 1/4	1/4 - 1/2	1/2 - 1	> 1	Total Plotted
PA SPILLS	0.001		0	NR	NR	NR	NR	0
Other Ascertainable Records								
RCRA NonGen / NLR	0.250		0	3	NR	NR	NR	3
FUDS	1.000		0	0	0	0	NR	0
DOD	1.000		0	0	0	0	NR	0
SCRD DRYCLEANERS	0.500		0	0	0	NR	NR	0
US FIN ASSUR	0.001		0	NR	NR	NR	NR	0
EPA WATCH LIST	0.001		0	NR	NR	NR	NR	0
2020 COR ACTION	0.250		0	0	NR	NR	NR	0
TSCA	0.001		0	NR	NR	NR	NR	0
TRIS	0.001		0	NR	NR	NR	NR	0
SSTS	0.001		0	NR	NR	NR	NR	0
ROD	1.000		0	0	0	1	NR	1
RMP	0.001		0	NR	NR	NR	NR	0
RAATS	0.001		0	NR	NR	NR	NR	0
PRP	0.001		0	NR	NR	NR	NR	0
PADS	0.001		0	NR	NR	NR	NR	0
ICIS	0.001		0	NR	NR	NR	NR	0
FTTS	0.001		0	NR	NR	NR	NR	0
MLTS	0.001		0	NR	NR	NR	NR	0
COAL ASH DOE	0.001		0	NR	NR	NR	NR	0
COAL ASH EPA	0.500		0	0	0	NR	NR	0
PCB TRANSFORMER	0.001		0	NR	NR	NR	NR	0
RADINFO	0.001		0	NR	NR	NR	NR	0
HIST FTTS	0.001		0	NR	NR	NR	NR	0
DOT OPS	0.001		0	NR	NR	NR	NR	0
CONSENT	1.000		0	0	0	0	NR	0
INDIAN RESERV	1.000		0	0	0	0	NR	0
FUSRAP	1.000		0	0	0	0	NR	0
UMTRA	0.500		0	0	0	NR	NR	0
LEAD SMELTERS	0.001		0	NR	NR	NR	NR	0
US AIRS	0.001		0	NR	NR	NR	NR	0
US MINES	0.250		0	0	NR	NR	NR	0
ABANDONED MINES	0.250		0	0	NR	NR	NR	0
FINDS	0.001		0	NR	NR	NR	NR	0
UXO	1.000		0	0	0	0	NR	0
DOCKET HWC	0.001		0	NR	NR	NR	NR	0
ECHO	0.001		0	NR	NR	NR	NR	0
FUELS PROGRAM	0.250		0	0	NR	NR	NR	0
PA AIRS	0.001		0	NR	NR	NR	NR	0
PA ASBESTOS	0.001		0	NR	NR	NR	NR	0
PA DRYCLEANERS	0.250		0	0	NR	NR	NR	0
PA MANIFEST	0.250		0	5	NR	NR	NR	5
NJ MANIFEST	0.250		0	1	NR	NR	NR	1
NY MANIFEST	0.250		0	1	NR	NR	NR	1
PA MINES	0.250		0	0	NR	NR	NR	0
PA NPDES	0.001		0	NR	NR	NR	NR	0
PA UIC	0.001		0	NR	NR	NR	NR	0
MINES MRDS	0.001		0	NR	NR	NR	NR	0

EDR HIGH RISK HISTORICAL RECORDS

EDR Exclusive Records

EDR MGP	1.000		0	0	0	2	NR	2
---------	-------	--	---	---	---	---	----	---

MAP FINDINGS SUMMARY

Database	Search Distance (Miles)	Target Property	< 1/8	1/8 - 1/4	1/4 - 1/2	1/2 - 1	> 1	Total Plotted
EDR Hist Auto	0.125		3	NR	NR	NR	NR	3
EDR Hist Cleaner	0.125		1	NR	NR	NR	NR	1
<u>EDR RECOVERED GOVERNMENT ARCHIVES</u>								
<i>Exclusive Recovered Govt. Archives</i>								
PA RGA HWS	0.001		0	NR	NR	NR	NR	0
PA RGA LF	0.001		0	NR	NR	NR	NR	0
PA RGA LUST	0.001		0	NR	NR	NR	NR	0
- Totals --		1	6	29	13	6	0	55

NOTES:

TP = Target Property

NR = Not Requested at this Search Distance

Sites may be listed in more than one database

Map ID
Direction
Distance
Elevation

MAP FINDINGS

Site

Database(s)

EDR ID Number
EPA ID Number

1	SHOWALTER MID SCH	PA ARCHIVE UST	S111116198
Target	1100 W 10TH ST		N/A
Property	CHESTER, PA 19013		

Actual:
78 ft.

ARCHIVE UST:

Name:	SHOWALTER MID SCH
Address:	1100 W 10TH ST
City,State,Zip:	CHESTER 19013-3537
Facility Id:	23-14088
Site ID:	573080
Municipality:	Chester City
Client Date:	164168
Owner Id:	Not reported
Owner Name:	CHESTER UPLAND SCH DIST
Owner Address:	1720 MELROSE AVE
Owner Address 2:	Not reported
Owner City,St,Zip:	CHESTER, PA 19013
Owner Phone:	Not reported
Owner County Code:	Not reported
Resp Party Name:	CHESTER UPLAND SCH DIST
RP Address:	1720 MELROSE AVE
RP Address 2:	Not reported
RP City,St,Zip:	CHESTER, PA 19013-5837
Region Code Name:	Not reported
Regulated Expire Date:	Not reported

Tank Sequence #:	001
Tank Id:	638301
Status:	Exempt From State Law
Status Code End Date:	Not reported
Capacity:	10000
Substance:	HO
Tank Substance End Date:	Not reported
Install Date:	12/01/1959
Tank Code:	UST
Inspection Code:	Not reported
Last Inspection:	Not reported
Substance Type:	Not reported
CASRN for Hazardous Substances:	164168
Chemical Name:	CHESTER UPLAND SCH DIST
Other Information Regarding The Tank Substance:	Not reported
Undeliverable Address Ind.:	N
Contact Name:	UNKNOWN
Company:	Not reported

Tank Sequence #:	002
Tank Id:	638302
Status:	Exempt From State Law
Status Code End Date:	Not reported
Capacity:	15000
Substance:	HO
Tank Substance End Date:	Not reported
Install Date:	12/01/1979
Tank Code:	UST
Inspection Code:	Not reported
Last Inspection:	Not reported
Substance Type:	Not reported
CASRN for Hazardous Substances:	164168

Map ID
Direction
Distance
Elevation

MAP FINDINGS

Site

Database(s)

EDR ID Number
EPA ID Number

SHOWALTER MID SCH (Continued)

S111116198

Chemical Name: CHESTER UPLAND SCH DIST
Other Information Regarding The Tank Substance: Not reported
Undeliverable Address Ind.: N
Contact Name: UNKNOWN
Company: Not reported

2
West
< 1/8
0.014 mi.
73 ft.

ATHLETIC FLD
CONCORD AVE & LAMOKIN ST
CHESTER, PA 19013

PA ARCHIVE UST

S111107409
N/A

Relative:
Higher

ARCHIVE UST:

Actual:
89 ft.

Name: ATHLETIC FLD
Address: CONCORD AVE & LAMOKIN ST
City,State,Zip: CHESTER 19013
Facility Id: 23-14013
Site ID: 573066
Municipality: Chester City
Client Date: 164168
Owner Id: Not reported
Owner Name: CHESTER UPLAND SCH DIST
Owner Address: 1720 MELROSE AVE
Owner Address 2: Not reported
Owner City,St,Zip: CHESTER, PA 19013
Owner Phone: Not reported
Owner County Code: Not reported
Resp Party Name: CHESTER UPLAND SCH DIST
RP Address: 1720 MELROSE AVE
RP Address 2: Not reported
RP City,St,Zip: CHESTER, PA 19013-5837
Region Code Name: Not reported
Regulated Expire Date: Not reported

Tank Sequence #: 001
Tank Id: 638274
Status: Exempt From State Law
Status Code End Date: Not reported
Capacity: 1000
Substance: HO
Tank Substance End Date: Not reported
Install Date: 12/01/1953
Tank Code: UST
Inspection Code: Not reported
Last Inspection: Not reported
Substance Type: Not reported
CASRN for Hazardous Substances: 164168
Chemical Name: CHESTER UPLAND SCH DIST
Other Information Regarding The Tank Substance: Not reported
Undeliverable Address Ind.: N
Contact Name: UNKNOWN
Company: Not reported

Map ID
Direction
Distance
Elevation

MAP FINDINGS

EDR ID Number
EPA ID Number

A3
ESE
< 1/8
0.066 mi.
346 ft.

NIXON CLEANERS
942 W NINTH ST
CHESTER, PA 19015

EDR Hist Cleaner **1018790330**
N/A

Site 1 of 2 in cluster A

Relative: EDR Hist Cleaner
Lower

Actual: 62 ft.	Year:	Name:	Type:
	1969	NIXON DRY CLEANERS	Drycleaning Plants, Except Rugs
	1970	NIXON DRY CLEANERS	Drycleaning Plants, Except Rugs
	1971	NIXON DRY CLEANERS	Drycleaning Plants, Except Rugs
	1972	NIXON DRY CLEANERS	Drycleaning Plants, Except Rugs
	1973	NIXON DRY CLEANERS	Drycleaning Plants, Except Rugs
	1974	NIXON DRY CLEANERS	Drycleaning Plants, Except Rugs
	1975	NIXON DRY CLEANERS	Drycleaning Plants, Except Rugs
	1976	NIXON DRY CLEANERS	Drycleaning Plants, Except Rugs
	1977	NIXON UNIFORM RENTAL SERVICE*	Drycleaning Plants, Except Rugs
	1977	NIXON DRY CLEANERS	Drycleaning Plants, Except Rugs
	1978	NIXON UNIFORM RENTAL SERVICE*	Drycleaning Plants, Except Rugs
	1978	NIXON DRY CLEANERS	Drycleaning Plants, Except Rugs
	1979	NIXON UNIFORM RENTAL SERVICE*	Drycleaning Plants, Except Rugs
	1979	NIXON UNIFORM RENTAL SERVICE*	Drycleaning Plants, Except Rugs
	1980	NIXON UNIFORM RENTAL SERVICE*	Drycleaning Plants, Except Rugs
	1982	NIXON UNIFORM RNTL SRVC INC	Drycleaning Plants, Except Rugs
	1986	NIXON CLEANERS	Drycleaning Plants, Except Rugs
	1987	NIXON CLEANERS	Drycleaning Plants, Except Rugs
	1988	NIXON CLEANERS	Drycleaning Plants, Except Rugs
	1989	NIXON CLEANERS	Drycleaning Plants, Except Rugs
	1990	NIXON CLEANERS	Drycleaning Plants, Except Rugs
	1991	NIXON CLEANERS	Drycleaning Plants, Except Rugs
	1992	NIXON CLEANERS	Drycleaning Plants, Except Rugs
	1993	NIXON CLEANERS	Drycleaning Plants, Except Rugs
	1994	NIXON CLEANERS	Drycleaning Plants, Except Rugs
	1995	NIXON CLEANERS	Drycleaning Plants, Except Rugs
	1996	NIXON CLEANERS	Drycleaning Plants, Except Rugs
	1997	NIXON CLEANERS	Drycleaning Plants, Except Rugs
	1998	NIXON CLEANERS	Drycleaning Plants, Except Rugs
	1999	NIXON CLEANERS	Drycleaning Plants, Except Rugs
	2000	NIXON CLEANERS	Drycleaning Plants, Except Rugs
	2001	NIXON CLEANERS	Drycleaning Plants, Except Rugs
	2002	NIXON CLEANERS	Drycleaning Plants, Except Rugs
	2003	NIXON CLEANERS	Drycleaning Plants, Except Rugs
	2004	NIXON CLEANERS	Drycleaning Plants, Except Rugs
	2005	NIXON CLEANERS	Drycleaning Plants, Except Rugs
	2006	NIXON CLEANERS	Drycleaning Plants, Except Rugs
	2007	NIXON CLEANERS	Drycleaning Plants, Except Rugs

4
SSE
< 1/8
0.077 mi.
405 ft.

LAXTON FRANK A
9TH & LLOYD ST
CHESTER, PA 19013

EDR Hist Auto **1020516930**
N/A

Relative: EDR Hist Auto
Lower

Actual: 58 ft.	Year:	Name:	Type:
	1969	LAXTON FRANK A	General Automotive Repair Shops
	1970	LAXTON FRANK A	General Automotive Repair Shops
	1971	LAXTON FRANK A	General Automotive Repair Shops

Map ID
Direction
Distance
Elevation

MAP FINDINGS

Site

Database(s)

EDR ID Number
EPA ID Number

LAXTON FRANK A (Continued)

1020516930

1972	LAXTON FRANK A	General Automotive Repair Shops
1973	LAXTONS AUTO REPAIR	General Automotive Repair Shops
1986	LAXTONS AUTO REPAIR	General Automotive Repair Shops
1987	LAXTONS AUTO REPAIR	General Automotive Repair Shops
1988	LAXTONS AUTO REPAIR	General Automotive Repair Shops
1989	LAXTONS AUTO REPAIR	General Automotive Repair Shops

A5
SE
< 1/8
0.077 mi.
407 ft.

NIXON CLEANERS
9TH AND PUSEY ST.
CHESTER, PA 19013

SEMS-ARCHIVE **1003866991**
PAD987348893

Site 2 of 2 in cluster A

Relative:
Lower
Actual:
61 ft.

SEMS Archive:
Site ID: 0304494
EPA ID: PAD987348893
Name: NIXON CLEANERS
Address: 9TH AND PUSEY ST.
Address 2: Not reported
City,State,Zip: CHESTER, PA 19013
Cong District: 05
FIPS Code: 42045
FF: N
NPL: Not on the NPL
Non NPL Status: NFRAP-Site does not qualify for the NPL based on existing information

SEMS Archive Detail:

Region: 03
Site ID: 0304494
EPA ID: PAD987348893
Site Name: NIXON CLEANERS
NPL: N
FF: N
OU: 00
Action Code: VS
Action Name: ARCH SITE
SEQ: 1
Start Date: Not reported
Finish Date: 1992-04-22 04:00:00
Qual: Not reported
Current Action Lead: EPA Perf In-Hse

Region: 03
Site ID: 0304494
EPA ID: PAD987348893
Site Name: NIXON CLEANERS
NPL: N
FF: N
OU: 00
Action Code: PA
Action Name: PA
SEQ: 1
Start Date: Not reported
Finish Date: 1992-04-22 04:00:00
Qual: N
Current Action Lead: EPA Perf

Region: 03

Map ID
Direction
Distance
Elevation

MAP FINDINGS

Site

Database(s)

EDR ID Number
EPA ID Number

NIXON CLEANERS (Continued)

1003866991

Site ID: 0304494
EPA ID: PAD987348893
Site Name: NIXON CLEANERS
NPL: N
FF: N
OU: 00
Action Code: DS
Action Name: DISCVRY
SEQ: 1
Start Date: 1991-10-15 04:00:00
Finish Date: 1991-10-15 04:00:00
Qual: Not reported
Current Action Lead: EPA Perf

Region: 03
Site ID: 0304494
EPA ID: PAD987348893
Site Name: NIXON CLEANERS
NPL: N
FF: N
OU: 00
Action Code: RS
Action Name: RV ASSESS
SEQ: 1
Start Date: 1991-08-22 04:00:00
Finish Date: 1991-08-22 04:00:00
Qual: Not reported
Current Action Lead: EPA Perf

B6
ENE
< 1/8
0.101 mi.
532 ft.

GUYER JOHN F
722 W 10TH ST
CHESTER, PA 19013

EDR Hist Auto 1021552634
N/A

Relative:
Lower

EDR Hist Auto

Actual:
66 ft.

Year: Name:
1969 GUYER JOHN F
1970 GUYER JOHN F

Type:
Gasoline Service Stations
Gasoline Service Stations

B7
ENE
< 1/8
0.102 mi.
537 ft.

GUYER JOHN F
716-22 W 10TH ST
CHESTER, PA 19013

EDR Hist Auto 1020515146
N/A

Relative:
Lower

EDR Hist Auto

Actual:
66 ft.

Year: Name:
1971 GUYER JOHN F
1972 GUYER JOHN J
1975 GUYER JOHN F
1976 GUYER JOHN F
1977 GUYER JOHN F

Type:
Gasoline Service Stations
Gasoline Service Stations
General Automotive Repair Shops
General Automotive Repair Shops
General Automotive Repair Shops

Map ID
Direction
Distance
Elevation

MAP FINDINGS

Site

Database(s)

EDR ID Number
EPA ID Number

GUYER JOHN F (Continued)

1020515146

1978	GUYER JOHN F	General Automotive Repair Shops
1979	GUYER JOHN F	General Automotive Repair Shops
1980	GUYER JOHN F	General Automotive Repair Shops
1982	GUYER JOHN F	General Automotive Repair Shops
1988	WALLERS AUTO REPAIR	General Automotive Repair Shops
1989	WALLERS AUTO REPAIR	General Automotive Repair Shops
1990	WALLERS AUTO REPAIR	General Automotive Repair Shops
1991	WALLERS AUTO REPAIR	General Automotive Repair Shops
1992	WALLERS AUTO REPAIR	General Automotive Repair Shops
1993	WALLERS AUTO REPAIR	General Automotive Repair Shops
1994	WALLERS AUTO REPAIR	General Automotive Repair Shops
1995	WALLERS AUTO REPAIR	General Automotive Repair Shops
1996	WALLERS AUTO REPAIR	General Automotive Repair Shops
1997	WALLERS AUTO REPAIR	General Automotive Repair Shops
1998	WALLERS AUTO REPAIR	General Automotive Repair Shops
1999	WALLERS AUTO REPAIR	General Automotive Repair Shops
2000	WALLER RAYMOND	General Automotive Repair Shops
2001	WALLER RAYMOND	General Automotive Repair Shops
2002	WALLER RAYMOND	General Automotive Repair Shops
2003	WALLER RAYMOND	General Automotive Repair Shops
2004	WALLER RAYMOND	General Automotive Repair Shops
2005	WALLER RAYMOND	General Automotive Repair Shops
2006	WALLER RAYMOND	General Automotive Repair Shops
2007	WALLER RAYMOND	General Automotive Repair Shops
2008	WALLER RAYMOND	General Automotive Repair Shops
2009	WALLER RAYMOND	General Automotive Repair Shops
2010	WALLER RAYMOND	General Automotive Repair Shops
2011	WALLER RAYMOND	General Automotive Repair Shops
2012	WALLER RAYMOND	General Automotive Repair Shops
2013	WALLER RAYMOND	General Automotive Repair Shops

B8
East
1/8-1/4
0.132 mi.
697 ft.

EAGLE FUEL
916 KERLIN ST
CHESTER, PA 19013

PA UST
PA ARCHIVE UST

U001091192
N/A

Site 3 of 3 in cluster B

Relative:
Lower

UST:

Actual:
63 ft.

Name:	EAGLE FUEL
Address:	916 KERLIN ST
City,State,Zip:	CHESTER, PA 19013-3701
Site ID:	573599
Other Id:	23-44028
Client Id Number:	343478
Municipality Name:	Chester
Region:	EP SE Rgnl Off Norristown
Mailing Name:	SAMITRADE MARK LLC
Mailing Address:	PO BOX 7869
Mailing Address 2:	Not reported
Mailing City,St,Zip:	NEWARK, DE 19714
Registration Expiration Date:	02/04/2022

Tank Seq No:	1
Tank Status:	Currently In Use
Capacity:	10000
Substance:	Gasoline
Date Installed:	08/01/1980
Tank Code:	UST

Map ID
Direction
Distance
Elevation

MAP FINDINGS

Site

Database(s)

EDR ID Number
EPA ID Number

EAGLE FUEL (Continued)

U001091192

Inspection Code: Facility Operation Inspection
Tank Last Dt Inspected: 08/19/2019
Decode for Tstatus: Currently In Use
Decode for Substance: Gasoline

Tank Seq No: 2
Tank Status: Currently In Use
Capacity: 10000
Substance: Gasoline
Date Installed: 08/01/1980
Tank Code: UST
Inspection Code: Facility Operation Inspection
Tank Last Dt Inspected: 08/19/2019
Decode for Tstatus: Currently In Use
Decode for Substance: Gasoline

ARCHIVE UST:

Name: EAGLE FUEL
Address: 916 KERLIN ST
City,State,Zip: CHESTER 19013-3701
Facility Id: 23-44028
Site ID: 573599
Municipality: Chester City
Client Date: 343478
Owner Id: Not reported
Owner Name: BRUCE S MANO
Owner Address: 916 KERLIN ST
Owner Address 2: Not reported
Owner City,St,Zip: CHESTER, PA 19013
Owner Phone: Not reported
Owner County Code: Not reported
Resp Party Name: SAMITRADE MARK LLC
RP Address: PO BOX 7869
RP Address 2: Not reported
RP City,St,Zip: NEWARK, DE 19714
Region Code Name: Not reported
Regulated Expire Date: Not reported

Tank Sequence #: 003
Tank Id: 641765
Status: Closed Without a Permit
Status Code End Date: Not reported
Capacity: 10000
Substance: GAS
Tank Substance End Date: Not reported
Install Date: 08/01/1980
Tank Code: UST
Inspection Code: Not reported
Last Inspection: Not reported
Substance Type: Not reported
CASRN for Hazardous Substances: 343478
Chemical Name: SAMITRADE MARK LLC
Other Information Regarding The Tank Substance: Not reported
Undeliverable Address Ind.: N
Contact Name: UNKNOWN
Company: Not reported

Map ID
Direction
Distance
Elevation

MAP FINDINGS

Site

Database(s)

EDR ID Number
EPA ID Number

EAGLE FUEL (Continued)

U001091192

Tank Sequence #: 004
Tank Id: 641766
Status: Closed Without a Permit
Status Code End Date: Not reported
Capacity: 6000
Substance: GAS
Tank Substance End Date: Not reported
Install Date: 08/01/1980
Tank Code: UST
Inspection Code: Not reported
Last Inspection: Not reported
Substance Type: Not reported
CASRN for Hazardous Substances: 343478
Chemical Name: SAMITRADE MARK LLC
Other Information Regarding The Tank Substance: Not reported
Undeliverable Address Ind.: N
Contact Name: UNKNOWN
Company: Not reported

Tank Sequence #: 005
Tank Id: 641767
Status: Removed
Status Code End Date: Not reported
Capacity: 550
Substance: USDOL
Tank Substance End Date: Not reported
Install Date: 08/01/1980
Tank Code: UST
Inspection Code: Not reported
Last Inspection: Not reported
Substance Type: Not reported
CASRN for Hazardous Substances: 343478
Chemical Name: SAMITRADE MARK LLC
Other Information Regarding The Tank Substance: Not reported
Undeliverable Address Ind.: N
Contact Name: UNKNOWN
Company: Not reported

9
SSE
1/8-1/4
0.148 mi.
779 ft.

1121 W 8TH ST
1121 W 8TH ST
CHESTER, PA

PA VCP S125083969
N/A

Relative:
Lower

VCP:
Name: 1121 W 8TH ST
Address: 1121 W 8TH ST
City,State,Zip: CHESTER, PA

Actual:
55 ft.

Activity:
Activity ID: 832130,

Cleanup Records:
Municipality: Chester City
Region: Southeast Region
Category Desc: Fuel Oil No 2
Type: Complete Sites
LRP Activity Number: 53263

Map ID
Direction
Distance
Elevation

MAP FINDINGS

Site

Database(s)

EDR ID Number
EPA ID Number

1121 W 8TH ST (Continued)

S125083969

Remediation:	Statewide Health Standard
Activity:	NO
Date Approved:	05/03/2019
Date Received:	Not reported
Date Nonuse:	Not reported
ICS Code:	Not reported
Media:	Soil
Latitude:	39.845193999999999
Longitude:	-75.376388000000006

C10
SSW
1/8-1/4
0.158 mi.
836 ft.

RUTH L BENNETT HOMES
NINTH & NORRIS DR
CHESTER, PA 19013

Site 1 of 3 in cluster C

PA ARCHIVE UST **S111115774**
N/A

Relative:
Lower

Actual:
56 ft.

ARCHIVE UST:	
Name:	RUTH L BENNETT HOMES
Address:	NINTH & NORRIS DR
City,State,Zip:	CHESTER 19013
Facility Id:	23-43115
Site ID:	502231
Municipality:	Chester City
Client Date:	8044
Owner Id:	Not reported
Owner Name:	CHESTER HOUSING AUTH
Owner Address:	1111 AVENUE OF THE STATES
Owner Address 2:	Not reported
Owner City,St,Zip:	CHESTER, PA 19013-5967
Owner Phone:	Not reported
Owner County Code:	Not reported
Resp Party Name:	CHESTER HOUSING AUTH
RP Address:	1111 AVENUE OF THE STATES
RP Address 2:	Not reported
RP City,St,Zip:	CHESTER, PA 19013-5967
Region Code Name:	Not reported
Regulated Expire Date:	Not reported
Tank Sequence #:	005
Tank Id:	641479
Status:	Exempt From State Law
Status Code End Date:	Not reported
Capacity:	10682
Substance:	HO
Tank Substance End Date:	Not reported
Install Date:	08/01/1952
Tank Code:	UST
Inspection Code:	Not reported
Last Inspection:	Not reported
Substance Type:	Not reported
CASRN for Hazardous Substances:	8044
Chemical Name:	CHESTER HOUSING AUTH
Other Information Regarding The Tank Substance:	Not reported
Undeliverable Address Ind.:	N
Contact Name:	SHELIA CHURCH CHAIRWOMAN
Company:	Not reported

Map ID
Direction
Distance
Elevation

MAP FINDINGS

EDR ID Number
EPA ID Number

	Site	Database(s)	
D11	ATLANTIC SERVICE STATION	RCRA NonGen / NLR	1004774280
East	700 W 9TH ST		PAD987330578
1/8-1/4	CHESTER, PA 19013		
0.159 mi.			
838 ft.	Site 1 of 4 in cluster D		
Relative:	RCRA NonGen / NLR:		
Lower	Date Form Received by Agency:	20180620	
	Handler Name:	ATLANTIC SERVICE STATION	
Actual:	Handler Address:	700 W 9TH ST	
61 ft.	Handler City,State,Zip:	CHESTER, PA 19013-3714	
	EPA ID:	PAD987330578	
	Contact Name:	Not reported	
	Contact Address:	Not reported	
	Contact City,State,Zip:	Not reported	
	Contact Telephone:	Not reported	
	Contact Fax:	Not reported	
	Contact Email:	Not reported	
	Contact Title:	Not reported	
	EPA Region:	03	
	Land Type:	Other	
	Federal Waste Generator Description:	Not a generator, verified	
	Non-Notifier:	Not reported	
	Biennial Report Cycle:	Not reported	
	Accessibility:	Not reported	
	Active Site Indicator:	Not reported	
	State District Owner:	PA	
	State District:	1	
	Mailing Address:	Not reported	
	Mailing City,State,Zip:	Not reported	
	Owner Name:	Not reported	
	Owner Type:	Not reported	
	Operator Name:	Not reported	
	Operator Type:	Not reported	
	Short-Term Generator Activity:	No	
	Importer Activity:	No	
	Mixed Waste Generator:	No	
	Transporter Activity:	No	
	Transfer Facility Activity:	No	
	Recycler Activity with Storage:	No	
	Small Quantity On-Site Burner Exemption:	No	
	Smelting Melting and Refining Furnace Exemption:	No	
	Underground Injection Control:	No	
	Off-Site Waste Receipt:	No	
	Universal Waste Indicator:	No	
	Universal Waste Destination Facility:	No	
	Federal Universal Waste:	No	
	Active Site Fed-Reg Treatment Storage and Disposal Facility:	Not reported	
	Active Site Converter Treatment storage and Disposal Facility:	Not reported	
	Active Site State-Reg Treatment Storage and Disposal Facility:	Not reported	
	Active Site State-Reg Handler:	---	
	Federal Facility Indicator:	Not reported	
	Hazardous Secondary Material Indicator:	NN	
	Sub-Part K Indicator:	Not reported	
	Commercial TSD Indicator:	No	
	Treatment Storage and Disposal Type:	Not reported	
	2018 GPRA Permit Baseline:	Not on the Baseline	
	2018 GPRA Renewals Baseline:	Not on the Baseline	
	Permit Renewals Workload Universe:	Not reported	

Map ID
Direction
Distance
Elevation

MAP FINDINGS

Site

Database(s)

EDR ID Number
EPA ID Number

ATLANTIC SERVICE STATION (Continued)

1004774280

Permit Workload Universe:	Not reported
Permit Progress Universe:	Not reported
Post-Closure Workload Universe:	Not reported
Closure Workload Universe:	Not reported
202 GPRA Corrective Action Baseline:	No
Corrective Action Workload Universe:	No
Subject to Corrective Action Universe:	No
Non-TSDFs Where RCRA CA has Been Imposed Universe:	No
TSDFs Potentially Subject to CA Under 3004 (u)/(v) Universe:	No
TSDFs Only Subject to CA under Discretionary Auth Universe:	No
Corrective Action Priority Ranking:	No NCAPS ranking
Environmental Control Indicator:	No
Institutional Control Indicator:	No
Human Exposure Controls Indicator:	N/A
Groundwater Controls Indicator:	N/A
Operating TSDF Universe:	Not reported
Full Enforcement Universe:	Not reported
Significant Non-Complier Universe:	No
Unaddressed Significant Non-Complier Universe:	No
Addressed Significant Non-Complier Universe:	No
Significant Non-Complier With a Compliance Schedule Universe:	No
Financial Assurance Required:	Not reported
Handler Date of Last Change:	20180702
Recognized Trader-Importer:	No
Recognized Trader-Exporter:	No
Importer of Spent Lead Acid Batteries:	No
Exporter of Spent Lead Acid Batteries:	No
Recycler Activity Without Storage:	No
Manifest Broker:	No
Sub-Part P Indicator:	No

Hazardous Waste Summary:

Waste Code:	D001
Waste Description:	IGNITABLE WASTE

Handler - Owner Operator:

Owner/Operator Indicator:	Operator
Owner/Operator Name:	OPERNAME
Legal Status:	Private
Date Became Current:	Not reported
Date Ended Current:	Not reported
Owner/Operator Address:	OPERSTREET
Owner/Operator City,State,Zip:	OPERCITY, AK 99999
Owner/Operator Telephone:	215-555-1212
Owner/Operator Telephone Ext:	Not reported
Owner/Operator Fax:	Not reported
Owner/Operator Email:	Not reported
Owner/Operator Indicator:	Owner
Owner/Operator Name:	ATLANTIC REFINING & MARKETING
Legal Status:	Private
Date Became Current:	Not reported
Date Ended Current:	Not reported
Owner/Operator Address:	1801 MARKET ST
Owner/Operator City,State,Zip:	PHILADELPHIA, PA 19103

Map ID
Direction
Distance
Elevation

MAP FINDINGS

Site

Database(s)

EDR ID Number
EPA ID Number

ATLANTIC SERVICE STATION (Continued)

1004774280

Owner/Operator Telephone: 215-977-6108
Owner/Operator Telephone Ext: Not reported
Owner/Operator Fax: Not reported
Owner/Operator Email: Not reported

Historic Generators:

Receive Date: 20150731
Handler Name: ATLANTIC SERVICE STATION
Federal Waste Generator Description: Not a generator, verified
State District Owner: PA
Large Quantity Handler of Universal Waste: No
Recognized Trader Importer: No
Recognized Trader Exporter: No
Spent Lead Acid Battery Importer: No
Spent Lead Acid Battery Exporter: No
Current Record: No
Non Storage Recycler Activity: Not reported
Electronic Manifest Broker: Not reported

Receive Date: 20180620
Handler Name: ATLANTIC SERVICE STATION
Federal Waste Generator Description: Not a generator, verified
State District Owner: PA
Large Quantity Handler of Universal Waste: No
Recognized Trader Importer: No
Recognized Trader Exporter: No
Spent Lead Acid Battery Importer: No
Spent Lead Acid Battery Exporter: No
Current Record: Yes
Non Storage Recycler Activity: Not reported
Electronic Manifest Broker: Not reported

Receive Date: 19910325
Handler Name: ATLANTIC SERVICE STATION
Federal Waste Generator Description: Conditionally Exempt Small Quantity Generator
State District Owner: PA
Large Quantity Handler of Universal Waste: No
Recognized Trader Importer: No
Recognized Trader Exporter: No
Spent Lead Acid Battery Importer: No
Spent Lead Acid Battery Exporter: No
Current Record: No
Non Storage Recycler Activity: Not reported
Electronic Manifest Broker: Not reported

List of NAICS Codes and Descriptions:

NAICS Codes: No NAICS Codes Found

Facility Has Received Notices of Violation:

Found Violation: No
Agency Which Determined Violation: Not reported
Violation Short Description: Not reported
Date Violation was Determined: Not reported
Actual Return to Compliance Date: Not reported
Return to Compliance Qualifier: Not reported
Violation Responsible Agency: Not reported

Map ID
Direction
Distance
Elevation

MAP FINDINGS

Site

Database(s)

EDR ID Number
EPA ID Number

ATLANTIC SERVICE STATION (Continued)

1004774280

Scheduled Compliance Date: Not reported
Enforcement Identifier: Not reported
Date of Enforcement Action: Not reported
Enforcement Responsible Agency: Not reported
Enforcement Docket Number: Not reported
Enforcement Attorney: Not reported
Corrective Action Component: Not reported
Appeal Initiated Date: Not reported
Appeal Resolution Date: Not reported
Disposition Status Date: Not reported
Disposition Status: Not reported
Disposition Status Description: Not reported
Consent/Final Order Sequence Number: Not reported
Consent/Final Order Respondent Name: Not reported
Consent/Final Order Lead Agency: Not reported
Enforcement Type: Not reported
Enforcement Responsible Person: Not reported
Enforcement Responsible Sub-Organization: Not reported
SEP Sequence Number: Not reported
SEP Expenditure Amount: Not reported
SEP Scheduled Completion Date: Not reported
SEP Actual Date: Not reported
SEP Defaulted Date: Not reported
SEP Type: Not reported
SEP Type Description: Not reported
Proposed Amount: Not reported
Final Monetary Amount: Not reported
Paid Amount: Not reported
Final Count: Not reported
Final Amount: Not reported

Evaluation Action Summary:

Evaluation Date: 20150724
Evaluation Responsible Agency: State
Found Violation: No
Evaluation Type Description: COMPLIANCE EVALUATION INSPECTION ON-SITE
Evaluation Responsible Person Identifier: JLH
Evaluation Responsible Sub-Organization: WM
Actual Return to Compliance Date: Not reported
Scheduled Compliance Date: Not reported
Date of Request: Not reported
Date Response Received: Not reported
Request Agency: Not reported
Former Citation: Not reported

D12
East
1/8-1/4
0.159 mi.
838 ft.

SUNOCO 0363 1074
700 W 9TH ST
CHESTER, PA 19013

Site 2 of 4 in cluster D

Relative: LUST:
Lower Name: SUNOCO 0363 1074
Address: 700 W 9TH ST
Actual: City,State,Zip: CHESTER, PA 19013-3714
61 ft. Region: EP SE Rgnl Off Norristown

PA LUST
PA UST
PA AUL
PA ARCHIVE UST
PA ARCHIVE AST

U001449240
N/A

Map ID
Direction
Distance
Elevation

MAP FINDINGS

Site

Database(s)

EDR ID Number
EPA ID Number

SUNOCO 0363 1074 (Continued)

U001449240

Municipality: Chester City
Facility Id: 591035
Facility Type: Underground Storage Tank Containing Petroleum
Facility Status: Cleanup Completed
Status Date: 10/02/2009
Confirmed Date: 11/09/1994
Program Other Id: 23-22208
Client: SUNOCO RETAIL LLC
Incident Id: 1213
Incident Desc: SUNOCO 0363 1074
Suspect Date: Not reported
Source Of Notification: INSTL
Release Discovered: Not reported
Source Cause Of Release: Not reported
Tank: Not reported
Impact Desc: Soil
Substance: Unleaded Gasoline
CAS RN: 100-41-4
Chemical: ETHYL BENZENE
Comments: Not reported
Horizontal Ref Datum: WGS84
Altitude Datum: Not reported
Latitude: 39.848086
Longitude: -75.372075

Name: SUNOCO 0363 1074
Address: 700 W 9TH ST
City,State,Zip: CHESTER, PA 19013-3714
Region: EP SE Rgnl Off Norristown
Municipality: Chester City
Facility Id: 591035
Facility Type: Underground Storage Tank Containing Petroleum
Facility Status: Cleanup Completed
Status Date: 10/02/2009
Confirmed Date: 11/09/1994
Program Other Id: 23-22208
Client: SUNOCO RETAIL LLC
Incident Id: 1213
Incident Desc: SUNOCO 0363 1074
Suspect Date: Not reported
Source Of Notification: INSTL
Release Discovered: Not reported
Source Cause Of Release: Not reported
Tank: Not reported
Impact Desc: Soil
Substance: Unleaded Gasoline
CAS RN: 1634-04-4
Chemical: METHYL TERT-BUTYL ETHER (MTBE)
Comments: Not reported
Horizontal Ref Datum: WGS84
Altitude Datum: Not reported
Latitude: 39.848086
Longitude: -75.372075

Name: SUNOCO 0363 1074
Address: 700 W 9TH ST
City,State,Zip: CHESTER, PA 19013-3714

Map ID
Direction
Distance
Elevation

MAP FINDINGS

Site

Database(s)

EDR ID Number
EPA ID Number

SUNOCO 0363 1074 (Continued)

U001449240

Region: EP SE Rgnl Off Norristown
Municipality: Chester City
Facility Id: 591035
Facility Type: Underground Storage Tank Containing Petroleum
Facility Status: Cleanup Completed
Status Date: 10/02/2009
Confirmed Date: 11/09/1994
Program Other Id: 23-22208
Client: SUNOCO RETAIL LLC
Incident Id: 1213
Incident Desc: SUNOCO 0363 1074
Suspect Date: Not reported
Source Of Notification: INSTL
Release Discovered: Not reported
Source Cause Of Release: Not reported
Tank: Not reported
Impact Desc: Soil
Substance: Unleaded Gasoline
CAS RN: 91-20-3
Chemical: NAPHTHALENE
Comments: Not reported
Horizontal Ref Datum: WGS84
Altitude Datum: Not reported
Latitude: 39.848086
Longitude: -75.372075

Name: SUNOCO 0363 1074
Address: 700 W 9TH ST
City,State,Zip: CHESTER, PA 19013-3714
Region: EP SE Rgnl Off Norristown
Municipality: Chester City
Facility Id: 591035
Facility Type: Underground Storage Tank Containing Petroleum
Facility Status: Cleanup Completed
Status Date: 10/02/2009
Confirmed Date: 11/09/1994
Program Other Id: 23-22208
Client: SUNOCO RETAIL LLC
Incident Id: 1213
Incident Desc: SUNOCO 0363 1074
Suspect Date: Not reported
Source Of Notification: INSTL
Release Discovered: Not reported
Source Cause Of Release: Not reported
Tank: Not reported
Impact Desc: Soil
Substance: Unleaded Gasoline
CAS RN: 108-88-3
Chemical: TOLUENE
Comments: Not reported
Horizontal Ref Datum: WGS84
Altitude Datum: Not reported
Latitude: 39.848086
Longitude: -75.372075

Name: SUNOCO 0363 1074
Address: 700 W 9TH ST

Map ID
Direction
Distance
Elevation

MAP FINDINGS

Site

Database(s)

EDR ID Number
EPA ID Number

SUNOCO 0363 1074 (Continued)

U001449240

City,State,Zip: CHESTER, PA 19013-3714
Region: EP SE Rgnl Off Norristown
Municipality: Chester City
Facility Id: 591035
Facility Type: Underground Storage Tank Containing Petroleum
Facility Status: Cleanup Completed
Status Date: 10/02/2009
Confirmed Date: 11/09/1994
Program Other Id: 23-22208
Client: SUNOCO RETAIL LLC
Incident Id: 1213
Incident Desc: SUNOCO 0363 1074
Suspect Date: Not reported
Source Of Notification: INSTL
Release Discovered: Not reported
Source Cause Of Release: Not reported
Tank: Not reported
Impact Desc: Soil
Substance: Unleaded Gasoline
CAS RN: 1330-20-7
Chemical: XYLENES (TOTAL)
Comments: Not reported
Horizontal Ref Datum: WGS84
Altitude Datum: Not reported
Latitude: 39.848086
Longitude: -75.372075

Name: SUNOCO 0363 1074
Address: 700 W 9TH ST
City,State,Zip: CHESTER, PA 19013-3714
Region: EP SE Rgnl Off Norristown
Municipality: Chester City
Facility Id: 591035
Facility Type: Underground Storage Tank Containing Petroleum
Facility Status: Cleanup Completed
Status Date: 10/02/2009
Confirmed Date: 11/09/1994
Program Other Id: 23-22208
Client: SUNOCO RETAIL LLC
Incident Id: 1213
Incident Desc: SUNOCO 0363 1074
Suspect Date: Not reported
Source Of Notification: INSTL
Release Discovered: Not reported
Source Cause Of Release: Not reported
Tank: Not reported
Impact Desc: Soil
Substance: Unleaded Gasoline
CAS RN: 71-43-2
Chemical: BENZENE
Comments: Not reported
Horizontal Ref Datum: WGS84
Altitude Datum: Not reported
Latitude: 39.848086
Longitude: -75.372075

Name: SUNOCO 0363 1074

Map ID
Direction
Distance
Elevation

MAP FINDINGS

Site

Database(s)

EDR ID Number
EPA ID Number

SUNOCO 0363 1074 (Continued)

U001449240

Address: 700 W 9TH ST
City,State,Zip: CHESTER, PA 19013-3714
Region: EP SE Rgnl Off Norristown
Municipality: Chester City
Facility Id: 591035
Facility Type: Underground Storage Tank Containing Petroleum
Facility Status: Cleanup Completed
Status Date: 10/02/2009
Confirmed Date: 11/09/1994
Program Other Id: 23-22208
Client: SUNOCO RETAIL LLC
Incident Id: 1213
Incident Desc: SUNOCO 0363 1074
Suspect Date: Not reported
Source Of Notification: INSTL
Release Discovered: Not reported
Source Cause Of Release: Not reported
Tank: Not reported
Impact Desc: Soil
Substance: Unleaded Gasoline
CAS RN: 98-82-8
Chemical: CUMENE
Comments: Not reported
Horizontal Ref Datum: WGS84
Altitude Datum: Not reported
Latitude: 39.848086
Longitude: -75.372075

UST:

Name: SUNOCO 0363 1074
Address: 700 W 9TH ST
City,State,Zip: CHESTER, PA 19013-3714
Site ID: 515161
Other Id: 23-22208
Client Id Number: 327054
Municipality Name: Chester
Region: EP SE Rgnl Off Norristown
Mailing Name: SUNOCO RETAIL LLC
Mailing Address: 3801 WEST CHESTER PIKE
Mailing Address 2: Not reported
Mailing City,St,Zip: NEWTOWN SQUARE, PA 19073-2320
Registration Expiration Date: 02/04/2022

Tank Seq No: 7
Tank Status: Currently In Use
Capacity: 15000
Substance: Gasoline
Date Installed: 11/04/1994
Tank Code: UST
Inspection Code: Facility Operation Inspection
Tank Last Dt Inspected: 09/09/2020
Decode for Tstatus: Currently In Use
Decode for Substance: Gasoline

Tank Seq No: 8
Tank Status: Currently In Use

Map ID
Direction
Distance
Elevation

MAP FINDINGS

Site

Database(s)

EDR ID Number
EPA ID Number

SUNOCO 0363 1074 (Continued)

U001449240

Capacity: 15000
Substance: Gasoline
Date Installed: 11/04/1994
Tank Code: UST
Inspection Code: Facility Operation Inspection
Tank Last Dt Inspected: 09/09/2020
Decode for Tstatus: Currently In Use
Decode for Substance: Gasoline

AUL:

Name: SUNOCO 0363 1074
Address: 700 W 9TH ST
City,State,Zip: CHESTER, PA 19013-3714
Facility Id: 591035
Primary Facility Type: Storage Tank Locator
Latitude: 39 50' 54"
Longitude: -75 22' 19"
Region: Southeast Region
Client Id: 289924
Client Name: SUNOCO INC (R&M)
Incident Id / Name Description: 1213 SUNOCO 0363 1074
Remediation Id: N/A
Remediation Received Date: N/A
Address: 700 W 9TH ST CHESTER, PA 19013-3714
AUL Code: ENVIRONMENTAL COVENANT
Received Date: 10/09/2009
Action Date: 10/09/2009
Action: DEP SIGNED
Recorded Date: 11/04/2009
Terminated Date: Not reported
Amended Date: Not reported
Activity Use Limitation Code: GWPRO
Activity Use Limitation Desc: GROUNDWATER USE PROHIBITED
Aul Comment: Not reported
Internal Use EDR Field: DETAIL AS OF JANUARY 2013

ARCHIVE UST:

Name: SUNOCO 0363 1074
Address: 700 W 9TH ST
City,State,Zip: CHESTER 19013-3714
Facility Id: 23-22208
Site ID: 515161
Municipality: Chester City
Client Date: 327054
Owner Id: Not reported
Owner Name: SUNOCO RETAIL LLC
Owner Address: 3801 WEST CHESTER PIKE
Owner Address 2: Not reported
Owner City,St,Zip: NEWTOWN SQUARE, PA 19073-2320
Owner Phone: Not reported
Owner County Code: Not reported
Resp Party Name: SUNOCO RETAIL LLC
RP Address: 1815 GALLAGHER RD
RP Address 2: Not reported
RP City,St,Zip: PLYMOUTH MEETING, PA 19462-2840
Region Code Name: Not reported

Map ID
Direction
Distance
Elevation

MAP FINDINGS

Site

Database(s)

EDR ID Number
EPA ID Number

SUNOCO 0363 1074 (Continued)

U001449240

Regulated Expire Date: Not reported

Tank Sequence #: 001
Tank Id: 639204
Status: Closed Without a Permit
Status Code End Date: Not reported
Capacity: 10000
Substance: GAS
Tank Substance End Date: Not reported
Install Date: 01/01/1971
Tank Code: UST
Inspection Code: Not reported
Last Inspection: Not reported
Substance Type: Not reported
CASRN for Hazardous Substances: 327054
Chemical Name: SUNOCO RETAIL LLC
Other Information Regarding The Tank Substance: Not reported
Undeliverable Address Ind.: N
Contact Name: KATHLEEN MCCANEY ENV COMPLIANCE SPECIALIST
Company: Not reported

Tank Sequence #: 002
Tank Id: 639206
Status: Closed Without a Permit
Status Code End Date: Not reported
Capacity: 10000
Substance: GAS
Tank Substance End Date: Not reported
Install Date: 01/01/1970
Tank Code: UST
Inspection Code: Not reported
Last Inspection: Not reported
Substance Type: Not reported
CASRN for Hazardous Substances: 327054
Chemical Name: SUNOCO RETAIL LLC
Other Information Regarding The Tank Substance: Not reported
Undeliverable Address Ind.: N
Contact Name: KATHLEEN MCCANEY ENV COMPLIANCE SPECIALIST
Company: Not reported

Tank Sequence #: 003
Tank Id: 639207
Status: Closed Without a Permit
Status Code End Date: Not reported
Capacity: 8000
Substance: GAS
Tank Substance End Date: Not reported
Install Date: 01/01/1970
Tank Code: UST
Inspection Code: Not reported
Last Inspection: Not reported
Substance Type: Not reported
CASRN for Hazardous Substances: 327054
Chemical Name: SUNOCO RETAIL LLC
Other Information Regarding The Tank Substance: Not reported

Map ID
Direction
Distance
Elevation

MAP FINDINGS

Site

Database(s)

EDR ID Number
EPA ID Number

SUNOCO 0363 1074 (Continued)

U001449240

Undeliverable Address Ind.: N
Contact Name: KATHLEEN MCCANEY ENV COMPLIANCE SPECIALIST
Company: Not reported

Tank Sequence #: 004
Tank Id: 639208
Status: Closed Without a Permit
Status Code End Date: Not reported
Capacity: 3000
Substance: GAS
Tank Substance End Date: Not reported
Install Date: 08/04/1989
Tank Code: UST
Inspection Code: Not reported
Last Inspection: Not reported
Substance Type: Not reported
CASRN for Hazardous Substances: 327054
Chemical Name: SUNOCO RETAIL LLC
Other Information Regarding The Tank Substance: Not reported
Undeliverable Address Ind.: N
Contact Name: KATHLEEN MCCANEY ENV COMPLIANCE SPECIALIST
Company: Not reported

Tank Sequence #: 005
Tank Id: 639209
Status: Closed Without a Permit
Status Code End Date: Not reported
Capacity: 3000
Substance: GAS
Tank Substance End Date: Not reported
Install Date: 08/04/1989
Tank Code: UST
Inspection Code: Not reported
Last Inspection: Not reported
Substance Type: Not reported
CASRN for Hazardous Substances: 327054
Chemical Name: SUNOCO RETAIL LLC
Other Information Regarding The Tank Substance: Not reported
Undeliverable Address Ind.: N
Contact Name: KATHLEEN MCCANEY ENV COMPLIANCE SPECIALIST
Company: Not reported

Tank Sequence #: 006
Tank Id: 639210
Status: Closed Without a Permit
Status Code End Date: Not reported
Capacity: 3000
Substance: GAS
Tank Substance End Date: Not reported
Install Date: 08/04/1989
Tank Code: UST
Inspection Code: Not reported
Last Inspection: Not reported
Substance Type: Not reported

Map ID
Direction
Distance
Elevation

MAP FINDINGS

Site

Database(s)

EDR ID Number
EPA ID Number

SUNOCO 0363 1074 (Continued)

U001449240

CASRN for Hazardous Substances: 327054
Chemical Name: SUNOCO RETAIL LLC
Other Information Regarding The Tank Substance: Not reported
Undeliverable Address Ind.: N
Contact Name: KATHLEEN MCCANEY ENV COMPLIANCE SPECIALIST
Company: Not reported

ARCHIVE AST:

Name: SUNOCO 0363 1074
Address: 700 W 9TH ST
City,State,Zip: CHESTER 19013-3714
Facility ID: 23-22208
Site ID: 515161
Client ID: 327054
Municipality: Chester City
Region Name: Not reported
Owner ID: Not reported
Owner Name: SUNOCO RETAIL LLC
Owner Phone: Not reported
Owner Address: 3801 WEST CHESTER PIKE
Owner Address 2: Not reported
Owner City,St,Zip: NEWTOWN SQUARE, PA 19073-2320
Owner County Code: Not reported
Resp Party Name: SUNOCO RETAIL LLC
RP Address: 1815 GALLAGHER RD
RP Address 2: Not reported
RP City,St,Zip: PLYMOUTH MEETING, PA 19462-2840
Regulated Exp Date: Not reported

Tank ID: 639205
Tank Sequence #: 001A
Install Date: 11/01/1994
Status: Exempt From State Law
Status Code End Date: Not reported
Capacity: 280
Substance: HO
Tank Substance End Date: Not reported
Tank Code: AST
Inspection Code: Not reported
Last Inspection: Not reported
Substance Type: Not reported
CASRN for Hazardous Substances: 327054
Chemical Name: SUNOCO RETAIL LLC
Other Information Regarding The Tank Substance: Not reported
Undeliverable Address Ind.: N
Contact Name: KATHLEEN MCCANEY ENV COMPLIANCE SPECIALIST
Company: Not reported

Map ID
Direction
Distance
Elevation

MAP FINDINGS

Site

Database(s)

EDR ID Number
EPA ID Number

E13
NE
1/8-1/4
0.159 mi.
838 ft.
CHESTER GAS STA
1201 KERLIN ST
CHESTER, PA 19013
Site 1 of 3 in cluster E

PA UST **U004329991**
N/A

Relative:
Lower

UST:

Actual:
54 ft.

Name: CHESTER GAS STA
Address: 1201 KERLIN ST
City,State,Zip: CHESTER, PA 19013-4017
Site ID: 573241
Other Id: 23-29698
Client Id Number: 357520
Municipality Name: Chester
Region: EP SE Rgnl Off Norristown
Mailing Name: SINGH FUEL LP
Mailing Address: 209 MICHELLE CT
Mailing Address 2: Not reported
Mailing City,St,Zip: NEWARK, DE 19802
Registration Expiration Date: 02/04/2022

Tank Seq No: 4
Tank Status: **Currently In Use**
Capacity: 12000
Substance: Gasoline
Date Installed: 06/19/2020
Tank Code: UST
Inspection Code: Facility Operation Inspection
Tank Last Dt Inspected: 06/09/2021
Decode for Tstatus: Currently In Use
Decode for Substance: Gasoline

Tank Seq No: 5
Tank Status: **Currently In Use**
Capacity: 5000
Substance: Gasoline
Date Installed: 06/19/2020
Tank Code: UST
Inspection Code: Facility Operation Inspection
Tank Last Dt Inspected: 06/09/2021
Decode for Tstatus: Currently In Use
Decode for Substance: Gasoline

Tank Seq No: 6
Tank Status: **Currently In Use**
Capacity: 5000
Substance: Diesel Fuel
Date Installed: 06/19/2020
Tank Code: UST
Inspection Code: Facility Operation Inspection
Tank Last Dt Inspected: 06/09/2021
Decode for Tstatus: Currently In Use
Decode for Substance: Diesel Fuel

Map ID
Direction
Distance
Elevation

MAP FINDINGS

EDR ID Number
EPA ID Number

E14
NE
1/8-1/4
0.159 mi.
838 ft.
Site 2 of 3 in cluster E

PA LUST
PA ARCHIVE UST
1001181163
N/A

Relative:
Lower

LUST:

Actual:
54 ft.

Name: CHESTER GAS STA
Address: 1201 KERLIN ST
City,State,Zip: CHESTER, PA 19013-4017
Region: EP SE Rgnl Off Norristown
Municipality: Chester City
Facility Id: 591157
Facility Type: Underground Storage Tank Containing Petroleum
Facility Status: Cleanup Completed
Status Date: 11/30/2004
Confirmed Date: 05/10/1999
Program Other Id: 23-29698
Client: SINGH FUEL LP
Incident Id: 1233
Incident Desc: AMOCO SS 1718
Suspect Date: Not reported
Source Of Notification: Not reported
Release Discovered: Not reported
Source Cause Of Release: Not reported
Tank: Not reported
Impact Desc: Ground Water
Substance: Unleaded Gasoline
CAS RN: Not reported
Chemical: Not reported
Comments: Not reported
Horizontal Ref Datum: WGS84
Altitude Datum: Not reported
Latitude: 39.851317
Longitude: -75.373459

Name: CHESTER GAS STA
Address: 1201 KERLIN ST
City,State,Zip: CHESTER, PA 19013-4017
Region: EP SE Rgnl Off Norristown
Municipality: Chester City
Facility Id: 591157
Facility Type: Underground Storage Tank Containing Petroleum
Facility Status: Cleanup Completed
Status Date: 11/30/2004
Confirmed Date: 05/10/1999
Program Other Id: 23-29698
Client: SINGH FUEL LP
Incident Id: 1233
Incident Desc: AMOCO SS 1718
Suspect Date: Not reported
Source Of Notification: Not reported
Release Discovered: Not reported
Source Cause Of Release: Not reported
Tank: Not reported
Impact Desc: Soil
Substance: Unleaded Gasoline
CAS RN: Not reported
Chemical: Not reported

Map ID
Direction
Distance
Elevation

MAP FINDINGS

Site

Database(s)

EDR ID Number
EPA ID Number

CHESTER GAS STA (Continued)

1001181163

Comments: Not reported
Horizontal Ref Datum: WGS84
Altitude Datum: Not reported
Latitude: 39.851317
Longitude: -75.373459

ARCHIVE UST:

Name: CHESTER GAS STA
Address: 1201 KERLIN ST
City,State,Zip: CHESTER 19013-4017
Facility Id: 23-29698
Site ID: 573241
Municipality: Chester City
Client Date: 357520
Owner Id: Not reported
Owner Name: 1201 KERLIN STREET REALTY LP
Owner Address: 10517 TYLER TER
Owner Address 2: Not reported
Owner City,St,Zip: POTOMAC, MD 20854-4060
Owner Phone: Not reported
Owner County Code: Not reported
Resp Party Name: SINGH FUEL LP
RP Address: 209 MICHELLE CT
RP Address 2: Not reported
RP City,St,Zip: NEWARK, DE 19702
Region Code Name: Not reported
Regulated Expire Date: Not reported

Tank Sequence #: 001
Tank Id: 639718
Status: Removed
Status Code End Date: Not reported
Capacity: 12000
Substance: GAS
Tank Substance End Date: Not reported
Install Date: 11/01/1988
Tank Code: UST
Inspection Code: Not reported
Last Inspection: Not reported
Substance Type: Not reported
CASRN for Hazardous Substances: 357520
Chemical Name: SINGH FUEL LP
Other Information Regarding The Tank Substance: Not reported
Undeliverable Address Ind.: N
Contact Name: REZA KOLAHDOUZAN
Company: Not reported

Tank Sequence #: 002
Tank Id: 639719
Status: Removed
Status Code End Date: Not reported
Capacity: 10000
Substance: GAS
Tank Substance End Date: Not reported
Install Date: 11/01/1988
Tank Code: UST

Map ID
Direction
Distance
Elevation

MAP FINDINGS

Site

Database(s)

EDR ID Number
EPA ID Number

CHESTER GAS STA (Continued)

1001181163

Inspection Code: Not reported
Last Inspection: Not reported
Substance Type: Not reported
CASRN for Hazardous Substances: 357520
Chemical Name: SINGH FUEL LP
Other Information Regarding The Tank Substance: Not reported
Undeliverable Address Ind.: N
Contact Name: REZA KOLAHDOUZAN
Company: Not reported

Tank Sequence #: 003
Tank Id: 639720
Status: Removed
Status Code End Date: Not reported
Capacity: 8000
Substance: DIESEL
Tank Substance End Date: Not reported
Install Date: 11/01/1988
Tank Code: UST
Inspection Code: Not reported
Last Inspection: Not reported
Substance Type: Not reported
CASRN for Hazardous Substances: 357520
Chemical Name: SINGH FUEL LP
Other Information Regarding The Tank Substance: Not reported
Undeliverable Address Ind.: N
Contact Name: REZA KOLAHDOUZAN
Company: Not reported

E15
NE
1/8-1/4
0.159 mi.
838 ft.

AMOCO 1718 TANKS
1201 KERLIN ST
CHESTER, PA 19013

RCRA-SQG
FINDS
ECHO

1001090982
PAR000015891

Site 3 of 3 in cluster E

Relative:
Lower

RCRA-SQG:

Actual:
54 ft.

Date Form Received by Agency: 19960122
Handler Name: AMOCO 1718 TANKS
Handler Address: 1201 KERLIN ST
Handler City,State,Zip: CHESTER, PA 19013-4017
EPA ID: PAR000015891
Contact Name: TONI DOUGHERTY
Contact Address: STE 900 1 W PENNSYLVANIA AVE
Contact City,State,Zip: TOWSON, MD 21204-5027
Contact Telephone: 410-494-3704
Contact Fax: Not reported
Contact Email: Not reported
Contact Title: Not reported
EPA Region: 03
Land Type: Private
Federal Waste Generator Description: Small Quantity Generator
Non-Notifier: Not reported
Biennial Report Cycle: Not reported
Accessibility: Not reported
Active Site Indicator: Handler Activities
State District Owner: PA
State District: 1

Map ID
Direction
Distance
Elevation

MAP FINDINGS

Site

Database(s)

EDR ID Number
EPA ID Number

AMOCO 1718 TANKS (Continued)

1001090982

Mailing Address:	STE 900 1 W PENNSYLVANIA AVE
Mailing City,State,Zip:	TOWSON, MD 21204-5027
Owner Name:	AMOCO OIL CO
Owner Type:	Private
Operator Name:	Not reported
Operator Type:	Not reported
Short-Term Generator Activity:	No
Importer Activity:	No
Mixed Waste Generator:	No
Transporter Activity:	No
Transfer Facility Activity:	No
Recycler Activity with Storage:	No
Small Quantity On-Site Burner Exemption:	No
Smelting Melting and Refining Furnace Exemption:	No
Underground Injection Control:	No
Off-Site Waste Receipt:	No
Universal Waste Indicator:	No
Universal Waste Destination Facility:	No
Federal Universal Waste:	No
Active Site Fed-Reg Treatment Storage and Disposal Facility:	Not reported
Active Site Converter Treatment storage and Disposal Facility:	Not reported
Active Site State-Reg Treatment Storage and Disposal Facility:	Not reported
Active Site State-Reg Handler:	---
Federal Facility Indicator:	Not reported
Hazardous Secondary Material Indicator:	NN
Sub-Part K Indicator:	Not reported
Commercial TSD Indicator:	No
Treatment Storage and Disposal Type:	Not reported
2018 GPRA Permit Baseline:	Not on the Baseline
2018 GPRA Renewals Baseline:	Not on the Baseline
Permit Renewals Workload Universe:	Not reported
Permit Workload Universe:	Not reported
Permit Progress Universe:	Not reported
Post-Closure Workload Universe:	Not reported
Closure Workload Universe:	Not reported
202 GPRA Corrective Action Baseline:	No
Corrective Action Workload Universe:	No
Subject to Corrective Action Universe:	No
Non-TSDFs Where RCRA CA has Been Imposed Universe:	No
TSDFs Potentially Subject to CA Under 3004 (u)/(v) Universe:	No
TSDFs Only Subject to CA under Discretionary Auth Universe:	No
Corrective Action Priority Ranking:	No NCAPS ranking
Environmental Control Indicator:	No
Institutional Control Indicator:	No
Human Exposure Controls Indicator:	N/A
Groundwater Controls Indicator:	N/A
Operating TSDF Universe:	Not reported
Full Enforcement Universe:	Not reported
Significant Non-Complier Universe:	No
Unaddressed Significant Non-Complier Universe:	No
Addressed Significant Non-Complier Universe:	No
Significant Non-Complier With a Compliance Schedule Universe:	No
Financial Assurance Required:	Not reported
Handler Date of Last Change:	20000915
Recognized Trader-Importer:	No
Recognized Trader-Exporter:	No
Importer of Spent Lead Acid Batteries:	No

Map ID
Direction
Distance
Elevation

MAP FINDINGS

Site

Database(s)

EDR ID Number
EPA ID Number

AMOCO 1718 TANKS (Continued)

1001090982

Exporter of Spent Lead Acid Batteries:	No
Recycler Activity Without Storage:	Not reported
Manifest Broker:	Not reported
Sub-Part P Indicator:	No

Hazardous Waste Summary:

Waste Code:	D001
Waste Description:	IGNITABLE WASTE

Waste Code:	D018
Waste Description:	BENZENE

Handler - Owner Operator:

Owner/Operator Indicator:	Owner
Owner/Operator Name:	AMOCO OIL CO
Legal Status:	Private
Date Became Current:	Not reported
Date Ended Current:	Not reported
Owner/Operator Address:	STE 900 1 W PENNSYLVANIA AVE
Owner/Operator City,State,Zip:	TOWSON, MD 21204-5027
Owner/Operator Telephone:	410-494-3704
Owner/Operator Telephone Ext:	Not reported
Owner/Operator Fax:	Not reported
Owner/Operator Email:	Not reported

Historic Generators:

Receive Date:	19960122
Handler Name:	AMOCO 1718 TANKS
Federal Waste Generator Description:	Small Quantity Generator
State District Owner:	PA
Large Quantity Handler of Universal Waste:	No
Recognized Trader Importer:	No
Recognized Trader Exporter:	No
Spent Lead Acid Battery Importer:	No
Spent Lead Acid Battery Exporter:	No
Current Record:	Yes
Non Storage Recycler Activity:	Not reported
Electronic Manifest Broker:	Not reported

List of NAICS Codes and Descriptions:

NAICS Codes:	No NAICS Codes Found
--------------	----------------------

Facility Has Received Notices of Violations:

Violations:	No Violations Found
-------------	---------------------

Evaluation Action Summary:

Evaluations:	No Evaluations Found
--------------	----------------------

FINDS:

Registry ID:	110004876607
--------------	--------------

Map ID
Direction
Distance
Elevation

MAP FINDINGS

Site

Database(s)

EDR ID Number
EPA ID Number

AMOCO 1718 TANKS (Continued)

1001090982

Click Here:

Environmental Interest/Information System:

RCRAInfo is a national information system that supports the Resource Conservation and Recovery Act (RCRA) program through the tracking of events and activities related to facilities that generate, transport, and treat, store, or dispose of hazardous waste. RCRAInfo allows RCRA program staff to track the notification, permit, compliance, and corrective action activities required under RCRA.

[Click this hyperlink](#) while viewing on your computer to access additional FINDS: detail in the EDR Site Report.

ECHO:

Envid: 1001090982
Registry ID: 110004876607
DFR URL: <http://echo.epa.gov/detailed-facility-report?fid=110004876607>
Name: AMOCO 1718 TANKS
Address: 1201 KERLIN ST
City,State,Zip: CHESTER, PA 19013

D16
East
1/8-1/4
0.161 mi.
848 ft.

SUNOCO SERVICE STATION-KERLIN ST CHESTER
9TH & KERLIN STS
CHESTER, PA 19013

RCRA NonGen / NLR

1000329614
PAD000779157

Site 3 of 4 in cluster D

Relative:
Lower

RCRA NonGen / NLR:

Actual:
61 ft.

Date Form Received by Agency: 19800818
Handler Name: SUNOCO SERVICE STATION-KERLIN ST CHESTER
Handler Address: 9TH & KERLIN STS
Handler City,State,Zip: CHESTER, PA 19013
EPA ID: PAD000779157
Contact Name: HOWARD ALGEO
Contact Address: 9TH & KERLIN STS
Contact City,State,Zip: CHESTER, PA 19013
Contact Telephone: 215-688-8200
Contact Fax: Not reported
Contact Email: Not reported
Contact Title: Not reported
EPA Region: 03
Land Type: Not reported
Federal Waste Generator Description: Not a generator, verified
Non-Notifier: Not reported
Biennial Report Cycle: Not reported
Accessibility: Not reported
Active Site Indicator: Not reported
State District Owner: PA
State District: 1
Mailing Address: 9TH & KERLIN STS
Mailing City,State,Zip: CHESTER, PA 19013
Owner Name: SUN OIL COMPANY OF PENNSYLVANIA
Owner Type: Private
Operator Name: OPERNAME
Operator Type: Private
Short-Term Generator Activity: No
Importer Activity: No
Mixed Waste Generator: No

Map ID
Direction
Distance
Elevation

MAP FINDINGS

Site

Database(s)

EDR ID Number
EPA ID Number

SUNOCO SERVICE STATION-KERLIN ST CHESTER (Continued)

1000329614

Transporter Activity:	No
Transfer Facility Activity:	No
Recycler Activity with Storage:	No
Small Quantity On-Site Burner Exemption:	No
Smelting Melting and Refining Furnace Exemption:	No
Underground Injection Control:	No
Off-Site Waste Receipt:	No
Universal Waste Indicator:	No
Universal Waste Destination Facility:	No
Federal Universal Waste:	No
Active Site Fed-Reg Treatment Storage and Disposal Facility:	Not reported
Active Site Converter Treatment storage and Disposal Facility:	Not reported
Active Site State-Reg Treatment Storage and Disposal Facility:	Not reported
Active Site State-Reg Handler:	---
Federal Facility Indicator:	Not reported
Hazardous Secondary Material Indicator:	NN
Sub-Part K Indicator:	Not reported
Commercial TSD Indicator:	No
Treatment Storage and Disposal Type:	Not reported
2018 GPRA Permit Baseline:	Not on the Baseline
2018 GPRA Renewals Baseline:	Not on the Baseline
Permit Renewals Workload Universe:	Not reported
Permit Workload Universe:	Not reported
Permit Progress Universe:	Not reported
Post-Closure Workload Universe:	Not reported
Closure Workload Universe:	Not reported
202 GPRA Corrective Action Baseline:	No
Corrective Action Workload Universe:	No
Subject to Corrective Action Universe:	No
Non-TSDFs Where RCRA CA has Been Imposed Universe:	No
TSDFs Potentially Subject to CA Under 3004 (u)/(v) Universe:	No
TSDFs Only Subject to CA under Discretionary Auth Universe:	No
Corrective Action Priority Ranking:	No NCAPS ranking
Environmental Control Indicator:	No
Institutional Control Indicator:	No
Human Exposure Controls Indicator:	N/A
Groundwater Controls Indicator:	N/A
Operating TSDF Universe:	Not reported
Full Enforcement Universe:	Not reported
Significant Non-Complier Universe:	No
Unaddressed Significant Non-Complier Universe:	No
Addressed Significant Non-Complier Universe:	No
Significant Non-Complier With a Compliance Schedule Universe:	No
Financial Assurance Required:	Not reported
Handler Date of Last Change:	20000915
Recognized Trader-Importer:	No
Recognized Trader-Exporter:	No
Importer of Spent Lead Acid Batteries:	No
Exporter of Spent Lead Acid Batteries:	No
Recycler Activity Without Storage:	Not reported
Manifest Broker:	Not reported
Sub-Part P Indicator:	No

Hazardous Waste Summary:

Waste Code:	D000
Waste Description:	Not Defined

Map ID
Direction
Distance
Elevation

MAP FINDINGS

Site

Database(s)

EDR ID Number
EPA ID Number

SUNOCO SERVICE STATION-KERLIN ST CHESTER (Continued)

1000329614

Waste Code: D001
Waste Description: IGNITABLE WASTE

Handler - Owner Operator:

Owner/Operator Indicator:	Operator
Owner/Operator Name:	OPERNAME
Legal Status:	Private
Date Became Current:	Not reported
Date Ended Current:	Not reported
Owner/Operator Address:	OPERSTREET
Owner/Operator City,State,Zip:	OPERCITY, AK 99999
Owner/Operator Telephone:	215-555-1212
Owner/Operator Telephone Ext:	Not reported
Owner/Operator Fax:	Not reported
Owner/Operator Email:	Not reported

Owner/Operator Indicator:	Owner
Owner/Operator Name:	SUN OIL COMPANY OF PENNSYLVANIA
Legal Status:	Private
Date Became Current:	Not reported
Date Ended Current:	Not reported
Owner/Operator Address:	OWNERSTREET
Owner/Operator City,State,Zip:	OWNERCITY, AK 99999
Owner/Operator Telephone:	215-555-1212
Owner/Operator Telephone Ext:	Not reported
Owner/Operator Fax:	Not reported
Owner/Operator Email:	Not reported

Historic Generators:

Receive Date:	19800818
Handler Name:	SUNOCO SERVICE STATION-KERLIN ST CHESTER
Federal Waste Generator Description:	Not a generator, verified
State District Owner:	PA
Large Quantity Handler of Universal Waste:	No
Recognized Trader Importer:	No
Recognized Trader Exporter:	No
Spent Lead Acid Battery Importer:	No
Spent Lead Acid Battery Exporter:	No
Current Record:	Yes
Non Storage Recycler Activity:	Not reported
Electronic Manifest Broker:	Not reported

List of NAICS Codes and Descriptions:

NAICS Codes:	No NAICS Codes Found
--------------	----------------------

Facility Has Received Notices of Violations:

Violations:	No Violations Found
-------------	---------------------

Evaluation Action Summary:

Evaluations:	No Evaluations Found
--------------	----------------------

Map ID
Direction
Distance
Elevation

MAP FINDINGS

EDR ID Number
EPA ID Number

C17
SSW
1/8-1/4
0.167 mi.
883 ft.
DELAWARE VALLEY VAULT CO
1400 W 9TH ST
CHESTER, PA 19013
Site 2 of 3 in cluster C

PA ARCHIVE UST
S111108911
N/A

Relative:
Lower

ARCHIVE UST:

Actual:
60 ft.

Name: DELAWARE VALLEY VAULT CO
Address: 1400 W 9TH ST
City,State,Zip: CHESTER 19013-3201
Facility Id: 23-30836
Site ID: 573262
Municipality: Chester City
Client Date: 184712
Owner Id: Not reported
Owner Name: DELAWARE VALLEY VAULT CO
Owner Address: 1400 W 9TH ST
Owner Address 2: Not reported
Owner City,St,Zip: CHESTER, PA 19013
Owner Phone: Not reported
Owner County Code: Not reported
Resp Party Name: DELAWARE VALLEY VAULT CO
RP Address: 1400 W 9TH ST
RP Address 2: Not reported
RP City,St,Zip: CHESTER, PA 19013-3201
Region Code Name: Not reported
Regulated Expire Date: Not reported

Tank Sequence #: 001
Tank Id: 639980
Status: Closed Without a Permit
Status Code End Date: Not reported
Capacity: 2000
Substance: GAS
Tank Substance End Date: Not reported
Install Date: 06/01/1976
Tank Code: UST
Inspection Code: Not reported
Last Inspection: Not reported
Substance Type: Not reported
CASRN for Hazardous Substances: 184712
Chemical Name: DELAWARE VALLEY VAULT CO
Other Information Regarding The Tank Substance: Not reported
Undeliverable Address Ind.: N
Contact Name: UNKNOWN
Company: Not reported

C18
SSW
1/8-1/4
0.175 mi.
922 ft.
9TH ST SHELL
1425 W 9TH ST
CHESTER, PA 19013
Site 3 of 3 in cluster C

PA LUST
PA ARCHIVE UST
U003918856
N/A

Relative:
Lower

LUST:

Actual:
57 ft.

Name: 9TH ST SHELL
Address: 1425 W 9TH ST
City,State,Zip: CHESTER, PA 19013-3327
Region: EP SE Rgnl Off Norristown
Municipality: Chester City
Facility Id: 591618

Map ID
Direction
Distance
Elevation

MAP FINDINGS

Site

Database(s)

EDR ID Number
EPA ID Number

9TH ST SHELL (Continued)

U003918856

Facility Type: Underground Storage Tank Containing Petroleum
Facility Status: **Administrative Close Out (ACO)**
Status Date: 10/30/2013
Confirmed Date: 05/08/1996
Program Other Id: 23-43654
Client: MOHAMED ALAWI S
Incident Id: 1218
Incident Desc: NANCYS COASTAL
Suspect Date: 05/08/1996
Source Of Notification: LKDET
Release Discovered: VISOD
Source Cause Of Release: INFNP
Tank: Not reported
Impact Desc: Soil
Substance: Unleaded Gasoline
CAS RN: Not reported
Chemical: Not reported
Comments: Not reported
Horizontal Ref Datum: WGS84
Altitude Datum: Not reported
Latitude: 39.844095
Longitude: -75.3807

Name: 9TH ST SHELL
Address: 1425 W 9TH ST
City,State,Zip: CHESTER, PA 19013-3327
Region: EP SE Rgnl Off Norristown
Municipality: Chester City
Facility Id: 591618
Facility Type: Underground Storage Tank Containing Petroleum
Facility Status: **Interim or Remedial Actions Initiated**
Status Date: 06/05/2006
Confirmed Date: 07/05/2006
Program Other Id: 23-43654
Client: MOHAMED ALAWI S
Incident Id: 36763
Incident Desc: NOC 23-43654
Suspect Date: Not reported
Source Of Notification: OWNER
Release Discovered: CLOS, MWELL
Source Cause Of Release: UNDTD
Tank: Not reported
Impact Desc: Ground Water
Substance: Leaded Gasoline
CAS RN: 106-93-4
Chemical: DIBROMOETHANE, 1,2- (ETHYLENE DIBROMIDE)
Comments: Not reported
Horizontal Ref Datum: WGS84
Altitude Datum: Not reported
Latitude: 39.844095
Longitude: -75.3807

Name: 9TH ST SHELL
Address: 1425 W 9TH ST
City,State,Zip: CHESTER, PA 19013-3327
Region: EP SE Rgnl Off Norristown
Municipality: Chester City

Map ID
Direction
Distance
Elevation

MAP FINDINGS

Site

Database(s)

EDR ID Number
EPA ID Number

9TH ST SHELL (Continued)

U003918856

Facility Id: 591618
Facility Type: Underground Storage Tank Containing Petroleum
Facility Status: Interim or Remedial Actions Initiated
Status Date: 06/05/2006
Confirmed Date: 07/05/2006
Program Other Id: 23-43654
Client: MOHAMED ALAWI S
Incident Id: 36763
Incident Desc: NOC 23-43654
Suspect Date: Not reported
Source Of Notification: OWNER
Release Discovered: CLOS, MWELL
Source Cause Of Release: UNDTD
Tank: Not reported
Impact Desc: Ground Water
Substance: Leaded Gasoline
CAS RN: 107-06-2
Chemical: DICHLOROETHANE, 1,2-
Comments: Not reported
Horizontal Ref Datum: WGS84
Altitude Datum: Not reported
Latitude: 39.844095
Longitude: -75.3807

Name: 9TH ST SHELL
Address: 1425 W 9TH ST
City,State,Zip: CHESTER, PA 19013-3327
Region: EP SE Rgnl Off Norristown
Municipality: Chester City
Facility Id: 591618
Facility Type: Underground Storage Tank Containing Petroleum
Facility Status: Interim or Remedial Actions Initiated
Status Date: 06/05/2006
Confirmed Date: 07/05/2006
Program Other Id: 23-43654
Client: MOHAMED ALAWI S
Incident Id: 36763
Incident Desc: NOC 23-43654
Suspect Date: Not reported
Source Of Notification: OWNER
Release Discovered: CLOS, MWELL
Source Cause Of Release: UNDTD
Tank: Not reported
Impact Desc: Ground Water
Substance: Leaded Gasoline
CAS RN: Not reported
Chemical: LEAD (DISSOLVED)
Comments: Not reported
Horizontal Ref Datum: WGS84
Altitude Datum: Not reported
Latitude: 39.844095
Longitude: -75.3807

Name: 9TH ST SHELL
Address: 1425 W 9TH ST
City,State,Zip: CHESTER, PA 19013-3327
Region: EP SE Rgnl Off Norristown

Map ID
Direction
Distance
Elevation

MAP FINDINGS

Site

Database(s)

EDR ID Number
EPA ID Number

9TH ST SHELL (Continued)

U003918856

Municipality: Chester City
Facility Id: 591618
Facility Type: Underground Storage Tank Containing Petroleum
Facility Status: Interim or Remedial Actions Initiated
Status Date: 06/05/2006
Confirmed Date: 07/05/2006
Program Other Id: 23-43654
Client: MOHAMED ALAWI S
Incident Id: 36763
Incident Desc: NOC 23-43654
Suspect Date: Not reported
Source Of Notification: OWNER
Release Discovered: CLOS, MWELL
Source Cause Of Release: UNDTD
Tank: Not reported
Impact Desc: Ground Water
Substance: Unleaded Gasoline
CAS RN: 71-43-2
Chemical: BENZENE
Comments: Not reported
Horizontal Ref Datum: WGS84
Altitude Datum: Not reported
Latitude: 39.844095
Longitude: -75.3807

Name: 9TH ST SHELL
Address: 1425 W 9TH ST
City,State,Zip: CHESTER, PA 19013-3327
Region: EP SE Rgnl Off Norristown
Municipality: Chester City
Facility Id: 591618
Facility Type: Underground Storage Tank Containing Petroleum
Facility Status: Interim or Remedial Actions Initiated
Status Date: 06/05/2006
Confirmed Date: 07/05/2006
Program Other Id: 23-43654
Client: MOHAMED ALAWI S
Incident Id: 36763
Incident Desc: NOC 23-43654
Suspect Date: Not reported
Source Of Notification: OWNER
Release Discovered: CLOS, MWELL
Source Cause Of Release: UNDTD
Tank: Not reported
Impact Desc: Ground Water
Substance: Unleaded Gasoline
CAS RN: 100-41-4
Chemical: ETHYL BENZENE
Comments: Not reported
Horizontal Ref Datum: WGS84
Altitude Datum: Not reported
Latitude: 39.844095
Longitude: -75.3807

Name: 9TH ST SHELL
Address: 1425 W 9TH ST
City,State,Zip: CHESTER, PA 19013-3327

Map ID
Direction
Distance
Elevation

MAP FINDINGS

Site

Database(s)

EDR ID Number
EPA ID Number

9TH ST SHELL (Continued)

U003918856

Region: EP SE Rgnl Off Norristown
Municipality: Chester City
Facility Id: 591618
Facility Type: Underground Storage Tank Containing Petroleum
Facility Status: Interim or Remedial Actions Initiated
Status Date: 06/05/2006
Confirmed Date: 07/05/2006
Program Other Id: 23-43654
Client: MOHAMED ALAWI S
Incident Id: 36763
Incident Desc: NOC 23-43654
Suspect Date: Not reported
Source Of Notification: OWNER
Release Discovered: CLOS, MWELL
Source Cause Of Release: UNDTD
Tank: Not reported
Impact Desc: Ground Water
Substance: Unleaded Gasoline
CAS RN: 1634-04-4
Chemical: METHYL TERT-BUTYL ETHER (MTBE)
Comments: Not reported
Horizontal Ref Datum: WGS84
Altitude Datum: Not reported
Latitude: 39.844095
Longitude: -75.3807

Name: 9TH ST SHELL
Address: 1425 W 9TH ST
City,State,Zip: CHESTER, PA 19013-3327
Region: EP SE Rgnl Off Norristown
Municipality: Chester City
Facility Id: 591618
Facility Type: Underground Storage Tank Containing Petroleum
Facility Status: Interim or Remedial Actions Initiated
Status Date: 06/05/2006
Confirmed Date: 07/05/2006
Program Other Id: 23-43654
Client: MOHAMED ALAWI S
Incident Id: 36763
Incident Desc: NOC 23-43654
Suspect Date: Not reported
Source Of Notification: OWNER
Release Discovered: CLOS, MWELL
Source Cause Of Release: UNDTD
Tank: Not reported
Impact Desc: Ground Water
Substance: Unleaded Gasoline
CAS RN: 91-20-3
Chemical: NAPHTHALENE
Comments: Not reported
Horizontal Ref Datum: WGS84
Altitude Datum: Not reported
Latitude: 39.844095
Longitude: -75.3807

Name: 9TH ST SHELL
Address: 1425 W 9TH ST

Map ID
Direction
Distance
Elevation

MAP FINDINGS

Site

Database(s)

EDR ID Number
EPA ID Number

9TH ST SHELL (Continued)

U003918856

City,State,Zip: CHESTER, PA 19013-3327
Region: EP SE Rgnl Off Norristown
Municipality: Chester City
Facility Id: 591618
Facility Type: Underground Storage Tank Containing Petroleum
Facility Status: Interim or Remedial Actions Initiated
Status Date: 06/05/2006
Confirmed Date: 07/05/2006
Program Other Id: 23-43654
Client: MOHAMED ALAWI S
Incident Id: 36763
Incident Desc: NOC 23-43654
Suspect Date: Not reported
Source Of Notification: OWNER
Release Discovered: CLOS, MWELL
Source Cause Of Release: UNDTD
Tank: Not reported
Impact Desc: Ground Water
Substance: Unleaded Gasoline
CAS RN: 108-88-3
Chemical: TOLUENE
Comments: Not reported
Horizontal Ref Datum: WGS84
Altitude Datum: Not reported
Latitude: 39.844095
Longitude: -75.3807

Name: 9TH ST SHELL
Address: 1425 W 9TH ST
City,State,Zip: CHESTER, PA 19013-3327
Region: EP SE Rgnl Off Norristown
Municipality: Chester City
Facility Id: 591618
Facility Type: Underground Storage Tank Containing Petroleum
Facility Status: Interim or Remedial Actions Initiated
Status Date: 06/05/2006
Confirmed Date: 07/05/2006
Program Other Id: 23-43654
Client: MOHAMED ALAWI S
Incident Id: 36763
Incident Desc: NOC 23-43654
Suspect Date: Not reported
Source Of Notification: OWNER
Release Discovered: CLOS, MWELL
Source Cause Of Release: UNDTD
Tank: Not reported
Impact Desc: Ground Water
Substance: Unleaded Gasoline
CAS RN: 95-63-6
Chemical: TRIMETHYLBENZENE, 1,3,4- (TRIMETHYLBENZENE, 1,2,4-)
Comments: Not reported
Horizontal Ref Datum: WGS84
Altitude Datum: Not reported
Latitude: 39.844095
Longitude: -75.3807

Name: 9TH ST SHELL

Map ID
Direction
Distance
Elevation

MAP FINDINGS

Site

Database(s)

EDR ID Number
EPA ID Number

9TH ST SHELL (Continued)

U003918856

Address: 1425 W 9TH ST
City,State,Zip: CHESTER, PA 19013-3327
Region: EP SE Rgnl Off Norristown
Municipality: Chester City
Facility Id: 591618
Facility Type: Underground Storage Tank Containing Petroleum
Facility Status: Interim or Remedial Actions Initiated
Status Date: 06/05/2006
Confirmed Date: 07/05/2006
Program Other Id: 23-43654
Client: MOHAMED ALAWI S
Incident Id: 36763
Incident Desc: NOC 23-43654
Suspect Date: Not reported
Source Of Notification: OWNER
Release Discovered: CLOS, MWELL
Source Cause Of Release: UNDTD
Tank: Not reported
Impact Desc: Ground Water
Substance: Unleaded Gasoline
CAS RN: 108-67-8
Chemical: TRIMETHYLBENZENE, 1,3,5-
Comments: Not reported
Horizontal Ref Datum: WGS84
Altitude Datum: Not reported
Latitude: 39.844095
Longitude: -75.3807

Name: 9TH ST SHELL
Address: 1425 W 9TH ST
City,State,Zip: CHESTER, PA 19013-3327
Region: EP SE Rgnl Off Norristown
Municipality: Chester City
Facility Id: 591618
Facility Type: Underground Storage Tank Containing Petroleum
Facility Status: Interim or Remedial Actions Initiated
Status Date: 06/05/2006
Confirmed Date: 07/05/2006
Program Other Id: 23-43654
Client: MOHAMED ALAWI S
Incident Id: 36763
Incident Desc: NOC 23-43654
Suspect Date: Not reported
Source Of Notification: OWNER
Release Discovered: CLOS, MWELL
Source Cause Of Release: UNDTD
Tank: Not reported
Impact Desc: Ground Water
Substance: Unleaded Gasoline
CAS RN: 1330-20-7
Chemical: XYLENES (TOTAL)
Comments: Not reported
Horizontal Ref Datum: WGS84
Altitude Datum: Not reported
Latitude: 39.844095
Longitude: -75.3807

Map ID
Direction
Distance
Elevation

MAP FINDINGS

Site

Database(s)

EDR ID Number
EPA ID Number

9TH ST SHELL (Continued)

U003918856

Name: 9TH ST SHELL
Address: 1425 W 9TH ST
City,State,Zip: CHESTER, PA 19013-3327
Region: EP SE Rgnl Off Norristown
Municipality: Chester City
Facility Id: 591618
Facility Type: Underground Storage Tank Containing Petroleum
Facility Status: Interim or Remedial Actions Initiated
Status Date: 06/05/2006
Confirmed Date: 07/05/2006
Program Other Id: 23-43654
Client: MOHAMED ALAWI S
Incident Id: 36763
Incident Desc: NOC 23-43654
Suspect Date: Not reported
Source Of Notification: OWNER
Release Discovered: CLOS, MWELL
Source Cause Of Release: UNDTD
Tank: Not reported
Impact Desc: Soil
Substance: Unleaded Gasoline
CAS RN: 71-43-2
Chemical: BENZENE
Comments: Not reported
Horizontal Ref Datum: WGS84
Altitude Datum: Not reported
Latitude: 39.844095
Longitude: -75.3807

Name: 9TH ST SHELL
Address: 1425 W 9TH ST
City,State,Zip: CHESTER, PA 19013-3327
Region: EP SE Rgnl Off Norristown
Municipality: Chester City
Facility Id: 591618
Facility Type: Underground Storage Tank Containing Petroleum
Facility Status: Interim or Remedial Actions Initiated
Status Date: 06/05/2006
Confirmed Date: 07/05/2006
Program Other Id: 23-43654
Client: MOHAMED ALAWI S
Incident Id: 36763
Incident Desc: NOC 23-43654
Suspect Date: Not reported
Source Of Notification: OWNER
Release Discovered: CLOS, MWELL
Source Cause Of Release: UNDTD
Tank: Not reported
Impact Desc: Soil
Substance: Unleaded Gasoline
CAS RN: 100-41-4
Chemical: ETHYL BENZENE
Comments: Not reported
Horizontal Ref Datum: WGS84
Altitude Datum: Not reported
Latitude: 39.844095
Longitude: -75.3807

Map ID
Direction
Distance
Elevation

MAP FINDINGS

Site

Database(s)

EDR ID Number
EPA ID Number

9TH ST SHELL (Continued)

U003918856

Name: 9TH ST SHELL
Address: 1425 W 9TH ST
City,State,Zip: CHESTER, PA 19013-3327
Region: EP SE Rgnl Off Norristown
Municipality: Chester City
Facility Id: 591618
Facility Type: Underground Storage Tank Containing Petroleum
Facility Status: Interim or Remedial Actions Initiated
Status Date: 06/05/2006
Confirmed Date: 07/05/2006
Program Other Id: 23-43654
Client: MOHAMED ALAWI S
Incident Id: 36763
Incident Desc: NOC 23-43654
Suspect Date: Not reported
Source Of Notification: OWNER
Release Discovered: CLOS, MWELL
Source Cause Of Release: UNDTD
Tank: Not reported
Impact Desc: Soil
Substance: Unleaded Gasoline
CAS RN: 95-63-6
Chemical: TRIMETHYLBENZENE, 1,3,4- (TRIMETHYLBENZENE, 1,2,4-)
Comments: Not reported
Horizontal Ref Datum: WGS84
Altitude Datum: Not reported
Latitude: 39.844095
Longitude: -75.3807

Name: 9TH ST SHELL
Address: 1425 W 9TH ST
City,State,Zip: CHESTER, PA 19013-3327
Region: EP SE Rgnl Off Norristown
Municipality: Chester City
Facility Id: 591618
Facility Type: Underground Storage Tank Containing Petroleum
Facility Status: Interim or Remedial Actions Initiated
Status Date: 06/05/2006
Confirmed Date: 07/05/2006
Program Other Id: 23-43654
Client: MOHAMED ALAWI S
Incident Id: 36763
Incident Desc: NOC 23-43654
Suspect Date: Not reported
Source Of Notification: OWNER
Release Discovered: CLOS, MWELL
Source Cause Of Release: UNDTD
Tank: Not reported
Impact Desc: Soil
Substance: Unleaded Gasoline
CAS RN: 108-67-8
Chemical: TRIMETHYLBENZENE, 1,3,5-
Comments: Not reported
Horizontal Ref Datum: WGS84
Altitude Datum: Not reported
Latitude: 39.844095
Longitude: -75.3807

Map ID
Direction
Distance
Elevation

MAP FINDINGS

Site

Database(s)

EDR ID Number
EPA ID Number

9TH ST SHELL (Continued)

U003918856

Name: 9TH ST SHELL
Address: 1425 W 9TH ST
City,State,Zip: CHESTER, PA 19013-3327
Region: EP SE Rgnl Off Norristown
Municipality: Chester City
Facility Id: 591618
Facility Type: Underground Storage Tank Containing Petroleum
Facility Status: Interim or Remedial Actions Initiated
Status Date: 06/05/2006
Confirmed Date: 07/05/2006
Program Other Id: 23-43654
Client: MOHAMED ALAWI S
Incident Id: 36763
Incident Desc: NOC 23-43654
Suspect Date: Not reported
Source Of Notification: OWNER
Release Discovered: CLOS, MWELL
Source Cause Of Release: UNDTD
Tank: Not reported
Impact Desc: Soil
Substance: Unleaded Gasoline
CAS RN: 1330-20-7
Chemical: XYLENES (TOTAL)
Comments: Not reported
Horizontal Ref Datum: WGS84
Altitude Datum: Not reported
Latitude: 39.844095
Longitude: -75.3807

ARCHIVE UST:

Name: 9TH ST SHELL
Address: 1425 W 9TH ST
City,State,Zip: CHESTER 19013-3327
Facility Id: 23-43654
Site ID: 573576
Municipality: Chester City
Client Date: 201798
Owner Id: Not reported
Owner Name: MOHAMED ALAWI S
Owner Address: 1425 W 9TH ST
Owner Address 2: Not reported
Owner City,St,Zip: CHESTER, PA 19013-3327
Owner Phone: Not reported
Owner County Code: Not reported
Resp Party Name: MOHAMED ALAWI S
RP Address: 1425 W 9TH ST
RP Address 2: Not reported
RP City,St,Zip: CHESTER, PA 19013-3327
Region Code Name: Not reported
Regulated Expire Date: Not reported

Tank Sequence #: 001
Tank Id: 641648
Status: Removed
Status Code End Date: Not reported
Capacity: 5000
Substance: GAS

Map ID
Direction
Distance
Elevation

MAP FINDINGS

Site

Database(s)

EDR ID Number
EPA ID Number

9TH ST SHELL (Continued)

U003918856

Tank Substance End Date: Not reported
Install Date: 05/01/1987
Tank Code: UST
Inspection Code: Not reported
Last Inspection: Not reported
Substance Type: Not reported
CASRN for Hazardous Substances: 201798
Chemical Name: MOHAMED ALAWI S
Other Information Regarding The Tank Substance: Not reported
Undeliverable Address Ind.: N
Contact Name: ALAWI S MOHAMED
Company: Not reported

Tank Sequence #: 002
Tank Id: 641649
Status: Removed
Status Code End Date: Not reported
Capacity: 5000
Substance: GAS
Tank Substance End Date: Not reported
Install Date: 05/01/1987
Tank Code: UST
Inspection Code: Not reported
Last Inspection: Not reported
Substance Type: Not reported
CASRN for Hazardous Substances: 201798
Chemical Name: MOHAMED ALAWI S
Other Information Regarding The Tank Substance: Not reported
Undeliverable Address Ind.: N
Contact Name: ALAWI S MOHAMED
Company: Not reported

Tank Sequence #: 003
Tank Id: 641650
Status: Removed
Status Code End Date: Not reported
Capacity: 5000
Substance: GAS
Tank Substance End Date: Not reported
Install Date: 05/01/1987
Tank Code: UST
Inspection Code: Not reported
Last Inspection: Not reported
Substance Type: Not reported
CASRN for Hazardous Substances: 201798
Chemical Name: MOHAMED ALAWI S
Other Information Regarding The Tank Substance: Not reported
Undeliverable Address Ind.: N
Contact Name: ALAWI S MOHAMED
Company: Not reported

Map ID
Direction
Distance
Elevation

MAP FINDINGS

Site

Database(s)

EDR ID Number
EPA ID Number

F19
South
1/8-1/4
0.198 mi.
1045 ft.

EXELON CORPORATION-LAMOKIN STATION
LAMOKIN & 7TH STREET
CHESTER, PA 19013

PA MANIFEST

S112069296
N/A

Site 1 of 4 in cluster F

Relative:
Lower

Actual:
45 ft.

Manifest Details:

Year: 2011
Manifest Number: 008170179JJK
Manifest Type: TSD Copy
Generator EPA Id: PADEP0016445
Generator Date: 05/26/2011
Mailing Address: Not reported
Mailing City,St,Zip: Not reported
Contact Name: Not reported
Contact Phone: Not reported
TSD EPA Id: PAD085690592
TSD Date: Not reported
TSD Facility Name: REPUBLIC ENVIRONMENTAL SYSTEMS OF PA INC
TSD Facility Address: 2869 SANDSTONE DRIVE
TSD Facility City: HATFIELD
TSD Facility State: PA
Facility Telephone: Not reported
Page Number: 1
Line Number: 2
Waste Number: D001
Container Number: 1
Container Type: Metal drums, barrels, kegs
Waste Quantity: 300
Unit: Pounds
Handling Code: Not reported
TSP EPA Id: Not reported
Date TSP Sig: Not reported

Year: 2011
Manifest Number: 008170179JJK
Manifest Type: TSD Copy
Generator EPA Id: PADEP0016445
Generator Date: 05/26/2011
Mailing Address: Not reported
Mailing City,St,Zip: Not reported
Contact Name: Not reported
Contact Phone: Not reported
TSD EPA Id: PAD085690592
TSD Date: Not reported
TSD Facility Name: REPUBLIC ENVIRONMENTAL SYSTEMS OF PA INC
TSD Facility Address: 2869 SANDSTONE DRIVE
TSD Facility City: HATFIELD
TSD Facility State: PA
Facility Telephone: Not reported
Page Number: 1
Line Number: 2
Waste Number: F003
Container Number: 1
Container Type: Metal drums, barrels, kegs
Waste Quantity: 300
Unit: Pounds
Handling Code: Not reported
TSP EPA Id: Not reported

Map ID
Direction
Distance
Elevation

MAP FINDINGS

Site

Database(s)

EDR ID Number
EPA ID Number

EXELON CORPORATION-LAMOKIN STATION (Continued)

S112069296

Date TSP Sig:	Not reported
Year:	2011
Manifest Number:	008170179JJK
Manifest Type:	TSD Copy
Generator EPA Id:	PADEP0016445
Generator Date:	05/26/2011
Mailing Address:	Not reported
Mailing City,St,Zip:	Not reported
Contact Name:	Not reported
Contact Phone:	Not reported
TSD EPA Id:	PAD085690592
TSD Date:	Not reported
TSD Facility Name:	REPUBLIC ENVIRONMENTAL SYSTEMS OF PA INC
TSD Facility Address:	2869 SANDSTONE DRIVE
TSD Facility City:	HATFIELD
TSD Facility State:	PA
Facility Telephone:	Not reported
Page Number:	1
Line Number:	1
Waste Number:	D001
Container Number:	1
Container Type:	Metal drums, barrels, kegs
Waste Quantity:	50
Unit:	Pounds
Handling Code:	Not reported
TSP EPA Id:	Not reported
Date TSP Sig:	Not reported
Year:	2011
Manifest Number:	008170179JJK
Manifest Type:	TSD Copy
Generator EPA Id:	PADEP0016445
Generator Date:	05/26/2011
Mailing Address:	Not reported
Mailing City,St,Zip:	Not reported
Contact Name:	Not reported
Contact Phone:	Not reported
TSD EPA Id:	PAD085690592
TSD Date:	Not reported
TSD Facility Name:	REPUBLIC ENVIRONMENTAL SYSTEMS OF PA INC
TSD Facility Address:	2869 SANDSTONE DRIVE
TSD Facility City:	HATFIELD
TSD Facility State:	PA
Facility Telephone:	Not reported
Page Number:	1
Line Number:	3
Waste Number:	NONE
Container Number:	3
Container Type:	Metal drums, barrels, kegs
Waste Quantity:	400
Unit:	Pounds
Handling Code:	Not reported
TSP EPA Id:	Not reported
Date TSP Sig:	Not reported
Year:	2011

Map ID
Direction
Distance
Elevation

MAP FINDINGS

Site

Database(s)

EDR ID Number
EPA ID Number

EXELON CORPORATION-LAMOKIN STATION (Continued)

S112069296

Manifest Number: 008170179JJK
Manifest Type: TSD Copy
Generator EPA Id: PADEP0016445
Generator Date: 05/26/2011
Mailing Address: Not reported
Mailing City,St,Zip: Not reported
Contact Name: Not reported
Contact Phone: Not reported
TSD EPA Id: PAD085690592
TSD Date: Not reported
TSD Facility Name: REPUBLIC ENVIRONMENTAL SYSTEMS OF PA INC
TSD Facility Address: 2869 SANDSTONE DRIVE
TSD Facility City: HATFIELD
TSD Facility State: PA
Facility Telephone: Not reported
Page Number: 1
Line Number: 2
Waste Number: F005
Container Number: 1
Container Type: Metal drums, barrels, kegs
Waste Quantity: 300
Unit: Pounds
Handling Code: Not reported
TSP EPA Id: Not reported
Date TSP Sig: Not reported

F20
South
1/8-1/4
0.198 mi.
1045 ft.

EXELON CORPORATION LAMOKIN STATION
7TH & LAMOKIN ST
CHESTER, PA 19013

RCRA-VSQG 1014921544
PAR000528539

Site 2 of 4 in cluster F

Relative:
Lower
Actual:
45 ft.

RCRA-VSQG:
Date Form Received by Agency: 20111027
Handler Name: EXELON CORPORATION LAMOKIN STATION
Handler Address: 7TH & LAMOKIN ST
Handler City,State,Zip: CHESTER, PA 19013
EPA ID: PAR000528539
Contact Name: DALE L DAVIS
Contact Address: 3901 N DELAWARE AVE
Contact City,State,Zip: PHILADELPHIA, PA 19137
Contact Telephone: 215-831-7606
Contact Fax: Not reported
Contact Email: DALE.DAVIS@EXELONCORP.COM
Contact Title: Not reported
EPA Region: 03
Land Type: Private
Federal Waste Generator Description: Conditionally Exempt Small Quantity Generator
Non-Notifier: Not reported
Biennial Report Cycle: Not reported
Accessibility: Not reported
Active Site Indicator: Handler Activities
State District Owner: PA
State District: 1
Mailing Address: 3901 N DELAWARE AVE
Mailing City,State,Zip: PHILADELPHIA, PA 19137
Owner Name: EXELON CORP
Owner Type: Private

Map ID
Direction
Distance
Elevation

MAP FINDINGS

Site

Database(s)

EDR ID Number
EPA ID Number

EXELON CORPORATION LAMOKIN STATION (Continued)

1014921544

Operator Name:	DAVID LANCIT
Operator Type:	Private
Short-Term Generator Activity:	No
Importer Activity:	No
Mixed Waste Generator:	No
Transporter Activity:	No
Transfer Facility Activity:	No
Recycler Activity with Storage:	No
Small Quantity On-Site Burner Exemption:	No
Smelting Melting and Refining Furnace Exemption:	No
Underground Injection Control:	No
Off-Site Waste Receipt:	No
Universal Waste Indicator:	No
Universal Waste Destination Facility:	No
Federal Universal Waste:	No
Active Site Fed-Reg Treatment Storage and Disposal Facility:	Not reported
Active Site Converter Treatment storage and Disposal Facility:	Not reported
Active Site State-Reg Treatment Storage and Disposal Facility:	Not reported
Active Site State-Reg Handler:	---
Federal Facility Indicator:	Not reported
Hazardous Secondary Material Indicator:	NN
Sub-Part K Indicator:	Not reported
Commercial TSD Indicator:	No
Treatment Storage and Disposal Type:	Not reported
2018 GPRA Permit Baseline:	Not on the Baseline
2018 GPRA Renewals Baseline:	Not on the Baseline
Permit Renewals Workload Universe:	Not reported
Permit Workload Universe:	Not reported
Permit Progress Universe:	Not reported
Post-Closure Workload Universe:	Not reported
Closure Workload Universe:	Not reported
202 GPRA Corrective Action Baseline:	No
Corrective Action Workload Universe:	No
Subject to Corrective Action Universe:	No
Non-TSDFs Where RCRA CA has Been Imposed Universe:	No
TSDFs Potentially Subject to CA Under 3004 (u)/(v) Universe:	No
TSDFs Only Subject to CA under Discretionary Auth Universe:	No
Corrective Action Priority Ranking:	No NCAPS ranking
Environmental Control Indicator:	No
Institutional Control Indicator:	No
Human Exposure Controls Indicator:	N/A
Groundwater Controls Indicator:	N/A
Operating TSDF Universe:	Not reported
Full Enforcement Universe:	Not reported
Significant Non-Complier Universe:	No
Unaddressed Significant Non-Complier Universe:	No
Addressed Significant Non-Complier Universe:	No
Significant Non-Complier With a Compliance Schedule Universe:	No
Financial Assurance Required:	Not reported
Handler Date of Last Change:	20111114
Recognized Trader-Importer:	No
Recognized Trader-Exporter:	No
Importer of Spent Lead Acid Batteries:	No
Exporter of Spent Lead Acid Batteries:	No
Recycler Activity Without Storage:	Not reported
Manifest Broker:	Not reported
Sub-Part P Indicator:	No

Map ID
Direction
Distance
Elevation

MAP FINDINGS

Site

Database(s)

EDR ID Number
EPA ID Number

EXELON CORPORATION LAMOKIN STATION (Continued)

1014921544

Hazardous Waste Summary:

Waste Code:	D001
Waste Description:	IGNITABLE WASTE
Waste Code:	D002
Waste Description:	CORROSIVE WASTE
Waste Code:	D008
Waste Description:	LEAD

Handler - Owner Operator:

Owner/Operator Indicator:	Operator
Owner/Operator Name:	DAVID LANCIT
Legal Status:	Private
Date Became Current:	19910101
Date Ended Current:	Not reported
Owner/Operator Address:	Not reported
Owner/Operator City,State,Zip:	Not reported
Owner/Operator Telephone:	Not reported
Owner/Operator Telephone Ext:	Not reported
Owner/Operator Fax:	Not reported
Owner/Operator Email:	Not reported

Owner/Operator Indicator:	Owner
Owner/Operator Name:	EXELON CORP
Legal Status:	Private
Date Became Current:	19910101
Date Ended Current:	Not reported
Owner/Operator Address:	300 EXELON WAY
Owner/Operator City,State,Zip:	KENNETT SQUARE, PA 19348
Owner/Operator Telephone:	Not reported
Owner/Operator Telephone Ext:	Not reported
Owner/Operator Fax:	Not reported
Owner/Operator Email:	Not reported

Owner/Operator Indicator:	Operator
Owner/Operator Name:	DAVID LANCIT
Legal Status:	Private
Date Became Current:	19910101
Date Ended Current:	Not reported
Owner/Operator Address:	Not reported
Owner/Operator City,State,Zip:	Not reported
Owner/Operator Telephone:	Not reported
Owner/Operator Telephone Ext:	Not reported
Owner/Operator Fax:	Not reported
Owner/Operator Email:	Not reported

Owner/Operator Indicator:	Owner
Owner/Operator Name:	EXELON CORP
Legal Status:	Private
Date Became Current:	19910101
Date Ended Current:	Not reported
Owner/Operator Address:	300 EXELON WAY
Owner/Operator City,State,Zip:	KENNETT SQUARE, PA 19348
Owner/Operator Telephone:	Not reported
Owner/Operator Telephone Ext:	Not reported

Map ID
Direction
Distance
Elevation

MAP FINDINGS

Site

Database(s)

EDR ID Number
EPA ID Number

EXELON CORPORATION LAMOKIN STATION (Continued)

1014921544

Owner/Operator Fax: Not reported
Owner/Operator Email: Not reported

Historic Generators:

Receive Date: 20110616
Handler Name: EXELON CORPORATION LAMOKIN STATION
Federal Waste Generator Description: Small Quantity Generator
State District Owner: PA
Large Quantity Handler of Universal Waste: No
Recognized Trader Importer: No
Recognized Trader Exporter: No
Spent Lead Acid Battery Importer: No
Spent Lead Acid Battery Exporter: No
Current Record: No
Non Storage Recycler Activity: Not reported
Electronic Manifest Broker: Not reported

Receive Date: 20111027
Handler Name: EXELON CORPORATION LAMOKIN STATION
Federal Waste Generator Description: Conditionally Exempt Small Quantity Generator
State District Owner: PA
Large Quantity Handler of Universal Waste: No
Recognized Trader Importer: No
Recognized Trader Exporter: No
Spent Lead Acid Battery Importer: No
Spent Lead Acid Battery Exporter: No
Current Record: Yes
Non Storage Recycler Activity: Not reported
Electronic Manifest Broker: Not reported

List of NAICS Codes and Descriptions:

NAICS Code: 221112
NAICS Description: FOSSIL FUEL ELECTRIC POWER GENERATION

Facility Has Received Notices of Violation:

Found Violation: No
Agency Which Determined Violation: Not reported
Violation Short Description: Not reported
Date Violation was Determined: Not reported
Actual Return to Compliance Date: Not reported
Return to Compliance Qualifier: Not reported
Violation Responsible Agency: Not reported
Scheduled Compliance Date: Not reported
Enforcement Identifier: Not reported
Date of Enforcement Action: Not reported
Enforcement Responsible Agency: Not reported
Enforcement Docket Number: Not reported
Enforcement Attorney: Not reported
Corrective Action Component: Not reported
Appeal Initiated Date: Not reported
Appeal Resolution Date: Not reported
Disposition Status Date: Not reported
Disposition Status: Not reported
Disposition Status Description: Not reported
Consent/Final Order Sequence Number: Not reported
Consent/Final Order Respondent Name: Not reported

Map ID
Direction
Distance
Elevation

MAP FINDINGS

Site

Database(s)

EDR ID Number
EPA ID Number

EXELON CORPORATION LAMOKIN STATION (Continued)

1014921544

Consent/Final Order Lead Agency: Not reported
Enforcement Type: Not reported
Enforcement Responsible Person: Not reported
Enforcement Responsible Sub-Organization: Not reported
SEP Sequence Number: Not reported
SEP Expenditure Amount: Not reported
SEP Scheduled Completion Date: Not reported
SEP Actual Date: Not reported
SEP Defaulted Date: Not reported
SEP Type: Not reported
SEP Type Description: Not reported
Proposed Amount: Not reported
Final Monetary Amount: Not reported
Paid Amount: Not reported
Final Count: Not reported
Final Amount: Not reported

Evaluation Action Summary:

Evaluation Date: 20140207
Evaluation Responsible Agency: State
Found Violation: No
Evaluation Type Description: COMPLIANCE EVALUATION INSPECTION ON-SITE
Evaluation Responsible Person Identifier: JLH
Evaluation Responsible Sub-Organization: WM
Actual Return to Compliance Date: Not reported
Scheduled Compliance Date: Not reported
Date of Request: Not reported
Date Response Received: Not reported
Request Agency: Not reported
Former Citation: Not reported

F21
South
1/8-1/4
0.198 mi.
1045 ft.

AMTRAK LAMOKIN ST SUBSTA
SEVENTH & LAMOKIN STS
CHESTER, PA

PA MANIFEST **S111772589**
N/A

Site 3 of 4 in cluster F

Relative:
Lower
Actual:
45 ft.

Manifest Details:
Year: 2004
Manifest Number: PAG478827
Manifest Type: TSD Copy
Generator EPA Id: PADEP0011633
Generator Date: 09/27/2004
Mailing Address: Not reported
Mailing City, St, Zip: Not reported
Contact Name: Not reported
Contact Phone: Not reported
TSD EPA Id: PAD067098822
TSD Date: 10/05/2004
TSD Facility Name: CYCLE CHEM
TSD Facility Address: 550 INDUSTRIAL DR
TSD Facility City: LEWISBERRY
TSD Facility State: PA
Facility Telephone: Not reported
Page Number: 1
Line Number: 1

Map ID
Direction
Distance
Elevation

MAP FINDINGS

Site

Database(s)

EDR ID Number
EPA ID Number

AMTRAK LAMOKIN ST SUBSTA (Continued)

S111772589

Waste Number: D001
Container Number: 7
Container Type: Metal drums, barrels, kegs
Waste Quantity: 1000
Unit: Pounds
Handling Code: Not reported
TSP EPA Id: PAD014146179
Date TSP Sig: 09/28/2004

Year: 2004
Manifest Number: PAG478827
Manifest Type: TSD Copy
Generator EPA Id: PADEP0011633
Generator Date: 09/27/2004
Mailing Address: Not reported
Mailing City,St,Zip: Not reported
Contact Name: Not reported
Contact Phone: Not reported
TSD EPA Id: PAD067098822
TSD Date: 10/05/2004
TSD Facility Name: CYCLE CHEM
TSD Facility Address: 550 INDUSTRIAL DR
TSD Facility City: LEWISBERRY
TSD Facility State: PA
Facility Telephone: Not reported
Page Number: 1
Line Number: 1
Waste Number: D001
Container Number: 7
Container Type: Metal drums, barrels, kegs
Waste Quantity: 1000
Unit: Pounds
Handling Code: Not reported
TSP EPA Id: MAR000504928
Date TSP Sig: 09/27/2004

D22
East
1/8-1/4
0.201 mi.
1060 ft.

CHESTER CITGO
610 W 9TH ST
CHESTER, PA 19013
Site 4 of 4 in cluster D

PA UST **U003918857**
N/A

Relative:
Lower
Actual:
57 ft.

UST:
Name: CHESTER CITGO
Address: 610 W 9TH ST
City,State,Zip: CHESTER, PA 19013
Site ID: 573581
Other Id: 23-43738
Client Id Number: 212362
Municipality Name: Chester
Region: EP SE Rgnl Off Norristown
Mailing Name: PAK OIL INC
Mailing Address: 610 W 9TH ST
Mailing Address 2: Not reported
Mailing City,St,Zip: CHESTER, PA 19013-4040
Registration Expiration Date: 02/04/2022

Tank Seq No: 1

Map ID
Direction
Distance
Elevation

MAP FINDINGS

Site

Database(s)

EDR ID Number
EPA ID Number

CHESTER CITGO (Continued)

U003918857

Tank Status: **Temporarily Out of Use**
Capacity: 12000
Substance: Gasoline
Date Installed: Not reported
Tank Code: UST
Inspection Code: Facility Operation Inspection
Tank Last Dt Inspected: 11/06/2019
Decode for Tstatus: Temporarily Out of Use
Decode for Substance: Gasoline

Tank Seq No: 2
Tank Status: **Temporarily Out of Use**
Capacity: 6000
Substance: Gasoline
Date Installed: Not reported
Tank Code: UST
Inspection Code: Facility Operation Inspection
Tank Last Dt Inspected: 11/06/2019
Decode for Tstatus: Temporarily Out of Use
Decode for Substance: Gasoline

Tank Seq No: 3
Tank Status: **Temporarily Out of Use**
Capacity: 6000
Substance: Gasoline
Date Installed: Not reported
Tank Code: UST
Inspection Code: Facility Operation Inspection
Tank Last Dt Inspected: 11/06/2019
Decode for Tstatus: Temporarily Out of Use
Decode for Substance: Gasoline

Tank Seq No: 4
Tank Status: **Temporarily Out of Use**
Capacity: 6000
Substance: Gasoline
Date Installed: Not reported
Tank Code: UST
Inspection Code: Facility Operation Inspection
Tank Last Dt Inspected: 11/06/2019
Decode for Tstatus: Temporarily Out of Use
Decode for Substance: Gasoline

Tank Seq No: 5
Tank Status: **Temporarily Out of Use**
Capacity: 6000
Substance: Gasoline
Date Installed: Not reported
Tank Code: UST
Inspection Code: Facility Operation Inspection
Tank Last Dt Inspected: 11/06/2019
Decode for Tstatus: Temporarily Out of Use
Decode for Substance: Gasoline

Map ID
Direction
Distance
Elevation

MAP FINDINGS

Site

Database(s)

EDR ID Number
EPA ID Number

CHESTER CITGO (Continued)

U003918857

Tank Seq No: 6
Tank Status: **Temporarily Out of Use**
Capacity: 6000
Substance: Gasoline
Date Installed: Not reported
Tank Code: UST
Inspection Code: Facility Operation Inspection
Tank Last Dt Inspected: 11/06/2019
Decode for Tstatus: Temporarily Out of Use
Decode for Substance: Gasoline

F23
South
1/8-1/4
0.202 mi.
1064 ft.

AMTRAK LAMOKIN ST SUBSTA
1301 W 7TH ST
CHESTER, PA 19013

PA VCP **S108299427**
N/A

Site 4 of 4 in cluster F

Relative:
Lower
Actual:
46 ft.

VCP:
Name: AMTRAK LAMOKIN ST SUBSTA
Address: 1301 W 7TH ST
City,State,Zip: CHESTER, PA 19013

Cleanup Records:
Municipality: Chester City
Region: Southeast Region
Category Desc: PCB
Type: Complete Sites
LRP Activity Number: 37437
Remediation: Statewide Health Standard
Activity: NO
Date Approved: 04/21/2008
Date Received: Not reported
Date Nonuse: Not reported
ICS Code: Not reported
Media: Soil
Latitude: 39.843055
Longitude: -75.376110999999995

Name: AMTRAK LAMOKIN ST SUBSTA
Address: 1301 W 7TH ST
City,State,Zip: CHESTER, PA 19013

Activity:
Activity ID: 688991, 688991,
Municipality: Chester City
Region: Southeast Region
Category Desc: PCB
Type: Complete Sites
LRP Activity Number: 37437
Remediation: Statewide Health Standard
Activity: NO
Date Approved: 04/21/2008
Date Received: Not reported
Date Nonuse: Not reported
ICS Code: Not reported
Media: Groundwater
Latitude: 39.843055
Longitude: -75.376110999999995

Map ID
Direction
Distance
Elevation

MAP FINDINGS

Site

Database(s)

EDR ID Number
EPA ID Number

G24
WNW
1/8-1/4
0.205 mi.
1083 ft.
CHESTER CREEK FLOOD SITE
2 RACE STREET
UPLAND, PA 19015
Site 1 of 4 in cluster G

SEMS-ARCHIVE **1001814377**
PASFN0305540

Relative:
Lower

Actual:
20 ft.

SEMS Archive:
Site ID: 0305540
EPA ID: PASFN0305540
Name: CHESTER CREEK FLOOD SITE
Address: 2 RACE STREET
Address 2: Not reported
City,State,Zip: UPLAND, PA 19015
Cong District: 07
FIPS Code: 42045
FF: N
NPL: Not on the NPL
Non NPL Status: Removal Only Site (No Site Assessment Work Needed)

SEMS Archive Detail:

Region: 03
Site ID: 0305540
EPA ID: PASFN0305540
Site Name: CHESTER CREEK FLOOD SITE
NPL: N
FF: N
OU: 00
Action Code: VS
Action Name: ARCH SITE
SEQ: 1
Start Date: Not reported
Finish Date: 2011-12-05 05:00:00
Qual: Not reported
Current Action Lead: EPA Perf In-Hse

Region: 03
Site ID: 0305540
EPA ID: PASFN0305540
Site Name: CHESTER CREEK FLOOD SITE
NPL: N
FF: N
OU: 00
Action Code: RS
Action Name: RV ASSESS
SEQ: 1
Start Date: 1999-09-20 04:00:00
Finish Date: 1999-09-22 04:00:00
Qual: Not reported
Current Action Lead: EPA Perf

Map ID
Direction
Distance
Elevation

MAP FINDINGS

EDR ID Number
EPA ID Number

G25
WNW
1/8-1/4
0.205 mi.
1083 ft.

SPRAY PRODUCTS CORP
2 RACE ST
BROOKHAVEN, PA 19015

Site 2 of 4 in cluster G

RCRA NonGen / NLR
PA MANIFEST

1000119464
PAD015056062

Relative:
Lower

Actual:
20 ft.

RCRA NonGen / NLR:
Date Form Received by Agency: 20161220
Handler Name: SPRAY PRODUCTS CORP
Handler Address: 2 RACE ST
Handler City,State,Zip: BROOKHAVEN, PA 19015-2414
EPA ID: PAD015056062
Contact Name: Not reported
Contact Address: Not reported
Contact City,State,Zip: Not reported
Contact Telephone: Not reported
Contact Fax: Not reported
Contact Email: Not reported
Contact Title: Not reported
EPA Region: 03
Land Type: Other
Federal Waste Generator Description: Not a generator, verified
Non-Notifier: Not reported
Biennial Report Cycle: Not reported
Accessibility: Not reported
Active Site Indicator: Not reported
State District Owner: PA
State District: 1
Mailing Address: Not reported
Mailing City,State,Zip: Not reported
Owner Name: Not reported
Owner Type: Not reported
Operator Name: Not reported
Operator Type: Not reported
Short-Term Generator Activity: No
Importer Activity: No
Mixed Waste Generator: No
Transporter Activity: No
Transfer Facility Activity: No
Recycler Activity with Storage: No
Small Quantity On-Site Burner Exemption: No
Smelting Melting and Refining Furnace Exemption: No
Underground Injection Control: No
Off-Site Waste Receipt: No
Universal Waste Indicator: No
Universal Waste Destination Facility: No
Federal Universal Waste: No
Active Site Fed-Reg Treatment Storage and Disposal Facility: Not reported
Active Site Converter Treatment storage and Disposal Facility: Not reported
Active Site State-Reg Treatment Storage and Disposal Facility: Not reported
Active Site State-Reg Handler: ---
Federal Facility Indicator: Not reported
Hazardous Secondary Material Indicator: NN
Sub-Part K Indicator: Not reported
Commercial TSD Indicator: No
Treatment Storage and Disposal Type: Not reported
2018 GPRA Permit Baseline: Not on the Baseline
2018 GPRA Renewals Baseline: Not on the Baseline
Permit Renewals Workload Universe: Not reported

Map ID
Direction
Distance
Elevation

MAP FINDINGS

Site

Database(s)

EDR ID Number
EPA ID Number

SPRAY PRODUCTS CORP (Continued)

1000119464

Permit Workload Universe:	Not reported
Permit Progress Universe:	Not reported
Post-Closure Workload Universe:	Not reported
Closure Workload Universe:	Not reported
202 GPRA Corrective Action Baseline:	No
Corrective Action Workload Universe:	No
Subject to Corrective Action Universe:	No
Non-TSDFs Where RCRA CA has Been Imposed Universe:	No
TSDFs Potentially Subject to CA Under 3004 (u)/(v) Universe:	No
TSDFs Only Subject to CA under Discretionary Auth Universe:	No
Corrective Action Priority Ranking:	No NCAPS ranking
Environmental Control Indicator:	No
Institutional Control Indicator:	No
Human Exposure Controls Indicator:	N/A
Groundwater Controls Indicator:	N/A
Operating TSDF Universe:	Not reported
Full Enforcement Universe:	Not reported
Significant Non-Complier Universe:	No
Unaddressed Significant Non-Complier Universe:	No
Addressed Significant Non-Complier Universe:	No
Significant Non-Complier With a Compliance Schedule Universe:	No
Financial Assurance Required:	Not reported
Handler Date of Last Change:	20170118
Recognized Trader-Importer:	No
Recognized Trader-Exporter:	No
Importer of Spent Lead Acid Batteries:	No
Exporter of Spent Lead Acid Batteries:	No
Recycler Activity Without Storage:	Not reported
Manifest Broker:	Not reported
Sub-Part P Indicator:	No

Biennial: List of Years

Year: 2009

[Click Here for Biennial Reporting System Data:](#)

Year: 2007

[Click Here for Biennial Reporting System Data:](#)

Year: 2005

[Click Here for Biennial Reporting System Data:](#)

Year: 2003

[Click Here for Biennial Reporting System Data:](#)

Year: 2001

[Click Here for Biennial Reporting System Data:](#)

Hazardous Waste Summary:

Waste Code: D000

Waste Description: Not Defined

Waste Code: D001

Waste Description: IGNITABLE WASTE

Waste Code: D035

Map ID
Direction
Distance
Elevation

MAP FINDINGS

Site

Database(s)

EDR ID Number
EPA ID Number

SPRAY PRODUCTS CORP (Continued)

1000119464

Waste Description: METHYL ETHYL KETONE

Waste Code: F003

Waste Description: THE FOLLOWING SPENT NONHALOGENATED SOLVENTS: XYLENE, ACETONE, ETHYL ACETATE, ETHYL BENZENE, ETHYL ETHER, METHYL ISOBUTYL KETONE, N-BUTYL ALCOHOL, CYCLOHEXANONE, AND METHANOL; ALL SPENT SOLVENT MIXTURES/BLENDS CONTAINING, BEFORE USE, ONLY THE ABOVE SPENT NONHALOGENATED SOLVENTS; AND ALL SPENT SOLVENT MIXTURES/BLENDS CONTAINING, BEFORE USE, ONE OR MORE OF THE ABOVE NONHALOGENATED SOLVENTS, AND A TOTAL OF TEN PERCENT OR MORE (BY VOLUME) OF ONE OR MORE OF THOSE SOLVENTS LISTED IN F001, F002, F004, AND F005; AND STILL BOTTOMS FROM THE RECOVERY OF THESE SPENT SOLVENTS AND SPENT SOLVENT MIXTURES.

Handler - Owner Operator:

Owner/Operator Indicator:	Operator
Owner/Operator Name:	ORB INDUSTRIES INC
Legal Status:	Private
Date Became Current:	19530501
Date Ended Current:	Not reported
Owner/Operator Address:	Not reported
Owner/Operator City,State,Zip:	Not reported
Owner/Operator Telephone:	Not reported
Owner/Operator Telephone Ext:	Not reported
Owner/Operator Fax:	Not reported
Owner/Operator Email:	Not reported

Owner/Operator Indicator:	Owner
Owner/Operator Name:	BASTIAN BART/WILLIAM
Legal Status:	Private
Date Became Current:	Not reported
Date Ended Current:	Not reported
Owner/Operator Address:	PO BOX 1067
Owner/Operator City,State,Zip:	BROOKHAVEN, PA 19015-0067
Owner/Operator Telephone:	610-874-2537
Owner/Operator Telephone Ext:	Not reported
Owner/Operator Fax:	Not reported
Owner/Operator Email:	Not reported

Owner/Operator Indicator:	Operator
Owner/Operator Name:	SPRAY PRODUCTS CORP
Legal Status:	Private
Date Became Current:	19530520
Date Ended Current:	Not reported
Owner/Operator Address:	Not reported
Owner/Operator City,State,Zip:	Not reported
Owner/Operator Telephone:	Not reported
Owner/Operator Telephone Ext:	Not reported
Owner/Operator Fax:	Not reported
Owner/Operator Email:	Not reported

Owner/Operator Indicator:	Owner
Owner/Operator Name:	CAROL KOLLEVOLL
Legal Status:	Private
Date Became Current:	19830105
Date Ended Current:	Not reported
Owner/Operator Address:	PO BOX 737

Map ID
Direction
Distance
Elevation

MAP FINDINGS

Site

Database(s)

EDR ID Number
EPA ID Number

SPRAY PRODUCTS CORP (Continued)

1000119464

Owner/Operator City,State,Zip: NORRISTOWN, PA 19404
Owner/Operator Telephone: Not reported
Owner/Operator Telephone Ext: Not reported
Owner/Operator Fax: Not reported
Owner/Operator Email: Not reported

Owner/Operator Indicator: Operator
Owner/Operator Name: SPRAY PRODUCTS CORP
Legal Status: Private
Date Became Current: 19530520
Date Ended Current: Not reported
Owner/Operator Address: Not reported
Owner/Operator City,State,Zip: Not reported
Owner/Operator Telephone: Not reported
Owner/Operator Telephone Ext: Not reported
Owner/Operator Fax: Not reported
Owner/Operator Email: Not reported

Owner/Operator Indicator: Owner
Owner/Operator Name: CAROL KOLLEVOLL
Legal Status: Private
Date Became Current: 19830105
Date Ended Current: Not reported
Owner/Operator Address: PO BOX 737
Owner/Operator City,State,Zip: NORRISTOWN, PA 19404
Owner/Operator Telephone: Not reported
Owner/Operator Telephone Ext: Not reported
Owner/Operator Fax: Not reported
Owner/Operator Email: Not reported

Owner/Operator Indicator: Operator
Owner/Operator Name: SPRAY PRODUCTS CORP
Legal Status: Private
Date Became Current: 19530520
Date Ended Current: Not reported
Owner/Operator Address: Not reported
Owner/Operator City,State,Zip: Not reported
Owner/Operator Telephone: Not reported
Owner/Operator Telephone Ext: Not reported
Owner/Operator Fax: Not reported
Owner/Operator Email: Not reported

Owner/Operator Indicator: Operator
Owner/Operator Name: OPERNAME
Legal Status: Private
Date Became Current: Not reported
Date Ended Current: Not reported
Owner/Operator Address: OPERSTREET
Owner/Operator City,State,Zip: OPERCITY, AK 99999
Owner/Operator Telephone: 215-555-1212
Owner/Operator Telephone Ext: Not reported
Owner/Operator Fax: Not reported
Owner/Operator Email: Not reported

Owner/Operator Indicator: Operator
Owner/Operator Name: SPRAY PRODUCTS CORP
Legal Status: Private

Map ID
Direction
Distance
Elevation

MAP FINDINGS

Site

Database(s)

EDR ID Number
EPA ID Number

SPRAY PRODUCTS CORP (Continued)

1000119464

Date Became Current:	19530520
Date Ended Current:	Not reported
Owner/Operator Address:	Not reported
Owner/Operator City,State,Zip:	Not reported
Owner/Operator Telephone:	Not reported
Owner/Operator Telephone Ext:	Not reported
Owner/Operator Fax:	Not reported
Owner/Operator Email:	Not reported
Owner/Operator Indicator:	Owner
Owner/Operator Name:	CAROL KOLLEVOLL
Legal Status:	Private
Date Became Current:	19830105
Date Ended Current:	Not reported
Owner/Operator Address:	PO BOX 737
Owner/Operator City,State,Zip:	NORRISTOWN, PA 19404
Owner/Operator Telephone:	Not reported
Owner/Operator Telephone Ext:	Not reported
Owner/Operator Fax:	Not reported
Owner/Operator Email:	Not reported
Owner/Operator Indicator:	Owner
Owner/Operator Name:	ORB INDUSTRIES INC
Legal Status:	Private
Date Became Current:	19530501
Date Ended Current:	Not reported
Owner/Operator Address:	Not reported
Owner/Operator City,State,Zip:	Not reported
Owner/Operator Telephone:	Not reported
Owner/Operator Telephone Ext:	Not reported
Owner/Operator Fax:	Not reported
Owner/Operator Email:	Not reported
Owner/Operator Indicator:	Owner
Owner/Operator Name:	CAROL KOLLEVOLL
Legal Status:	Private
Date Became Current:	19830105
Date Ended Current:	Not reported
Owner/Operator Address:	PO BOX 737
Owner/Operator City,State,Zip:	NORRISTOWN, PA 19404
Owner/Operator Telephone:	Not reported
Owner/Operator Telephone Ext:	Not reported
Owner/Operator Fax:	Not reported
Owner/Operator Email:	Not reported

Historic Generators:

Receive Date:	19801119
Handler Name:	ORB INDS INC
Federal Waste Generator Description:	Not a generator, verified
State District Owner:	PA
Large Quantity Handler of Universal Waste:	No
Recognized Trader Importer:	No
Recognized Trader Exporter:	No
Spent Lead Acid Battery Importer:	No
Spent Lead Acid Battery Exporter:	No
Current Record:	No
Non Storage Recycler Activity:	Not reported

Map ID
Direction
Distance
Elevation

MAP FINDINGS

Site

Database(s)

EDR ID Number
EPA ID Number

SPRAY PRODUCTS CORP (Continued)

1000119464

Electronic Manifest Broker:	Not reported
Receive Date:	20100308
Handler Name:	SPRAY PRODUCTS CORP
Federal Waste Generator Description:	Large Quantity Generator
State District Owner:	PA
Large Quantity Handler of Universal Waste:	No
Recognized Trader Importer:	No
Recognized Trader Exporter:	No
Spent Lead Acid Battery Importer:	No
Spent Lead Acid Battery Exporter:	No
Current Record:	No
Non Storage Recycler Activity:	Not reported
Electronic Manifest Broker:	Not reported
Receive Date:	19960909
Handler Name:	ORB INDS INC
Federal Waste Generator Description:	Large Quantity Generator
State District Owner:	PA
Large Quantity Handler of Universal Waste:	No
Recognized Trader Importer:	No
Recognized Trader Exporter:	No
Spent Lead Acid Battery Importer:	No
Spent Lead Acid Battery Exporter:	No
Current Record:	No
Non Storage Recycler Activity:	Not reported
Electronic Manifest Broker:	Not reported
Receive Date:	20071115
Handler Name:	SPRAY PRODUCTS CORP
Federal Waste Generator Description:	Large Quantity Generator
State District Owner:	PA
Large Quantity Handler of Universal Waste:	No
Recognized Trader Importer:	No
Recognized Trader Exporter:	No
Spent Lead Acid Battery Importer:	No
Spent Lead Acid Battery Exporter:	No
Current Record:	No
Non Storage Recycler Activity:	Not reported
Electronic Manifest Broker:	Not reported
Receive Date:	20130815
Handler Name:	SPRAY PRODUCTS CORP
Federal Waste Generator Description:	Not a generator, verified
State District Owner:	PA
Large Quantity Handler of Universal Waste:	No
Recognized Trader Importer:	No
Recognized Trader Exporter:	No
Spent Lead Acid Battery Importer:	No
Spent Lead Acid Battery Exporter:	No
Current Record:	No
Non Storage Recycler Activity:	Not reported
Electronic Manifest Broker:	Not reported
Receive Date:	20161220
Handler Name:	SPRAY PRODUCTS CORP
Federal Waste Generator Description:	Not a generator, verified

Map ID
Direction
Distance
Elevation

MAP FINDINGS

Site

Database(s)

EDR ID Number
EPA ID Number

SPRAY PRODUCTS CORP (Continued)

1000119464

State District Owner:	PA
Large Quantity Handler of Universal Waste:	No
Recognized Trader Importer:	No
Recognized Trader Exporter:	No
Spent Lead Acid Battery Importer:	No
Spent Lead Acid Battery Exporter:	No
Current Record:	Yes
Non Storage Recycler Activity:	Not reported
Electronic Manifest Broker:	Not reported
Receive Date:	19800818
Handler Name:	ORB INDS INC
Federal Waste Generator Description:	Large Quantity Generator
State District Owner:	PA
Large Quantity Handler of Universal Waste:	No
Recognized Trader Importer:	No
Recognized Trader Exporter:	No
Spent Lead Acid Battery Importer:	No
Spent Lead Acid Battery Exporter:	No
Current Record:	No
Non Storage Recycler Activity:	Not reported
Electronic Manifest Broker:	Not reported
Receive Date:	20010322
Handler Name:	ORB INDUSTRIES
Federal Waste Generator Description:	Large Quantity Generator
State District Owner:	PA
Large Quantity Handler of Universal Waste:	No
Recognized Trader Importer:	No
Recognized Trader Exporter:	No
Spent Lead Acid Battery Importer:	No
Spent Lead Acid Battery Exporter:	No
Current Record:	No
Non Storage Recycler Activity:	Not reported
Electronic Manifest Broker:	Not reported
Receive Date:	20020215
Handler Name:	ORB INDUSTRIES INC
Federal Waste Generator Description:	Large Quantity Generator
State District Owner:	PA
Large Quantity Handler of Universal Waste:	No
Recognized Trader Importer:	No
Recognized Trader Exporter:	No
Spent Lead Acid Battery Importer:	No
Spent Lead Acid Battery Exporter:	No
Current Record:	No
Non Storage Recycler Activity:	Not reported
Electronic Manifest Broker:	Not reported
Receive Date:	20040227
Handler Name:	SPRAY PRODUCTS INC
Federal Waste Generator Description:	Large Quantity Generator
State District Owner:	PA
Large Quantity Handler of Universal Waste:	No
Recognized Trader Importer:	No
Recognized Trader Exporter:	No
Spent Lead Acid Battery Importer:	No

Map ID
Direction
Distance
Elevation

MAP FINDINGS

Site

Database(s)

EDR ID Number
EPA ID Number

SPRAY PRODUCTS CORP (Continued)

1000119464

Spent Lead Acid Battery Exporter: No
Current Record: No
Non Storage Recycler Activity: Not reported
Electronic Manifest Broker: Not reported

Receive Date: 20060621
Handler Name: SPRAY PRODUCTS CORP
Federal Waste Generator Description: Large Quantity Generator
State District Owner: PA
Large Quantity Handler of Universal Waste: No
Recognized Trader Importer: No
Recognized Trader Exporter: No
Spent Lead Acid Battery Importer: No
Spent Lead Acid Battery Exporter: No
Current Record: No
Non Storage Recycler Activity: Not reported
Electronic Manifest Broker: Not reported

Receive Date: 20080228
Handler Name: SPRAY PRODUCTS CORP
Federal Waste Generator Description: Large Quantity Generator
State District Owner: PA
Large Quantity Handler of Universal Waste: No
Recognized Trader Importer: No
Recognized Trader Exporter: No
Spent Lead Acid Battery Importer: No
Spent Lead Acid Battery Exporter: No
Current Record: No
Non Storage Recycler Activity: Not reported
Electronic Manifest Broker: Not reported

List of NAICS Codes and Descriptions:

NAICS Code: 324191
NAICS Description: PETROLEUM LUBRICATING OIL AND GREASE MANUFACTURING

NAICS Code: 32551
NAICS Description: PAINT AND COATING MANUFACTURING

NAICS Code: 325998
NAICS Description: ALL OTHER MISCELLANEOUS CHEMICAL PRODUCT AND PREPARATION MANUFACTURING

NAICS Code: 42269
NAICS Description: OTHER CHEMICAL AND ALLIED PRODUCTS WHOLESALERS

Facility Has Received Notices of Violation:

Found Violation: Yes
Agency Which Determined Violation: State
Violation Short Description: State Statute or Regulation
Date Violation was Determined: 20090715
Actual Return to Compliance Date: 20090715
Return to Compliance Qualifier: Observed
Violation Responsible Agency: State
Scheduled Compliance Date: Not reported
Enforcement Identifier: 105
Date of Enforcement Action: 20091214
Enforcement Responsible Agency: State

Map ID
Direction
Distance
Elevation

MAP FINDINGS

Site

Database(s)

EDR ID Number
EPA ID Number

SPRAY PRODUCTS CORP (Continued)

1000119464

Enforcement Docket Number:	Not reported
Enforcement Attorney:	Not reported
Corrective Action Component:	No
Appeal Initiated Date:	Not reported
Appeal Resolution Date:	Not reported
Disposition Status Date:	20091214
Disposition Status:	AS
Disposition Status Description:	ACTION SATISFIED (CASE CLOSED)
Consent/Final Order Sequence Number:	Not reported
Consent/Final Order Respondent Name:	Not reported
Consent/Final Order Lead Agency:	Not reported
Enforcement Type:	WRITTEN INFORMAL
Enforcement Responsible Person:	JAV
Enforcement Responsible Sub-Organization:	Not reported
SEP Sequence Number:	Not reported
SEP Expenditure Amount:	Not reported
SEP Scheduled Completion Date:	Not reported
SEP Actual Date:	Not reported
SEP Defaulted Date:	Not reported
SEP Type:	Not reported
SEP Type Description:	Not reported
Proposed Amount:	Not reported
Final Monetary Amount:	Not reported
Paid Amount:	Not reported
Final Count:	Not reported
Final Amount:	Not reported
Found Violation:	No
Agency Which Determined Violation:	Not reported
Violation Short Description:	Not reported
Date Violation was Determined:	Not reported
Actual Return to Compliance Date:	Not reported
Return to Compliance Qualifier:	Not reported
Violation Responsible Agency:	Not reported
Scheduled Compliance Date:	Not reported
Enforcement Identifier:	Not reported
Date of Enforcement Action:	Not reported
Enforcement Responsible Agency:	Not reported
Enforcement Docket Number:	Not reported
Enforcement Attorney:	Not reported
Corrective Action Component:	Not reported
Appeal Initiated Date:	Not reported
Appeal Resolution Date:	Not reported
Disposition Status Date:	Not reported
Disposition Status:	Not reported
Disposition Status Description:	Not reported
Consent/Final Order Sequence Number:	Not reported
Consent/Final Order Respondent Name:	Not reported
Consent/Final Order Lead Agency:	Not reported
Enforcement Type:	Not reported
Enforcement Responsible Person:	Not reported
Enforcement Responsible Sub-Organization:	Not reported
SEP Sequence Number:	Not reported
SEP Expenditure Amount:	Not reported
SEP Scheduled Completion Date:	Not reported
SEP Actual Date:	Not reported
SEP Defaulted Date:	Not reported

Map ID
Direction
Distance
Elevation

MAP FINDINGS

Site

Database(s)

EDR ID Number
EPA ID Number

SPRAY PRODUCTS CORP (Continued)

1000119464

SEP Type: Not reported
SEP Type Description: Not reported
Proposed Amount: Not reported
Final Monetary Amount: Not reported
Paid Amount: Not reported
Final Count: Not reported
Final Amount: Not reported

Found Violation: No
Agency Which Determined Violation: Not reported
Violation Short Description: Not reported
Date Violation was Determined: Not reported
Actual Return to Compliance Date: Not reported
Return to Compliance Qualifier: Not reported
Violation Responsible Agency: Not reported
Scheduled Compliance Date: Not reported
Enforcement Identifier: Not reported
Date of Enforcement Action: Not reported
Enforcement Responsible Agency: Not reported
Enforcement Docket Number: Not reported
Enforcement Attorney: Not reported
Corrective Action Component: Not reported
Appeal Initiated Date: Not reported
Appeal Resolution Date: Not reported
Disposition Status Date: Not reported
Disposition Status: Not reported
Disposition Status Description: Not reported
Consent/Final Order Sequence Number: Not reported
Consent/Final Order Respondent Name: Not reported
Consent/Final Order Lead Agency: Not reported
Enforcement Type: Not reported
Enforcement Responsible Person: Not reported
Enforcement Responsible Sub-Organization: Not reported
SEP Sequence Number: Not reported
SEP Expenditure Amount: Not reported
SEP Scheduled Completion Date: Not reported
SEP Actual Date: Not reported
SEP Defaulted Date: Not reported
SEP Type: Not reported
SEP Type Description: Not reported
Proposed Amount: Not reported
Final Monetary Amount: Not reported
Paid Amount: Not reported
Final Count: Not reported
Final Amount: Not reported

Found Violation: Yes
Agency Which Determined Violation: State
Violation Short Description: Generators - Manifest
Date Violation was Determined: 19970512
Actual Return to Compliance Date: 19970617
Return to Compliance Qualifier: Observed
Violation Responsible Agency: State
Scheduled Compliance Date: 19970612
Enforcement Identifier: 000
Date of Enforcement Action: 19970515
Enforcement Responsible Agency: State

Map ID
Direction
Distance
Elevation

MAP FINDINGS

Site

Database(s)

EDR ID Number
EPA ID Number

SPRAY PRODUCTS CORP (Continued)

1000119464

Enforcement Docket Number:	Not reported
Enforcement Attorney:	Not reported
Corrective Action Component:	No
Appeal Initiated Date:	Not reported
Appeal Resolution Date:	Not reported
Disposition Status Date:	Not reported
Disposition Status:	Not reported
Disposition Status Description:	Not reported
Consent/Final Order Sequence Number:	Not reported
Consent/Final Order Respondent Name:	Not reported
Consent/Final Order Lead Agency:	Not reported
Enforcement Type:	WRITTEN INFORMAL
Enforcement Responsible Person:	KCB
Enforcement Responsible Sub-Organization:	WM
SEP Sequence Number:	Not reported
SEP Expenditure Amount:	Not reported
SEP Scheduled Completion Date:	Not reported
SEP Actual Date:	Not reported
SEP Defaulted Date:	Not reported
SEP Type:	Not reported
SEP Type Description:	Not reported
Proposed Amount:	Not reported
Final Monetary Amount:	Not reported
Paid Amount:	Not reported
Final Count:	Not reported
Final Amount:	Not reported
Found Violation:	No
Agency Which Determined Violation:	Not reported
Violation Short Description:	Not reported
Date Violation was Determined:	Not reported
Actual Return to Compliance Date:	Not reported
Return to Compliance Qualifier:	Not reported
Violation Responsible Agency:	Not reported
Scheduled Compliance Date:	Not reported
Enforcement Identifier:	Not reported
Date of Enforcement Action:	Not reported
Enforcement Responsible Agency:	Not reported
Enforcement Docket Number:	Not reported
Enforcement Attorney:	Not reported
Corrective Action Component:	Not reported
Appeal Initiated Date:	Not reported
Appeal Resolution Date:	Not reported
Disposition Status Date:	Not reported
Disposition Status:	Not reported
Disposition Status Description:	Not reported
Consent/Final Order Sequence Number:	Not reported
Consent/Final Order Respondent Name:	Not reported
Consent/Final Order Lead Agency:	Not reported
Enforcement Type:	Not reported
Enforcement Responsible Person:	Not reported
Enforcement Responsible Sub-Organization:	Not reported
SEP Sequence Number:	Not reported
SEP Expenditure Amount:	Not reported
SEP Scheduled Completion Date:	Not reported
SEP Actual Date:	Not reported
SEP Defaulted Date:	Not reported

Map ID
Direction
Distance
Elevation

MAP FINDINGS

Site

Database(s)

EDR ID Number
EPA ID Number

SPRAY PRODUCTS CORP (Continued)

1000119464

SEP Type: Not reported
SEP Type Description: Not reported
Proposed Amount: Not reported
Final Monetary Amount: Not reported
Paid Amount: Not reported
Final Count: Not reported
Final Amount: Not reported

Found Violation: No
Agency Which Determined Violation: Not reported
Violation Short Description: Not reported
Date Violation was Determined: Not reported
Actual Return to Compliance Date: Not reported
Return to Compliance Qualifier: Not reported
Violation Responsible Agency: Not reported
Scheduled Compliance Date: Not reported
Enforcement Identifier: Not reported
Date of Enforcement Action: Not reported
Enforcement Responsible Agency: Not reported
Enforcement Docket Number: Not reported
Enforcement Attorney: Not reported
Corrective Action Component: Not reported
Appeal Initiated Date: Not reported
Appeal Resolution Date: Not reported
Disposition Status Date: Not reported
Disposition Status: Not reported
Disposition Status Description: Not reported
Consent/Final Order Sequence Number: Not reported
Consent/Final Order Respondent Name: Not reported
Consent/Final Order Lead Agency: Not reported
Enforcement Type: Not reported
Enforcement Responsible Person: Not reported
Enforcement Responsible Sub-Organization: Not reported
SEP Sequence Number: Not reported
SEP Expenditure Amount: Not reported
SEP Scheduled Completion Date: Not reported
SEP Actual Date: Not reported
SEP Defaulted Date: Not reported
SEP Type: Not reported
SEP Type Description: Not reported
Proposed Amount: Not reported
Final Monetary Amount: Not reported
Paid Amount: Not reported
Final Count: Not reported
Final Amount: Not reported

Found Violation: Yes
Agency Which Determined Violation: State
Violation Short Description: State Statute or Regulation
Date Violation was Determined: 20090715
Actual Return to Compliance Date: 20090715
Return to Compliance Qualifier: Observed
Violation Responsible Agency: State
Scheduled Compliance Date: Not reported
Enforcement Identifier: 100
Date of Enforcement Action: 20090716
Enforcement Responsible Agency: State

Map ID
Direction
Distance
Elevation

MAP FINDINGS

Site

Database(s)

EDR ID Number
EPA ID Number

SPRAY PRODUCTS CORP (Continued)

1000119464

Enforcement Docket Number:	Not reported
Enforcement Attorney:	Not reported
Corrective Action Component:	No
Appeal Initiated Date:	Not reported
Appeal Resolution Date:	Not reported
Disposition Status Date:	20091001
Disposition Status:	AS
Disposition Status Description:	ACTION SATISFIED (CASE CLOSED)
Consent/Final Order Sequence Number:	Not reported
Consent/Final Order Respondent Name:	Not reported
Consent/Final Order Lead Agency:	Not reported
Enforcement Type:	WRITTEN INFORMAL
Enforcement Responsible Person:	Not reported
Enforcement Responsible Sub-Organization:	Not reported
SEP Sequence Number:	Not reported
SEP Expenditure Amount:	Not reported
SEP Scheduled Completion Date:	Not reported
SEP Actual Date:	Not reported
SEP Defaulted Date:	Not reported
SEP Type:	Not reported
SEP Type Description:	Not reported
Proposed Amount:	Not reported
Final Monetary Amount:	Not reported
Paid Amount:	Not reported
Final Count:	Not reported
Final Amount:	Not reported
Found Violation:	No
Agency Which Determined Violation:	Not reported
Violation Short Description:	Not reported
Date Violation was Determined:	Not reported
Actual Return to Compliance Date:	Not reported
Return to Compliance Qualifier:	Not reported
Violation Responsible Agency:	Not reported
Scheduled Compliance Date:	Not reported
Enforcement Identifier:	Not reported
Date of Enforcement Action:	Not reported
Enforcement Responsible Agency:	Not reported
Enforcement Docket Number:	Not reported
Enforcement Attorney:	Not reported
Corrective Action Component:	Not reported
Appeal Initiated Date:	Not reported
Appeal Resolution Date:	Not reported
Disposition Status Date:	Not reported
Disposition Status:	Not reported
Disposition Status Description:	Not reported
Consent/Final Order Sequence Number:	Not reported
Consent/Final Order Respondent Name:	Not reported
Consent/Final Order Lead Agency:	Not reported
Enforcement Type:	Not reported
Enforcement Responsible Person:	Not reported
Enforcement Responsible Sub-Organization:	Not reported
SEP Sequence Number:	Not reported
SEP Expenditure Amount:	Not reported
SEP Scheduled Completion Date:	Not reported
SEP Actual Date:	Not reported
SEP Defaulted Date:	Not reported

Map ID
Direction
Distance
Elevation

MAP FINDINGS

Site

Database(s)

EDR ID Number
EPA ID Number

SPRAY PRODUCTS CORP (Continued)

1000119464

SEP Type:	Not reported
SEP Type Description:	Not reported
Proposed Amount:	Not reported
Final Monetary Amount:	Not reported
Paid Amount:	Not reported
Final Count:	Not reported
Final Amount:	Not reported
Found Violation:	Yes
Agency Which Determined Violation:	State
Violation Short Description:	Generators - Records/Reporting
Date Violation was Determined:	19960904
Actual Return to Compliance Date:	19970617
Return to Compliance Qualifier:	Observed
Violation Responsible Agency:	State
Scheduled Compliance Date:	Not reported
Enforcement Identifier:	000
Date of Enforcement Action:	19960906
Enforcement Responsible Agency:	State
Enforcement Docket Number:	Not reported
Enforcement Attorney:	Not reported
Corrective Action Component:	No
Appeal Initiated Date:	Not reported
Appeal Resolution Date:	Not reported
Disposition Status Date:	Not reported
Disposition Status:	Not reported
Disposition Status Description:	Not reported
Consent/Final Order Sequence Number:	Not reported
Consent/Final Order Respondent Name:	Not reported
Consent/Final Order Lead Agency:	Not reported
Enforcement Type:	WRITTEN INFORMAL
Enforcement Responsible Person:	KCB
Enforcement Responsible Sub-Organization:	WM
SEP Sequence Number:	Not reported
SEP Expenditure Amount:	Not reported
SEP Scheduled Completion Date:	Not reported
SEP Actual Date:	Not reported
SEP Defaulted Date:	Not reported
SEP Type:	Not reported
SEP Type Description:	Not reported
Proposed Amount:	Not reported
Final Monetary Amount:	Not reported
Paid Amount:	Not reported
Final Count:	Not reported
Final Amount:	Not reported
Found Violation:	Yes
Agency Which Determined Violation:	State
Violation Short Description:	Generators - Records/Reporting
Date Violation was Determined:	19960904
Actual Return to Compliance Date:	19970617
Return to Compliance Qualifier:	Observed
Violation Responsible Agency:	State
Scheduled Compliance Date:	Not reported
Enforcement Identifier:	000
Date of Enforcement Action:	19960906
Enforcement Responsible Agency:	State

Map ID
Direction
Distance
Elevation

MAP FINDINGS

Site

Database(s)

EDR ID Number
EPA ID Number

SPRAY PRODUCTS CORP (Continued)

1000119464

Enforcement Docket Number:	Not reported
Enforcement Attorney:	Not reported
Corrective Action Component:	No
Appeal Initiated Date:	Not reported
Appeal Resolution Date:	Not reported
Disposition Status Date:	Not reported
Disposition Status:	Not reported
Disposition Status Description:	Not reported
Consent/Final Order Sequence Number:	Not reported
Consent/Final Order Respondent Name:	Not reported
Consent/Final Order Lead Agency:	Not reported
Enforcement Type:	WRITTEN INFORMAL
Enforcement Responsible Person:	KCB
Enforcement Responsible Sub-Organization:	WM
SEP Sequence Number:	Not reported
SEP Expenditure Amount:	Not reported
SEP Scheduled Completion Date:	Not reported
SEP Actual Date:	Not reported
SEP Defaulted Date:	Not reported
SEP Type:	Not reported
SEP Type Description:	Not reported
Proposed Amount:	Not reported
Final Monetary Amount:	Not reported
Paid Amount:	Not reported
Final Count:	Not reported
Final Amount:	Not reported
Found Violation:	Yes
Agency Which Determined Violation:	State
Violation Short Description:	Generators - General
Date Violation was Determined:	19960904
Actual Return to Compliance Date:	19970109
Return to Compliance Qualifier:	Observed
Violation Responsible Agency:	State
Scheduled Compliance Date:	Not reported
Enforcement Identifier:	000
Date of Enforcement Action:	19960906
Enforcement Responsible Agency:	State
Enforcement Docket Number:	Not reported
Enforcement Attorney:	Not reported
Corrective Action Component:	No
Appeal Initiated Date:	Not reported
Appeal Resolution Date:	Not reported
Disposition Status Date:	Not reported
Disposition Status:	Not reported
Disposition Status Description:	Not reported
Consent/Final Order Sequence Number:	Not reported
Consent/Final Order Respondent Name:	Not reported
Consent/Final Order Lead Agency:	Not reported
Enforcement Type:	WRITTEN INFORMAL
Enforcement Responsible Person:	KCB
Enforcement Responsible Sub-Organization:	WM
SEP Sequence Number:	Not reported
SEP Expenditure Amount:	Not reported
SEP Scheduled Completion Date:	Not reported
SEP Actual Date:	Not reported
SEP Defaulted Date:	Not reported

Map ID
Direction
Distance
Elevation

MAP FINDINGS

Site

Database(s)

EDR ID Number
EPA ID Number

SPRAY PRODUCTS CORP (Continued)

1000119464

SEP Type:	Not reported
SEP Type Description:	Not reported
Proposed Amount:	Not reported
Final Monetary Amount:	Not reported
Paid Amount:	Not reported
Final Count:	Not reported
Final Amount:	Not reported
Found Violation:	Yes
Agency Which Determined Violation:	State
Violation Short Description:	State Statute or Regulation
Date Violation was Determined:	20090629
Actual Return to Compliance Date:	20091001
Return to Compliance Qualifier:	Observed
Violation Responsible Agency:	State
Scheduled Compliance Date:	Not reported
Enforcement Identifier:	105
Date of Enforcement Action:	20091214
Enforcement Responsible Agency:	State
Enforcement Docket Number:	Not reported
Enforcement Attorney:	Not reported
Corrective Action Component:	No
Appeal Initiated Date:	Not reported
Appeal Resolution Date:	Not reported
Disposition Status Date:	20091214
Disposition Status:	AS
Disposition Status Description:	ACTION SATISFIED (CASE CLOSED)
Consent/Final Order Sequence Number:	Not reported
Consent/Final Order Respondent Name:	Not reported
Consent/Final Order Lead Agency:	Not reported
Enforcement Type:	WRITTEN INFORMAL
Enforcement Responsible Person:	JAV
Enforcement Responsible Sub-Organization:	Not reported
SEP Sequence Number:	Not reported
SEP Expenditure Amount:	Not reported
SEP Scheduled Completion Date:	Not reported
SEP Actual Date:	Not reported
SEP Defaulted Date:	Not reported
SEP Type:	Not reported
SEP Type Description:	Not reported
Proposed Amount:	Not reported
Final Monetary Amount:	Not reported
Paid Amount:	Not reported
Final Count:	Not reported
Final Amount:	Not reported
Found Violation:	Yes
Agency Which Determined Violation:	State
Violation Short Description:	Generators - Records/Reporting
Date Violation was Determined:	19960904
Actual Return to Compliance Date:	19970109
Return to Compliance Qualifier:	Observed
Violation Responsible Agency:	State
Scheduled Compliance Date:	Not reported
Enforcement Identifier:	000
Date of Enforcement Action:	19960906
Enforcement Responsible Agency:	State

Map ID
Direction
Distance
Elevation

MAP FINDINGS

Site

Database(s)

EDR ID Number
EPA ID Number

SPRAY PRODUCTS CORP (Continued)

1000119464

Enforcement Docket Number:	Not reported
Enforcement Attorney:	Not reported
Corrective Action Component:	No
Appeal Initiated Date:	Not reported
Appeal Resolution Date:	Not reported
Disposition Status Date:	Not reported
Disposition Status:	Not reported
Disposition Status Description:	Not reported
Consent/Final Order Sequence Number:	Not reported
Consent/Final Order Respondent Name:	Not reported
Consent/Final Order Lead Agency:	Not reported
Enforcement Type:	WRITTEN INFORMAL
Enforcement Responsible Person:	KCB
Enforcement Responsible Sub-Organization:	WM
SEP Sequence Number:	Not reported
SEP Expenditure Amount:	Not reported
SEP Scheduled Completion Date:	Not reported
SEP Actual Date:	Not reported
SEP Defaulted Date:	Not reported
SEP Type:	Not reported
SEP Type Description:	Not reported
Proposed Amount:	Not reported
Final Monetary Amount:	Not reported
Paid Amount:	Not reported
Final Count:	Not reported
Final Amount:	Not reported
Found Violation:	Yes
Agency Which Determined Violation:	State
Violation Short Description:	Generators - Records/Reporting
Date Violation was Determined:	20080226
Actual Return to Compliance Date:	20080424
Return to Compliance Qualifier:	Observed
Violation Responsible Agency:	State
Scheduled Compliance Date:	Not reported
Enforcement Identifier:	Not reported
Date of Enforcement Action:	Not reported
Enforcement Responsible Agency:	Not reported
Enforcement Docket Number:	Not reported
Enforcement Attorney:	Not reported
Corrective Action Component:	Not reported
Appeal Initiated Date:	Not reported
Appeal Resolution Date:	Not reported
Disposition Status Date:	Not reported
Disposition Status:	Not reported
Disposition Status Description:	Not reported
Consent/Final Order Sequence Number:	Not reported
Consent/Final Order Respondent Name:	Not reported
Consent/Final Order Lead Agency:	Not reported
Enforcement Type:	Not reported
Enforcement Responsible Person:	Not reported
Enforcement Responsible Sub-Organization:	Not reported
SEP Sequence Number:	Not reported
SEP Expenditure Amount:	Not reported
SEP Scheduled Completion Date:	Not reported
SEP Actual Date:	Not reported
SEP Defaulted Date:	Not reported

Map ID
Direction
Distance
Elevation

MAP FINDINGS

Site

Database(s)

EDR ID Number
EPA ID Number

SPRAY PRODUCTS CORP (Continued)

1000119464

SEP Type:	Not reported
SEP Type Description:	Not reported
Proposed Amount:	Not reported
Final Monetary Amount:	Not reported
Paid Amount:	Not reported
Final Count:	Not reported
Final Amount:	Not reported
Found Violation:	Yes
Agency Which Determined Violation:	State
Violation Short Description:	Generators - Records/Reporting
Date Violation was Determined:	20080226
Actual Return to Compliance Date:	20080424
Return to Compliance Qualifier:	Observed
Violation Responsible Agency:	State
Scheduled Compliance Date:	Not reported
Enforcement Identifier:	Not reported
Date of Enforcement Action:	Not reported
Enforcement Responsible Agency:	Not reported
Enforcement Docket Number:	Not reported
Enforcement Attorney:	Not reported
Corrective Action Component:	Not reported
Appeal Initiated Date:	Not reported
Appeal Resolution Date:	Not reported
Disposition Status Date:	Not reported
Disposition Status:	Not reported
Disposition Status Description:	Not reported
Consent/Final Order Sequence Number:	Not reported
Consent/Final Order Respondent Name:	Not reported
Consent/Final Order Lead Agency:	Not reported
Enforcement Type:	Not reported
Enforcement Responsible Person:	Not reported
Enforcement Responsible Sub-Organization:	Not reported
SEP Sequence Number:	Not reported
SEP Expenditure Amount:	Not reported
SEP Scheduled Completion Date:	Not reported
SEP Actual Date:	Not reported
SEP Defaulted Date:	Not reported
SEP Type:	Not reported
SEP Type Description:	Not reported
Proposed Amount:	Not reported
Final Monetary Amount:	Not reported
Paid Amount:	Not reported
Final Count:	Not reported
Final Amount:	Not reported
Found Violation:	Yes
Agency Which Determined Violation:	State
Violation Short Description:	Generators - Records/Reporting
Date Violation was Determined:	19960904
Actual Return to Compliance Date:	19970617
Return to Compliance Qualifier:	Observed
Violation Responsible Agency:	State
Scheduled Compliance Date:	Not reported
Enforcement Identifier:	000
Date of Enforcement Action:	19970515
Enforcement Responsible Agency:	State

Map ID
Direction
Distance
Elevation

MAP FINDINGS

Site

Database(s)

EDR ID Number
EPA ID Number

SPRAY PRODUCTS CORP (Continued)

1000119464

Enforcement Docket Number:	Not reported
Enforcement Attorney:	Not reported
Corrective Action Component:	No
Appeal Initiated Date:	Not reported
Appeal Resolution Date:	Not reported
Disposition Status Date:	Not reported
Disposition Status:	Not reported
Disposition Status Description:	Not reported
Consent/Final Order Sequence Number:	Not reported
Consent/Final Order Respondent Name:	Not reported
Consent/Final Order Lead Agency:	Not reported
Enforcement Type:	WRITTEN INFORMAL
Enforcement Responsible Person:	KCB
Enforcement Responsible Sub-Organization:	WM
SEP Sequence Number:	Not reported
SEP Expenditure Amount:	Not reported
SEP Scheduled Completion Date:	Not reported
SEP Actual Date:	Not reported
SEP Defaulted Date:	Not reported
SEP Type:	Not reported
SEP Type Description:	Not reported
Proposed Amount:	Not reported
Final Monetary Amount:	Not reported
Paid Amount:	Not reported
Final Count:	Not reported
Final Amount:	Not reported
Found Violation:	Yes
Agency Which Determined Violation:	State
Violation Short Description:	Generators - General
Date Violation was Determined:	19960904
Actual Return to Compliance Date:	19970617
Return to Compliance Qualifier:	Observed
Violation Responsible Agency:	State
Scheduled Compliance Date:	Not reported
Enforcement Identifier:	000
Date of Enforcement Action:	19960906
Enforcement Responsible Agency:	State
Enforcement Docket Number:	Not reported
Enforcement Attorney:	Not reported
Corrective Action Component:	No
Appeal Initiated Date:	Not reported
Appeal Resolution Date:	Not reported
Disposition Status Date:	Not reported
Disposition Status:	Not reported
Disposition Status Description:	Not reported
Consent/Final Order Sequence Number:	Not reported
Consent/Final Order Respondent Name:	Not reported
Consent/Final Order Lead Agency:	Not reported
Enforcement Type:	WRITTEN INFORMAL
Enforcement Responsible Person:	KCB
Enforcement Responsible Sub-Organization:	WM
SEP Sequence Number:	Not reported
SEP Expenditure Amount:	Not reported
SEP Scheduled Completion Date:	Not reported
SEP Actual Date:	Not reported
SEP Defaulted Date:	Not reported

Map ID
Direction
Distance
Elevation

MAP FINDINGS

Site

Database(s)

EDR ID Number
EPA ID Number

SPRAY PRODUCTS CORP (Continued)

1000119464

SEP Type: Not reported
SEP Type Description: Not reported
Proposed Amount: Not reported
Final Monetary Amount: Not reported
Paid Amount: Not reported
Final Count: Not reported
Final Amount: Not reported

Found Violation: No
Agency Which Determined Violation: Not reported
Violation Short Description: Not reported
Date Violation was Determined: Not reported
Actual Return to Compliance Date: Not reported
Return to Compliance Qualifier: Not reported
Violation Responsible Agency: Not reported
Scheduled Compliance Date: Not reported
Enforcement Identifier: Not reported
Date of Enforcement Action: Not reported
Enforcement Responsible Agency: Not reported
Enforcement Docket Number: Not reported
Enforcement Attorney: Not reported
Corrective Action Component: Not reported
Appeal Initiated Date: Not reported
Appeal Resolution Date: Not reported
Disposition Status Date: Not reported
Disposition Status: Not reported
Disposition Status Description: Not reported
Consent/Final Order Sequence Number: Not reported
Consent/Final Order Respondent Name: Not reported
Consent/Final Order Lead Agency: Not reported
Enforcement Type: Not reported
Enforcement Responsible Person: Not reported
Enforcement Responsible Sub-Organization: Not reported
SEP Sequence Number: Not reported
SEP Expenditure Amount: Not reported
SEP Scheduled Completion Date: Not reported
SEP Actual Date: Not reported
SEP Defaulted Date: Not reported
SEP Type: Not reported
SEP Type Description: Not reported
Proposed Amount: Not reported
Final Monetary Amount: Not reported
Paid Amount: Not reported
Final Count: Not reported
Final Amount: Not reported

Found Violation: Yes
Agency Which Determined Violation: State
Violation Short Description: Generators - Pre-transport
Date Violation was Determined: 20090629
Actual Return to Compliance Date: 20090629
Return to Compliance Qualifier: Observed
Violation Responsible Agency: State
Scheduled Compliance Date: Not reported
Enforcement Identifier: 100
Date of Enforcement Action: 20090716
Enforcement Responsible Agency: State

Map ID
Direction
Distance
Elevation

MAP FINDINGS

Site

Database(s)

EDR ID Number
EPA ID Number

SPRAY PRODUCTS CORP (Continued)

1000119464

Enforcement Docket Number:	Not reported
Enforcement Attorney:	Not reported
Corrective Action Component:	No
Appeal Initiated Date:	Not reported
Appeal Resolution Date:	Not reported
Disposition Status Date:	20091001
Disposition Status:	AS
Disposition Status Description:	ACTION SATISFIED (CASE CLOSED)
Consent/Final Order Sequence Number:	Not reported
Consent/Final Order Respondent Name:	Not reported
Consent/Final Order Lead Agency:	Not reported
Enforcement Type:	WRITTEN INFORMAL
Enforcement Responsible Person:	Not reported
Enforcement Responsible Sub-Organization:	Not reported
SEP Sequence Number:	Not reported
SEP Expenditure Amount:	Not reported
SEP Scheduled Completion Date:	Not reported
SEP Actual Date:	Not reported
SEP Defaulted Date:	Not reported
SEP Type:	Not reported
SEP Type Description:	Not reported
Proposed Amount:	Not reported
Final Monetary Amount:	Not reported
Paid Amount:	Not reported
Final Count:	Not reported
Final Amount:	Not reported
Found Violation:	Yes
Agency Which Determined Violation:	State
Violation Short Description:	State Statute or Regulation
Date Violation was Determined:	20090629
Actual Return to Compliance Date:	20090629
Return to Compliance Qualifier:	Observed
Violation Responsible Agency:	State
Scheduled Compliance Date:	Not reported
Enforcement Identifier:	100
Date of Enforcement Action:	20090716
Enforcement Responsible Agency:	State
Enforcement Docket Number:	Not reported
Enforcement Attorney:	Not reported
Corrective Action Component:	No
Appeal Initiated Date:	Not reported
Appeal Resolution Date:	Not reported
Disposition Status Date:	20091001
Disposition Status:	AS
Disposition Status Description:	ACTION SATISFIED (CASE CLOSED)
Consent/Final Order Sequence Number:	Not reported
Consent/Final Order Respondent Name:	Not reported
Consent/Final Order Lead Agency:	Not reported
Enforcement Type:	WRITTEN INFORMAL
Enforcement Responsible Person:	Not reported
Enforcement Responsible Sub-Organization:	Not reported
SEP Sequence Number:	Not reported
SEP Expenditure Amount:	Not reported
SEP Scheduled Completion Date:	Not reported
SEP Actual Date:	Not reported
SEP Defaulted Date:	Not reported

Map ID
Direction
Distance
Elevation

MAP FINDINGS

Site

Database(s)

EDR ID Number
EPA ID Number

SPRAY PRODUCTS CORP (Continued)

1000119464

SEP Type:	Not reported
SEP Type Description:	Not reported
Proposed Amount:	Not reported
Final Monetary Amount:	Not reported
Paid Amount:	Not reported
Final Count:	Not reported
Final Amount:	Not reported
Found Violation:	Yes
Agency Which Determined Violation:	State
Violation Short Description:	Generators - Records/Reporting
Date Violation was Determined:	19960904
Actual Return to Compliance Date:	19970617
Return to Compliance Qualifier:	Observed
Violation Responsible Agency:	State
Scheduled Compliance Date:	Not reported
Enforcement Identifier:	000
Date of Enforcement Action:	19970109
Enforcement Responsible Agency:	State
Enforcement Docket Number:	Not reported
Enforcement Attorney:	Not reported
Corrective Action Component:	No
Appeal Initiated Date:	Not reported
Appeal Resolution Date:	Not reported
Disposition Status Date:	Not reported
Disposition Status:	Not reported
Disposition Status Description:	Not reported
Consent/Final Order Sequence Number:	Not reported
Consent/Final Order Respondent Name:	Not reported
Consent/Final Order Lead Agency:	Not reported
Enforcement Type:	WRITTEN INFORMAL
Enforcement Responsible Person:	KCB
Enforcement Responsible Sub-Organization:	WM
SEP Sequence Number:	Not reported
SEP Expenditure Amount:	Not reported
SEP Scheduled Completion Date:	Not reported
SEP Actual Date:	Not reported
SEP Defaulted Date:	Not reported
SEP Type:	Not reported
SEP Type Description:	Not reported
Proposed Amount:	Not reported
Final Monetary Amount:	Not reported
Paid Amount:	Not reported
Final Count:	Not reported
Final Amount:	Not reported
Found Violation:	Yes
Agency Which Determined Violation:	State
Violation Short Description:	Generators - Manifest
Date Violation was Determined:	19970512
Actual Return to Compliance Date:	19970617
Return to Compliance Qualifier:	Observed
Violation Responsible Agency:	State
Scheduled Compliance Date:	19970612
Enforcement Identifier:	000
Date of Enforcement Action:	19970515
Enforcement Responsible Agency:	State

Map ID
Direction
Distance
Elevation

MAP FINDINGS

Site

Database(s)

EDR ID Number
EPA ID Number

SPRAY PRODUCTS CORP (Continued)

1000119464

Enforcement Docket Number:	Not reported
Enforcement Attorney:	Not reported
Corrective Action Component:	No
Appeal Initiated Date:	Not reported
Appeal Resolution Date:	Not reported
Disposition Status Date:	Not reported
Disposition Status:	Not reported
Disposition Status Description:	Not reported
Consent/Final Order Sequence Number:	Not reported
Consent/Final Order Respondent Name:	Not reported
Consent/Final Order Lead Agency:	Not reported
Enforcement Type:	WRITTEN INFORMAL
Enforcement Responsible Person:	KCB
Enforcement Responsible Sub-Organization:	WM
SEP Sequence Number:	Not reported
SEP Expenditure Amount:	Not reported
SEP Scheduled Completion Date:	Not reported
SEP Actual Date:	Not reported
SEP Defaulted Date:	Not reported
SEP Type:	Not reported
SEP Type Description:	Not reported
Proposed Amount:	Not reported
Final Monetary Amount:	Not reported
Paid Amount:	Not reported
Final Count:	Not reported
Final Amount:	Not reported
Found Violation:	Yes
Agency Which Determined Violation:	State
Violation Short Description:	Generators - General
Date Violation was Determined:	19970109
Actual Return to Compliance Date:	19970617
Return to Compliance Qualifier:	Observed
Violation Responsible Agency:	State
Scheduled Compliance Date:	Not reported
Enforcement Identifier:	000
Date of Enforcement Action:	19970515
Enforcement Responsible Agency:	State
Enforcement Docket Number:	Not reported
Enforcement Attorney:	Not reported
Corrective Action Component:	No
Appeal Initiated Date:	Not reported
Appeal Resolution Date:	Not reported
Disposition Status Date:	Not reported
Disposition Status:	Not reported
Disposition Status Description:	Not reported
Consent/Final Order Sequence Number:	Not reported
Consent/Final Order Respondent Name:	Not reported
Consent/Final Order Lead Agency:	Not reported
Enforcement Type:	WRITTEN INFORMAL
Enforcement Responsible Person:	KCB
Enforcement Responsible Sub-Organization:	WM
SEP Sequence Number:	Not reported
SEP Expenditure Amount:	Not reported
SEP Scheduled Completion Date:	Not reported
SEP Actual Date:	Not reported
SEP Defaulted Date:	Not reported

Map ID
Direction
Distance
Elevation

MAP FINDINGS

Site

Database(s)

EDR ID Number
EPA ID Number

SPRAY PRODUCTS CORP (Continued)

1000119464

SEP Type:	Not reported
SEP Type Description:	Not reported
Proposed Amount:	Not reported
Final Monetary Amount:	Not reported
Paid Amount:	Not reported
Final Count:	Not reported
Final Amount:	Not reported
Found Violation:	Yes
Agency Which Determined Violation:	State
Violation Short Description:	TSD IS-Container Use and Management
Date Violation was Determined:	20080226
Actual Return to Compliance Date:	20080424
Return to Compliance Qualifier:	Observed
Violation Responsible Agency:	State
Scheduled Compliance Date:	Not reported
Enforcement Identifier:	Not reported
Date of Enforcement Action:	Not reported
Enforcement Responsible Agency:	Not reported
Enforcement Docket Number:	Not reported
Enforcement Attorney:	Not reported
Corrective Action Component:	Not reported
Appeal Initiated Date:	Not reported
Appeal Resolution Date:	Not reported
Disposition Status Date:	Not reported
Disposition Status:	Not reported
Disposition Status Description:	Not reported
Consent/Final Order Sequence Number:	Not reported
Consent/Final Order Respondent Name:	Not reported
Consent/Final Order Lead Agency:	Not reported
Enforcement Type:	Not reported
Enforcement Responsible Person:	Not reported
Enforcement Responsible Sub-Organization:	Not reported
SEP Sequence Number:	Not reported
SEP Expenditure Amount:	Not reported
SEP Scheduled Completion Date:	Not reported
SEP Actual Date:	Not reported
SEP Defaulted Date:	Not reported
SEP Type:	Not reported
SEP Type Description:	Not reported
Proposed Amount:	Not reported
Final Monetary Amount:	Not reported
Paid Amount:	Not reported
Final Count:	Not reported
Final Amount:	Not reported
Found Violation:	No
Agency Which Determined Violation:	Not reported
Violation Short Description:	Not reported
Date Violation was Determined:	Not reported
Actual Return to Compliance Date:	Not reported
Return to Compliance Qualifier:	Not reported
Violation Responsible Agency:	Not reported
Scheduled Compliance Date:	Not reported
Enforcement Identifier:	Not reported
Date of Enforcement Action:	Not reported
Enforcement Responsible Agency:	Not reported

Map ID
Direction
Distance
Elevation

MAP FINDINGS

Site

Database(s)

EDR ID Number
EPA ID Number

SPRAY PRODUCTS CORP (Continued)

1000119464

Enforcement Docket Number:	Not reported
Enforcement Attorney:	Not reported
Corrective Action Component:	Not reported
Appeal Initiated Date:	Not reported
Appeal Resolution Date:	Not reported
Disposition Status Date:	Not reported
Disposition Status:	Not reported
Disposition Status Description:	Not reported
Consent/Final Order Sequence Number:	Not reported
Consent/Final Order Respondent Name:	Not reported
Consent/Final Order Lead Agency:	Not reported
Enforcement Type:	Not reported
Enforcement Responsible Person:	Not reported
Enforcement Responsible Sub-Organization:	Not reported
SEP Sequence Number:	Not reported
SEP Expenditure Amount:	Not reported
SEP Scheduled Completion Date:	Not reported
SEP Actual Date:	Not reported
SEP Defaulted Date:	Not reported
SEP Type:	Not reported
SEP Type Description:	Not reported
Proposed Amount:	Not reported
Final Monetary Amount:	Not reported
Paid Amount:	Not reported
Final Count:	Not reported
Final Amount:	Not reported
Found Violation:	Yes
Agency Which Determined Violation:	State
Violation Short Description:	Generators - Pre-transport
Date Violation was Determined:	20080226
Actual Return to Compliance Date:	20080424
Return to Compliance Qualifier:	Observed
Violation Responsible Agency:	State
Scheduled Compliance Date:	Not reported
Enforcement Identifier:	Not reported
Date of Enforcement Action:	Not reported
Enforcement Responsible Agency:	Not reported
Enforcement Docket Number:	Not reported
Enforcement Attorney:	Not reported
Corrective Action Component:	Not reported
Appeal Initiated Date:	Not reported
Appeal Resolution Date:	Not reported
Disposition Status Date:	Not reported
Disposition Status:	Not reported
Disposition Status Description:	Not reported
Consent/Final Order Sequence Number:	Not reported
Consent/Final Order Respondent Name:	Not reported
Consent/Final Order Lead Agency:	Not reported
Enforcement Type:	Not reported
Enforcement Responsible Person:	Not reported
Enforcement Responsible Sub-Organization:	Not reported
SEP Sequence Number:	Not reported
SEP Expenditure Amount:	Not reported
SEP Scheduled Completion Date:	Not reported
SEP Actual Date:	Not reported
SEP Defaulted Date:	Not reported

Map ID
Direction
Distance
Elevation

MAP FINDINGS

Site

Database(s)

EDR ID Number
EPA ID Number

SPRAY PRODUCTS CORP (Continued)

1000119464

SEP Type:	Not reported
SEP Type Description:	Not reported
Proposed Amount:	Not reported
Final Monetary Amount:	Not reported
Paid Amount:	Not reported
Final Count:	Not reported
Final Amount:	Not reported
Found Violation:	Yes
Agency Which Determined Violation:	State
Violation Short Description:	Generators - Records/Reporting
Date Violation was Determined:	19981026
Actual Return to Compliance Date:	19990503
Return to Compliance Qualifier:	Observed
Violation Responsible Agency:	State
Scheduled Compliance Date:	Not reported
Enforcement Identifier:	000
Date of Enforcement Action:	19981030
Enforcement Responsible Agency:	State
Enforcement Docket Number:	Not reported
Enforcement Attorney:	R3
Corrective Action Component:	No
Appeal Initiated Date:	Not reported
Appeal Resolution Date:	Not reported
Disposition Status Date:	Not reported
Disposition Status:	Not reported
Disposition Status Description:	Not reported
Consent/Final Order Sequence Number:	Not reported
Consent/Final Order Respondent Name:	Not reported
Consent/Final Order Lead Agency:	Not reported
Enforcement Type:	WRITTEN INFORMAL
Enforcement Responsible Person:	KCB
Enforcement Responsible Sub-Organization:	WM
SEP Sequence Number:	Not reported
SEP Expenditure Amount:	Not reported
SEP Scheduled Completion Date:	Not reported
SEP Actual Date:	Not reported
SEP Defaulted Date:	Not reported
SEP Type:	Not reported
SEP Type Description:	Not reported
Proposed Amount:	Not reported
Final Monetary Amount:	Not reported
Paid Amount:	Not reported
Final Count:	Not reported
Final Amount:	Not reported
Found Violation:	Yes
Agency Which Determined Violation:	State
Violation Short Description:	Generators - General
Date Violation was Determined:	20021002
Actual Return to Compliance Date:	20030103
Return to Compliance Qualifier:	Observed
Violation Responsible Agency:	State
Scheduled Compliance Date:	Not reported
Enforcement Identifier:	001
Date of Enforcement Action:	20021007
Enforcement Responsible Agency:	State

Map ID
Direction
Distance
Elevation

MAP FINDINGS

Site

Database(s)

EDR ID Number
EPA ID Number

SPRAY PRODUCTS CORP (Continued)

1000119464

Enforcement Docket Number:	Not reported
Enforcement Attorney:	Not reported
Corrective Action Component:	No
Appeal Initiated Date:	Not reported
Appeal Resolution Date:	Not reported
Disposition Status Date:	Not reported
Disposition Status:	Not reported
Disposition Status Description:	Not reported
Consent/Final Order Sequence Number:	Not reported
Consent/Final Order Respondent Name:	Not reported
Consent/Final Order Lead Agency:	Not reported
Enforcement Type:	WRITTEN INFORMAL
Enforcement Responsible Person:	KCB
Enforcement Responsible Sub-Organization:	WM
SEP Sequence Number:	Not reported
SEP Expenditure Amount:	Not reported
SEP Scheduled Completion Date:	Not reported
SEP Actual Date:	Not reported
SEP Defaulted Date:	Not reported
SEP Type:	Not reported
SEP Type Description:	Not reported
Proposed Amount:	Not reported
Final Monetary Amount:	Not reported
Paid Amount:	Not reported
Final Count:	Not reported
Final Amount:	Not reported
Found Violation:	Yes
Agency Which Determined Violation:	State
Violation Short Description:	Generators - Records/Reporting
Date Violation was Determined:	19981026
Actual Return to Compliance Date:	19990503
Return to Compliance Qualifier:	Observed
Violation Responsible Agency:	State
Scheduled Compliance Date:	Not reported
Enforcement Identifier:	000
Date of Enforcement Action:	19990309
Enforcement Responsible Agency:	State
Enforcement Docket Number:	Not reported
Enforcement Attorney:	Not reported
Corrective Action Component:	No
Appeal Initiated Date:	Not reported
Appeal Resolution Date:	Not reported
Disposition Status Date:	Not reported
Disposition Status:	Not reported
Disposition Status Description:	Not reported
Consent/Final Order Sequence Number:	Not reported
Consent/Final Order Respondent Name:	Not reported
Consent/Final Order Lead Agency:	Not reported
Enforcement Type:	WRITTEN INFORMAL
Enforcement Responsible Person:	KCB
Enforcement Responsible Sub-Organization:	WM
SEP Sequence Number:	Not reported
SEP Expenditure Amount:	Not reported
SEP Scheduled Completion Date:	Not reported
SEP Actual Date:	Not reported
SEP Defaulted Date:	Not reported

Map ID
Direction
Distance
Elevation

MAP FINDINGS

Site

Database(s)

EDR ID Number
EPA ID Number

SPRAY PRODUCTS CORP (Continued)

1000119464

SEP Type:	Not reported
SEP Type Description:	Not reported
Proposed Amount:	Not reported
Final Monetary Amount:	Not reported
Paid Amount:	Not reported
Final Count:	Not reported
Final Amount:	Not reported
Found Violation:	Yes
Agency Which Determined Violation:	State
Violation Short Description:	Generators - General
Date Violation was Determined:	19960904
Actual Return to Compliance Date:	19970617
Return to Compliance Qualifier:	Observed
Violation Responsible Agency:	State
Scheduled Compliance Date:	Not reported
Enforcement Identifier:	000
Date of Enforcement Action:	19970515
Enforcement Responsible Agency:	State
Enforcement Docket Number:	Not reported
Enforcement Attorney:	Not reported
Corrective Action Component:	No
Appeal Initiated Date:	Not reported
Appeal Resolution Date:	Not reported
Disposition Status Date:	Not reported
Disposition Status:	Not reported
Disposition Status Description:	Not reported
Consent/Final Order Sequence Number:	Not reported
Consent/Final Order Respondent Name:	Not reported
Consent/Final Order Lead Agency:	Not reported
Enforcement Type:	WRITTEN INFORMAL
Enforcement Responsible Person:	KCB
Enforcement Responsible Sub-Organization:	WM
SEP Sequence Number:	Not reported
SEP Expenditure Amount:	Not reported
SEP Scheduled Completion Date:	Not reported
SEP Actual Date:	Not reported
SEP Defaulted Date:	Not reported
SEP Type:	Not reported
SEP Type Description:	Not reported
Proposed Amount:	Not reported
Final Monetary Amount:	Not reported
Paid Amount:	Not reported
Final Count:	Not reported
Final Amount:	Not reported
Found Violation:	Yes
Agency Which Determined Violation:	State
Violation Short Description:	Generators - General
Date Violation was Determined:	20021002
Actual Return to Compliance Date:	20030103
Return to Compliance Qualifier:	Observed
Violation Responsible Agency:	State
Scheduled Compliance Date:	Not reported
Enforcement Identifier:	001
Date of Enforcement Action:	20021007
Enforcement Responsible Agency:	State

Map ID
Direction
Distance
Elevation

MAP FINDINGS

Site

Database(s)

EDR ID Number
EPA ID Number

SPRAY PRODUCTS CORP (Continued)

1000119464

Enforcement Docket Number:	Not reported
Enforcement Attorney:	Not reported
Corrective Action Component:	No
Appeal Initiated Date:	Not reported
Appeal Resolution Date:	Not reported
Disposition Status Date:	Not reported
Disposition Status:	Not reported
Disposition Status Description:	Not reported
Consent/Final Order Sequence Number:	Not reported
Consent/Final Order Respondent Name:	Not reported
Consent/Final Order Lead Agency:	Not reported
Enforcement Type:	WRITTEN INFORMAL
Enforcement Responsible Person:	KCB
Enforcement Responsible Sub-Organization:	WM
SEP Sequence Number:	Not reported
SEP Expenditure Amount:	Not reported
SEP Scheduled Completion Date:	Not reported
SEP Actual Date:	Not reported
SEP Defaulted Date:	Not reported
SEP Type:	Not reported
SEP Type Description:	Not reported
Proposed Amount:	Not reported
Final Monetary Amount:	Not reported
Paid Amount:	Not reported
Final Count:	Not reported
Final Amount:	Not reported
Found Violation:	Yes
Agency Which Determined Violation:	State
Violation Short Description:	Generators - Records/Reporting
Date Violation was Determined:	20090629
Actual Return to Compliance Date:	20090629
Return to Compliance Qualifier:	Observed
Violation Responsible Agency:	State
Scheduled Compliance Date:	Not reported
Enforcement Identifier:	100
Date of Enforcement Action:	20090716
Enforcement Responsible Agency:	State
Enforcement Docket Number:	Not reported
Enforcement Attorney:	Not reported
Corrective Action Component:	No
Appeal Initiated Date:	Not reported
Appeal Resolution Date:	Not reported
Disposition Status Date:	20091001
Disposition Status:	AS
Disposition Status Description:	ACTION SATISFIED (CASE CLOSED)
Consent/Final Order Sequence Number:	Not reported
Consent/Final Order Respondent Name:	Not reported
Consent/Final Order Lead Agency:	Not reported
Enforcement Type:	WRITTEN INFORMAL
Enforcement Responsible Person:	Not reported
Enforcement Responsible Sub-Organization:	Not reported
SEP Sequence Number:	Not reported
SEP Expenditure Amount:	Not reported
SEP Scheduled Completion Date:	Not reported
SEP Actual Date:	Not reported
SEP Defaulted Date:	Not reported

Map ID
Direction
Distance
Elevation

MAP FINDINGS

Site

Database(s)

EDR ID Number
EPA ID Number

SPRAY PRODUCTS CORP (Continued)

1000119464

SEP Type:	Not reported
SEP Type Description:	Not reported
Proposed Amount:	Not reported
Final Monetary Amount:	Not reported
Paid Amount:	Not reported
Final Count:	Not reported
Final Amount:	Not reported
Found Violation:	Yes
Agency Which Determined Violation:	State
Violation Short Description:	Generators - Pre-transport
Date Violation was Determined:	20090629
Actual Return to Compliance Date:	20090629
Return to Compliance Qualifier:	Observed
Violation Responsible Agency:	State
Scheduled Compliance Date:	Not reported
Enforcement Identifier:	105
Date of Enforcement Action:	20091214
Enforcement Responsible Agency:	State
Enforcement Docket Number:	Not reported
Enforcement Attorney:	Not reported
Corrective Action Component:	No
Appeal Initiated Date:	Not reported
Appeal Resolution Date:	Not reported
Disposition Status Date:	20091214
Disposition Status:	AS
Disposition Status Description:	ACTION SATISFIED (CASE CLOSED)
Consent/Final Order Sequence Number:	Not reported
Consent/Final Order Respondent Name:	Not reported
Consent/Final Order Lead Agency:	Not reported
Enforcement Type:	WRITTEN INFORMAL
Enforcement Responsible Person:	JAV
Enforcement Responsible Sub-Organization:	Not reported
SEP Sequence Number:	Not reported
SEP Expenditure Amount:	Not reported
SEP Scheduled Completion Date:	Not reported
SEP Actual Date:	Not reported
SEP Defaulted Date:	Not reported
SEP Type:	Not reported
SEP Type Description:	Not reported
Proposed Amount:	Not reported
Final Monetary Amount:	Not reported
Paid Amount:	Not reported
Final Count:	Not reported
Final Amount:	Not reported
Found Violation:	Yes
Agency Which Determined Violation:	State
Violation Short Description:	TSD - Container Use and Management
Date Violation was Determined:	20080226
Actual Return to Compliance Date:	20080424
Return to Compliance Qualifier:	Observed
Violation Responsible Agency:	State
Scheduled Compliance Date:	Not reported
Enforcement Identifier:	Not reported
Date of Enforcement Action:	Not reported
Enforcement Responsible Agency:	Not reported

Map ID
Direction
Distance
Elevation

MAP FINDINGS

Site

Database(s)

EDR ID Number
EPA ID Number

SPRAY PRODUCTS CORP (Continued)

1000119464

Enforcement Docket Number:	Not reported
Enforcement Attorney:	Not reported
Corrective Action Component:	Not reported
Appeal Initiated Date:	Not reported
Appeal Resolution Date:	Not reported
Disposition Status Date:	Not reported
Disposition Status:	Not reported
Disposition Status Description:	Not reported
Consent/Final Order Sequence Number:	Not reported
Consent/Final Order Respondent Name:	Not reported
Consent/Final Order Lead Agency:	Not reported
Enforcement Type:	Not reported
Enforcement Responsible Person:	Not reported
Enforcement Responsible Sub-Organization:	Not reported
SEP Sequence Number:	Not reported
SEP Expenditure Amount:	Not reported
SEP Scheduled Completion Date:	Not reported
SEP Actual Date:	Not reported
SEP Defaulted Date:	Not reported
SEP Type:	Not reported
SEP Type Description:	Not reported
Proposed Amount:	Not reported
Final Monetary Amount:	Not reported
Paid Amount:	Not reported
Final Count:	Not reported
Final Amount:	Not reported
Found Violation:	Yes
Agency Which Determined Violation:	State
Violation Short Description:	Generators - Records/Reporting
Date Violation was Determined:	19981026
Actual Return to Compliance Date:	19990503
Return to Compliance Qualifier:	Observed
Violation Responsible Agency:	State
Scheduled Compliance Date:	Not reported
Enforcement Identifier:	000
Date of Enforcement Action:	19990309
Enforcement Responsible Agency:	State
Enforcement Docket Number:	Not reported
Enforcement Attorney:	Not reported
Corrective Action Component:	No
Appeal Initiated Date:	Not reported
Appeal Resolution Date:	Not reported
Disposition Status Date:	Not reported
Disposition Status:	Not reported
Disposition Status Description:	Not reported
Consent/Final Order Sequence Number:	Not reported
Consent/Final Order Respondent Name:	Not reported
Consent/Final Order Lead Agency:	Not reported
Enforcement Type:	WRITTEN INFORMAL
Enforcement Responsible Person:	KCB
Enforcement Responsible Sub-Organization:	WM
SEP Sequence Number:	Not reported
SEP Expenditure Amount:	Not reported
SEP Scheduled Completion Date:	Not reported
SEP Actual Date:	Not reported
SEP Defaulted Date:	Not reported

Map ID
Direction
Distance
Elevation

MAP FINDINGS

Site

Database(s)

EDR ID Number
EPA ID Number

SPRAY PRODUCTS CORP (Continued)

1000119464

SEP Type:	Not reported
SEP Type Description:	Not reported
Proposed Amount:	Not reported
Final Monetary Amount:	Not reported
Paid Amount:	Not reported
Final Count:	Not reported
Final Amount:	Not reported
Found Violation:	Yes
Agency Which Determined Violation:	State
Violation Short Description:	State Statute or Regulation
Date Violation was Determined:	20090629
Actual Return to Compliance Date:	20090629
Return to Compliance Qualifier:	Observed
Violation Responsible Agency:	State
Scheduled Compliance Date:	Not reported
Enforcement Identifier:	105
Date of Enforcement Action:	20091214
Enforcement Responsible Agency:	State
Enforcement Docket Number:	Not reported
Enforcement Attorney:	Not reported
Corrective Action Component:	No
Appeal Initiated Date:	Not reported
Appeal Resolution Date:	Not reported
Disposition Status Date:	20091214
Disposition Status:	AS
Disposition Status Description:	ACTION SATISFIED (CASE CLOSED)
Consent/Final Order Sequence Number:	Not reported
Consent/Final Order Respondent Name:	Not reported
Consent/Final Order Lead Agency:	Not reported
Enforcement Type:	WRITTEN INFORMAL
Enforcement Responsible Person:	JAV
Enforcement Responsible Sub-Organization:	Not reported
SEP Sequence Number:	Not reported
SEP Expenditure Amount:	Not reported
SEP Scheduled Completion Date:	Not reported
SEP Actual Date:	Not reported
SEP Defaulted Date:	Not reported
SEP Type:	Not reported
SEP Type Description:	Not reported
Proposed Amount:	Not reported
Final Monetary Amount:	Not reported
Paid Amount:	Not reported
Final Count:	Not reported
Final Amount:	Not reported
Found Violation:	Yes
Agency Which Determined Violation:	State
Violation Short Description:	State Statute or Regulation
Date Violation was Determined:	20090715
Actual Return to Compliance Date:	20090715
Return to Compliance Qualifier:	Observed
Violation Responsible Agency:	State
Scheduled Compliance Date:	Not reported
Enforcement Identifier:	100
Date of Enforcement Action:	20090716
Enforcement Responsible Agency:	State

Map ID
Direction
Distance
Elevation

MAP FINDINGS

Site

Database(s)

EDR ID Number
EPA ID Number

SPRAY PRODUCTS CORP (Continued)

1000119464

Enforcement Docket Number:	Not reported
Enforcement Attorney:	Not reported
Corrective Action Component:	No
Appeal Initiated Date:	Not reported
Appeal Resolution Date:	Not reported
Disposition Status Date:	20091001
Disposition Status:	AS
Disposition Status Description:	ACTION SATISFIED (CASE CLOSED)
Consent/Final Order Sequence Number:	Not reported
Consent/Final Order Respondent Name:	Not reported
Consent/Final Order Lead Agency:	Not reported
Enforcement Type:	WRITTEN INFORMAL
Enforcement Responsible Person:	Not reported
Enforcement Responsible Sub-Organization:	Not reported
SEP Sequence Number:	Not reported
SEP Expenditure Amount:	Not reported
SEP Scheduled Completion Date:	Not reported
SEP Actual Date:	Not reported
SEP Defaulted Date:	Not reported
SEP Type:	Not reported
SEP Type Description:	Not reported
Proposed Amount:	Not reported
Final Monetary Amount:	Not reported
Paid Amount:	Not reported
Final Count:	Not reported
Final Amount:	Not reported
Found Violation:	Yes
Agency Which Determined Violation:	State
Violation Short Description:	Generators - General
Date Violation was Determined:	19981026
Actual Return to Compliance Date:	19990308
Return to Compliance Qualifier:	Observed
Violation Responsible Agency:	State
Scheduled Compliance Date:	Not reported
Enforcement Identifier:	000
Date of Enforcement Action:	19981030
Enforcement Responsible Agency:	State
Enforcement Docket Number:	Not reported
Enforcement Attorney:	R3
Corrective Action Component:	No
Appeal Initiated Date:	Not reported
Appeal Resolution Date:	Not reported
Disposition Status Date:	Not reported
Disposition Status:	Not reported
Disposition Status Description:	Not reported
Consent/Final Order Sequence Number:	Not reported
Consent/Final Order Respondent Name:	Not reported
Consent/Final Order Lead Agency:	Not reported
Enforcement Type:	WRITTEN INFORMAL
Enforcement Responsible Person:	KCB
Enforcement Responsible Sub-Organization:	WM
SEP Sequence Number:	Not reported
SEP Expenditure Amount:	Not reported
SEP Scheduled Completion Date:	Not reported
SEP Actual Date:	Not reported
SEP Defaulted Date:	Not reported

Map ID
Direction
Distance
Elevation

MAP FINDINGS

Site

Database(s)

EDR ID Number
EPA ID Number

SPRAY PRODUCTS CORP (Continued)

1000119464

SEP Type:	Not reported
SEP Type Description:	Not reported
Proposed Amount:	Not reported
Final Monetary Amount:	Not reported
Paid Amount:	Not reported
Final Count:	Not reported
Final Amount:	Not reported
Found Violation:	Yes
Agency Which Determined Violation:	State
Violation Short Description:	Generators - Manifest
Date Violation was Determined:	19981026
Actual Return to Compliance Date:	19990308
Return to Compliance Qualifier:	Observed
Violation Responsible Agency:	State
Scheduled Compliance Date:	Not reported
Enforcement Identifier:	000
Date of Enforcement Action:	19981030
Enforcement Responsible Agency:	State
Enforcement Docket Number:	Not reported
Enforcement Attorney:	R3
Corrective Action Component:	No
Appeal Initiated Date:	Not reported
Appeal Resolution Date:	Not reported
Disposition Status Date:	Not reported
Disposition Status:	Not reported
Disposition Status Description:	Not reported
Consent/Final Order Sequence Number:	Not reported
Consent/Final Order Respondent Name:	Not reported
Consent/Final Order Lead Agency:	Not reported
Enforcement Type:	WRITTEN INFORMAL
Enforcement Responsible Person:	KCB
Enforcement Responsible Sub-Organization:	WM
SEP Sequence Number:	Not reported
SEP Expenditure Amount:	Not reported
SEP Scheduled Completion Date:	Not reported
SEP Actual Date:	Not reported
SEP Defaulted Date:	Not reported
SEP Type:	Not reported
SEP Type Description:	Not reported
Proposed Amount:	Not reported
Final Monetary Amount:	Not reported
Paid Amount:	Not reported
Final Count:	Not reported
Final Amount:	Not reported
Found Violation:	Yes
Agency Which Determined Violation:	State
Violation Short Description:	Generators - General
Date Violation was Determined:	19960904
Actual Return to Compliance Date:	19970617
Return to Compliance Qualifier:	Observed
Violation Responsible Agency:	State
Scheduled Compliance Date:	Not reported
Enforcement Identifier:	000
Date of Enforcement Action:	19970515
Enforcement Responsible Agency:	State

Map ID
Direction
Distance
Elevation

MAP FINDINGS

Site

Database(s)

EDR ID Number
EPA ID Number

SPRAY PRODUCTS CORP (Continued)

1000119464

Enforcement Docket Number:	Not reported
Enforcement Attorney:	Not reported
Corrective Action Component:	No
Appeal Initiated Date:	Not reported
Appeal Resolution Date:	Not reported
Disposition Status Date:	Not reported
Disposition Status:	Not reported
Disposition Status Description:	Not reported
Consent/Final Order Sequence Number:	Not reported
Consent/Final Order Respondent Name:	Not reported
Consent/Final Order Lead Agency:	Not reported
Enforcement Type:	WRITTEN INFORMAL
Enforcement Responsible Person:	KCB
Enforcement Responsible Sub-Organization:	WM
SEP Sequence Number:	Not reported
SEP Expenditure Amount:	Not reported
SEP Scheduled Completion Date:	Not reported
SEP Actual Date:	Not reported
SEP Defaulted Date:	Not reported
SEP Type:	Not reported
SEP Type Description:	Not reported
Proposed Amount:	Not reported
Final Monetary Amount:	Not reported
Paid Amount:	Not reported
Final Count:	Not reported
Final Amount:	Not reported
Found Violation:	Yes
Agency Which Determined Violation:	State
Violation Short Description:	Generators - General
Date Violation was Determined:	19960904
Actual Return to Compliance Date:	19970617
Return to Compliance Qualifier:	Observed
Violation Responsible Agency:	State
Scheduled Compliance Date:	Not reported
Enforcement Identifier:	000
Date of Enforcement Action:	19970109
Enforcement Responsible Agency:	State
Enforcement Docket Number:	Not reported
Enforcement Attorney:	Not reported
Corrective Action Component:	No
Appeal Initiated Date:	Not reported
Appeal Resolution Date:	Not reported
Disposition Status Date:	Not reported
Disposition Status:	Not reported
Disposition Status Description:	Not reported
Consent/Final Order Sequence Number:	Not reported
Consent/Final Order Respondent Name:	Not reported
Consent/Final Order Lead Agency:	Not reported
Enforcement Type:	WRITTEN INFORMAL
Enforcement Responsible Person:	KCB
Enforcement Responsible Sub-Organization:	WM
SEP Sequence Number:	Not reported
SEP Expenditure Amount:	Not reported
SEP Scheduled Completion Date:	Not reported
SEP Actual Date:	Not reported
SEP Defaulted Date:	Not reported

Map ID
Direction
Distance
Elevation

MAP FINDINGS

Site

Database(s)

EDR ID Number
EPA ID Number

SPRAY PRODUCTS CORP (Continued)

1000119464

SEP Type: Not reported
SEP Type Description: Not reported
Proposed Amount: Not reported
Final Monetary Amount: Not reported
Paid Amount: Not reported
Final Count: Not reported
Final Amount: Not reported

Found Violation: Yes
Agency Which Determined Violation: State
Violation Short Description: Generators - General
Date Violation was Determined: 19960904
Actual Return to Compliance Date: 19970617
Return to Compliance Qualifier: Observed
Violation Responsible Agency: State
Scheduled Compliance Date: Not reported
Enforcement Identifier: 000
Date of Enforcement Action: 19960906
Enforcement Responsible Agency: State
Enforcement Docket Number: Not reported
Enforcement Attorney: Not reported
Corrective Action Component: No
Appeal Initiated Date: Not reported
Appeal Resolution Date: Not reported
Disposition Status Date: Not reported
Disposition Status: Not reported
Disposition Status Description: Not reported
Consent/Final Order Sequence Number: Not reported
Consent/Final Order Respondent Name: Not reported
Consent/Final Order Lead Agency: Not reported
Enforcement Type: WRITTEN INFORMAL
Enforcement Responsible Person: KCB
Enforcement Responsible Sub-Organization: WM
SEP Sequence Number: Not reported
SEP Expenditure Amount: Not reported
SEP Scheduled Completion Date: Not reported
SEP Actual Date: Not reported
SEP Defaulted Date: Not reported
SEP Type: Not reported
SEP Type Description: Not reported
Proposed Amount: Not reported
Final Monetary Amount: Not reported
Paid Amount: Not reported
Final Count: Not reported
Final Amount: Not reported

Found Violation: Yes
Agency Which Determined Violation: State
Violation Short Description: Generators - Records/Reporting
Date Violation was Determined: 19960904
Actual Return to Compliance Date: 19970617
Return to Compliance Qualifier: Observed
Violation Responsible Agency: State
Scheduled Compliance Date: Not reported
Enforcement Identifier: 000
Date of Enforcement Action: 19970109
Enforcement Responsible Agency: State

Map ID
Direction
Distance
Elevation

MAP FINDINGS

Site

Database(s)

EDR ID Number
EPA ID Number

SPRAY PRODUCTS CORP (Continued)

1000119464

Enforcement Docket Number:	Not reported
Enforcement Attorney:	Not reported
Corrective Action Component:	No
Appeal Initiated Date:	Not reported
Appeal Resolution Date:	Not reported
Disposition Status Date:	Not reported
Disposition Status:	Not reported
Disposition Status Description:	Not reported
Consent/Final Order Sequence Number:	Not reported
Consent/Final Order Respondent Name:	Not reported
Consent/Final Order Lead Agency:	Not reported
Enforcement Type:	WRITTEN INFORMAL
Enforcement Responsible Person:	KCB
Enforcement Responsible Sub-Organization:	WM
SEP Sequence Number:	Not reported
SEP Expenditure Amount:	Not reported
SEP Scheduled Completion Date:	Not reported
SEP Actual Date:	Not reported
SEP Defaulted Date:	Not reported
SEP Type:	Not reported
SEP Type Description:	Not reported
Proposed Amount:	Not reported
Final Monetary Amount:	Not reported
Paid Amount:	Not reported
Final Count:	Not reported
Final Amount:	Not reported
Found Violation:	Yes
Agency Which Determined Violation:	State
Violation Short Description:	TSD - Container Use and Management
Date Violation was Determined:	20080226
Actual Return to Compliance Date:	20080424
Return to Compliance Qualifier:	Observed
Violation Responsible Agency:	State
Scheduled Compliance Date:	Not reported
Enforcement Identifier:	Not reported
Date of Enforcement Action:	Not reported
Enforcement Responsible Agency:	Not reported
Enforcement Docket Number:	Not reported
Enforcement Attorney:	Not reported
Corrective Action Component:	Not reported
Appeal Initiated Date:	Not reported
Appeal Resolution Date:	Not reported
Disposition Status Date:	Not reported
Disposition Status:	Not reported
Disposition Status Description:	Not reported
Consent/Final Order Sequence Number:	Not reported
Consent/Final Order Respondent Name:	Not reported
Consent/Final Order Lead Agency:	Not reported
Enforcement Type:	Not reported
Enforcement Responsible Person:	Not reported
Enforcement Responsible Sub-Organization:	Not reported
SEP Sequence Number:	Not reported
SEP Expenditure Amount:	Not reported
SEP Scheduled Completion Date:	Not reported
SEP Actual Date:	Not reported
SEP Defaulted Date:	Not reported

Map ID
Direction
Distance
Elevation

MAP FINDINGS

Site

Database(s)

EDR ID Number
EPA ID Number

SPRAY PRODUCTS CORP (Continued)

1000119464

SEP Type:	Not reported
SEP Type Description:	Not reported
Proposed Amount:	Not reported
Final Monetary Amount:	Not reported
Paid Amount:	Not reported
Final Count:	Not reported
Final Amount:	Not reported
Found Violation:	Yes
Agency Which Determined Violation:	State
Violation Short Description:	Generators - Records/Reporting
Date Violation was Determined:	19981026
Actual Return to Compliance Date:	19990503
Return to Compliance Qualifier:	Observed
Violation Responsible Agency:	State
Scheduled Compliance Date:	Not reported
Enforcement Identifier:	000
Date of Enforcement Action:	19981030
Enforcement Responsible Agency:	State
Enforcement Docket Number:	Not reported
Enforcement Attorney:	R3
Corrective Action Component:	No
Appeal Initiated Date:	Not reported
Appeal Resolution Date:	Not reported
Disposition Status Date:	Not reported
Disposition Status:	Not reported
Disposition Status Description:	Not reported
Consent/Final Order Sequence Number:	Not reported
Consent/Final Order Respondent Name:	Not reported
Consent/Final Order Lead Agency:	Not reported
Enforcement Type:	WRITTEN INFORMAL
Enforcement Responsible Person:	KCB
Enforcement Responsible Sub-Organization:	WM
SEP Sequence Number:	Not reported
SEP Expenditure Amount:	Not reported
SEP Scheduled Completion Date:	Not reported
SEP Actual Date:	Not reported
SEP Defaulted Date:	Not reported
SEP Type:	Not reported
SEP Type Description:	Not reported
Proposed Amount:	Not reported
Final Monetary Amount:	Not reported
Paid Amount:	Not reported
Final Count:	Not reported
Final Amount:	Not reported
Found Violation:	Yes
Agency Which Determined Violation:	State
Violation Short Description:	Generators - Records/Reporting
Date Violation was Determined:	19960904
Actual Return to Compliance Date:	19970617
Return to Compliance Qualifier:	Observed
Violation Responsible Agency:	State
Scheduled Compliance Date:	Not reported
Enforcement Identifier:	000
Date of Enforcement Action:	19970515
Enforcement Responsible Agency:	State

Map ID
Direction
Distance
Elevation

MAP FINDINGS

Site

Database(s)

EDR ID Number
EPA ID Number

SPRAY PRODUCTS CORP (Continued)

1000119464

Enforcement Docket Number:	Not reported
Enforcement Attorney:	Not reported
Corrective Action Component:	No
Appeal Initiated Date:	Not reported
Appeal Resolution Date:	Not reported
Disposition Status Date:	Not reported
Disposition Status:	Not reported
Disposition Status Description:	Not reported
Consent/Final Order Sequence Number:	Not reported
Consent/Final Order Respondent Name:	Not reported
Consent/Final Order Lead Agency:	Not reported
Enforcement Type:	WRITTEN INFORMAL
Enforcement Responsible Person:	KCB
Enforcement Responsible Sub-Organization:	WM
SEP Sequence Number:	Not reported
SEP Expenditure Amount:	Not reported
SEP Scheduled Completion Date:	Not reported
SEP Actual Date:	Not reported
SEP Defaulted Date:	Not reported
SEP Type:	Not reported
SEP Type Description:	Not reported
Proposed Amount:	Not reported
Final Monetary Amount:	Not reported
Paid Amount:	Not reported
Final Count:	Not reported
Final Amount:	Not reported
Found Violation:	Yes
Agency Which Determined Violation:	State
Violation Short Description:	TSD IS-Container Use and Management
Date Violation was Determined:	20080226
Actual Return to Compliance Date:	20080424
Return to Compliance Qualifier:	Observed
Violation Responsible Agency:	State
Scheduled Compliance Date:	Not reported
Enforcement Identifier:	Not reported
Date of Enforcement Action:	Not reported
Enforcement Responsible Agency:	Not reported
Enforcement Docket Number:	Not reported
Enforcement Attorney:	Not reported
Corrective Action Component:	Not reported
Appeal Initiated Date:	Not reported
Appeal Resolution Date:	Not reported
Disposition Status Date:	Not reported
Disposition Status:	Not reported
Disposition Status Description:	Not reported
Consent/Final Order Sequence Number:	Not reported
Consent/Final Order Respondent Name:	Not reported
Consent/Final Order Lead Agency:	Not reported
Enforcement Type:	Not reported
Enforcement Responsible Person:	Not reported
Enforcement Responsible Sub-Organization:	Not reported
SEP Sequence Number:	Not reported
SEP Expenditure Amount:	Not reported
SEP Scheduled Completion Date:	Not reported
SEP Actual Date:	Not reported
SEP Defaulted Date:	Not reported

Map ID
Direction
Distance
Elevation

MAP FINDINGS

Site

Database(s)

EDR ID Number
EPA ID Number

SPRAY PRODUCTS CORP (Continued)

1000119464

SEP Type:	Not reported
SEP Type Description:	Not reported
Proposed Amount:	Not reported
Final Monetary Amount:	Not reported
Paid Amount:	Not reported
Final Count:	Not reported
Final Amount:	Not reported
Found Violation:	Yes
Agency Which Determined Violation:	State
Violation Short Description:	State Statute or Regulation
Date Violation was Determined:	20080226
Actual Return to Compliance Date:	20080424
Return to Compliance Qualifier:	Observed
Violation Responsible Agency:	State
Scheduled Compliance Date:	Not reported
Enforcement Identifier:	Not reported
Date of Enforcement Action:	Not reported
Enforcement Responsible Agency:	Not reported
Enforcement Docket Number:	Not reported
Enforcement Attorney:	Not reported
Corrective Action Component:	Not reported
Appeal Initiated Date:	Not reported
Appeal Resolution Date:	Not reported
Disposition Status Date:	Not reported
Disposition Status:	Not reported
Disposition Status Description:	Not reported
Consent/Final Order Sequence Number:	Not reported
Consent/Final Order Respondent Name:	Not reported
Consent/Final Order Lead Agency:	Not reported
Enforcement Type:	Not reported
Enforcement Responsible Person:	Not reported
Enforcement Responsible Sub-Organization:	Not reported
SEP Sequence Number:	Not reported
SEP Expenditure Amount:	Not reported
SEP Scheduled Completion Date:	Not reported
SEP Actual Date:	Not reported
SEP Defaulted Date:	Not reported
SEP Type:	Not reported
SEP Type Description:	Not reported
Proposed Amount:	Not reported
Final Monetary Amount:	Not reported
Paid Amount:	Not reported
Final Count:	Not reported
Final Amount:	Not reported
Found Violation:	Yes
Agency Which Determined Violation:	State
Violation Short Description:	State Statute or Regulation
Date Violation was Determined:	20090715
Actual Return to Compliance Date:	20090715
Return to Compliance Qualifier:	Observed
Violation Responsible Agency:	State
Scheduled Compliance Date:	Not reported
Enforcement Identifier:	101
Date of Enforcement Action:	20100501
Enforcement Responsible Agency:	State

Map ID
Direction
Distance
Elevation

MAP FINDINGS

Site

Database(s)

EDR ID Number
EPA ID Number

SPRAY PRODUCTS CORP (Continued)

1000119464

Enforcement Docket Number:	Not reported
Enforcement Attorney:	Not reported
Corrective Action Component:	No
Appeal Initiated Date:	Not reported
Appeal Resolution Date:	Not reported
Disposition Status Date:	20100501
Disposition Status:	DR
Disposition Status Description:	DROPPED
Consent/Final Order Sequence Number:	Not reported
Consent/Final Order Respondent Name:	Not reported
Consent/Final Order Lead Agency:	Not reported
Enforcement Type:	CONSENT ASSESSMENT OF CIVIL PENALTY
Enforcement Responsible Person:	JAV
Enforcement Responsible Sub-Organization:	WM
SEP Sequence Number:	Not reported
SEP Expenditure Amount:	Not reported
SEP Scheduled Completion Date:	Not reported
SEP Actual Date:	Not reported
SEP Defaulted Date:	Not reported
SEP Type:	Not reported
SEP Type Description:	Not reported
Proposed Amount:	Not reported
Final Monetary Amount:	Not reported
Paid Amount:	Not reported
Final Count:	Not reported
Final Amount:	Not reported
Found Violation:	Yes
Agency Which Determined Violation:	State
Violation Short Description:	Generators - General
Date Violation was Determined:	19960904
Actual Return to Compliance Date:	19970617
Return to Compliance Qualifier:	Observed
Violation Responsible Agency:	State
Scheduled Compliance Date:	Not reported
Enforcement Identifier:	000
Date of Enforcement Action:	19960906
Enforcement Responsible Agency:	State
Enforcement Docket Number:	Not reported
Enforcement Attorney:	Not reported
Corrective Action Component:	No
Appeal Initiated Date:	Not reported
Appeal Resolution Date:	Not reported
Disposition Status Date:	Not reported
Disposition Status:	Not reported
Disposition Status Description:	Not reported
Consent/Final Order Sequence Number:	Not reported
Consent/Final Order Respondent Name:	Not reported
Consent/Final Order Lead Agency:	Not reported
Enforcement Type:	WRITTEN INFORMAL
Enforcement Responsible Person:	KCB
Enforcement Responsible Sub-Organization:	WM
SEP Sequence Number:	Not reported
SEP Expenditure Amount:	Not reported
SEP Scheduled Completion Date:	Not reported
SEP Actual Date:	Not reported
SEP Defaulted Date:	Not reported

Map ID
Direction
Distance
Elevation

MAP FINDINGS

Site

Database(s)

EDR ID Number
EPA ID Number

SPRAY PRODUCTS CORP (Continued)

1000119464

SEP Type:	Not reported
SEP Type Description:	Not reported
Proposed Amount:	Not reported
Final Monetary Amount:	Not reported
Paid Amount:	Not reported
Final Count:	Not reported
Final Amount:	Not reported
Found Violation:	Yes
Agency Which Determined Violation:	State
Violation Short Description:	Generators - General
Date Violation was Determined:	19970109
Actual Return to Compliance Date:	19970617
Return to Compliance Qualifier:	Observed
Violation Responsible Agency:	State
Scheduled Compliance Date:	Not reported
Enforcement Identifier:	000
Date of Enforcement Action:	19970515
Enforcement Responsible Agency:	State
Enforcement Docket Number:	Not reported
Enforcement Attorney:	Not reported
Corrective Action Component:	No
Appeal Initiated Date:	Not reported
Appeal Resolution Date:	Not reported
Disposition Status Date:	Not reported
Disposition Status:	Not reported
Disposition Status Description:	Not reported
Consent/Final Order Sequence Number:	Not reported
Consent/Final Order Respondent Name:	Not reported
Consent/Final Order Lead Agency:	Not reported
Enforcement Type:	WRITTEN INFORMAL
Enforcement Responsible Person:	KCB
Enforcement Responsible Sub-Organization:	WM
SEP Sequence Number:	Not reported
SEP Expenditure Amount:	Not reported
SEP Scheduled Completion Date:	Not reported
SEP Actual Date:	Not reported
SEP Defaulted Date:	Not reported
SEP Type:	Not reported
SEP Type Description:	Not reported
Proposed Amount:	Not reported
Final Monetary Amount:	Not reported
Paid Amount:	Not reported
Final Count:	Not reported
Final Amount:	Not reported
Found Violation:	Yes
Agency Which Determined Violation:	State
Violation Short Description:	Generators - Records/Reporting
Date Violation was Determined:	20090629
Actual Return to Compliance Date:	20090629
Return to Compliance Qualifier:	Observed
Violation Responsible Agency:	State
Scheduled Compliance Date:	Not reported
Enforcement Identifier:	105
Date of Enforcement Action:	20091214
Enforcement Responsible Agency:	State

Map ID
Direction
Distance
Elevation

MAP FINDINGS

Site

Database(s)

EDR ID Number
EPA ID Number

SPRAY PRODUCTS CORP (Continued)

1000119464

Enforcement Docket Number:	Not reported
Enforcement Attorney:	Not reported
Corrective Action Component:	No
Appeal Initiated Date:	Not reported
Appeal Resolution Date:	Not reported
Disposition Status Date:	20091214
Disposition Status:	AS
Disposition Status Description:	ACTION SATISFIED (CASE CLOSED)
Consent/Final Order Sequence Number:	Not reported
Consent/Final Order Respondent Name:	Not reported
Consent/Final Order Lead Agency:	Not reported
Enforcement Type:	WRITTEN INFORMAL
Enforcement Responsible Person:	JAV
Enforcement Responsible Sub-Organization:	Not reported
SEP Sequence Number:	Not reported
SEP Expenditure Amount:	Not reported
SEP Scheduled Completion Date:	Not reported
SEP Actual Date:	Not reported
SEP Defaulted Date:	Not reported
SEP Type:	Not reported
SEP Type Description:	Not reported
Proposed Amount:	Not reported
Final Monetary Amount:	Not reported
Paid Amount:	Not reported
Final Count:	Not reported
Final Amount:	Not reported
Found Violation:	Yes
Agency Which Determined Violation:	State
Violation Short Description:	Generators - Pre-transport
Date Violation was Determined:	20080226
Actual Return to Compliance Date:	20080424
Return to Compliance Qualifier:	Observed
Violation Responsible Agency:	State
Scheduled Compliance Date:	Not reported
Enforcement Identifier:	Not reported
Date of Enforcement Action:	Not reported
Enforcement Responsible Agency:	Not reported
Enforcement Docket Number:	Not reported
Enforcement Attorney:	Not reported
Corrective Action Component:	Not reported
Appeal Initiated Date:	Not reported
Appeal Resolution Date:	Not reported
Disposition Status Date:	Not reported
Disposition Status:	Not reported
Disposition Status Description:	Not reported
Consent/Final Order Sequence Number:	Not reported
Consent/Final Order Respondent Name:	Not reported
Consent/Final Order Lead Agency:	Not reported
Enforcement Type:	Not reported
Enforcement Responsible Person:	Not reported
Enforcement Responsible Sub-Organization:	Not reported
SEP Sequence Number:	Not reported
SEP Expenditure Amount:	Not reported
SEP Scheduled Completion Date:	Not reported
SEP Actual Date:	Not reported
SEP Defaulted Date:	Not reported

Map ID
Direction
Distance
Elevation

MAP FINDINGS

Site

Database(s)

EDR ID Number
EPA ID Number

SPRAY PRODUCTS CORP (Continued)

1000119464

SEP Type:	Not reported
SEP Type Description:	Not reported
Proposed Amount:	Not reported
Final Monetary Amount:	Not reported
Paid Amount:	Not reported
Final Count:	Not reported
Final Amount:	Not reported
Found Violation:	Yes
Agency Which Determined Violation:	State
Violation Short Description:	Generators - Pre-transport
Date Violation was Determined:	20090629
Actual Return to Compliance Date:	20091001
Return to Compliance Qualifier:	Observed
Violation Responsible Agency:	State
Scheduled Compliance Date:	Not reported
Enforcement Identifier:	100
Date of Enforcement Action:	20090716
Enforcement Responsible Agency:	State
Enforcement Docket Number:	Not reported
Enforcement Attorney:	Not reported
Corrective Action Component:	No
Appeal Initiated Date:	Not reported
Appeal Resolution Date:	Not reported
Disposition Status Date:	20091001
Disposition Status:	AS
Disposition Status Description:	ACTION SATISFIED (CASE CLOSED)
Consent/Final Order Sequence Number:	Not reported
Consent/Final Order Respondent Name:	Not reported
Consent/Final Order Lead Agency:	Not reported
Enforcement Type:	WRITTEN INFORMAL
Enforcement Responsible Person:	Not reported
Enforcement Responsible Sub-Organization:	Not reported
SEP Sequence Number:	Not reported
SEP Expenditure Amount:	Not reported
SEP Scheduled Completion Date:	Not reported
SEP Actual Date:	Not reported
SEP Defaulted Date:	Not reported
SEP Type:	Not reported
SEP Type Description:	Not reported
Proposed Amount:	Not reported
Final Monetary Amount:	Not reported
Paid Amount:	Not reported
Final Count:	Not reported
Final Amount:	Not reported
Found Violation:	Yes
Agency Which Determined Violation:	State
Violation Short Description:	State Statute or Regulation
Date Violation was Determined:	20090715
Actual Return to Compliance Date:	20090715
Return to Compliance Qualifier:	Observed
Violation Responsible Agency:	State
Scheduled Compliance Date:	Not reported
Enforcement Identifier:	101
Date of Enforcement Action:	20100501
Enforcement Responsible Agency:	State

Map ID
Direction
Distance
Elevation

MAP FINDINGS

Site

Database(s)

EDR ID Number
EPA ID Number

SPRAY PRODUCTS CORP (Continued)

1000119464

Enforcement Docket Number:	Not reported
Enforcement Attorney:	Not reported
Corrective Action Component:	No
Appeal Initiated Date:	Not reported
Appeal Resolution Date:	Not reported
Disposition Status Date:	20100501
Disposition Status:	DR
Disposition Status Description:	DROPPED
Consent/Final Order Sequence Number:	Not reported
Consent/Final Order Respondent Name:	Not reported
Consent/Final Order Lead Agency:	Not reported
Enforcement Type:	CONSENT ASSESSMENT OF CIVIL PENALTY
Enforcement Responsible Person:	JAV
Enforcement Responsible Sub-Organization:	WM
SEP Sequence Number:	Not reported
SEP Expenditure Amount:	Not reported
SEP Scheduled Completion Date:	Not reported
SEP Actual Date:	Not reported
SEP Defaulted Date:	Not reported
SEP Type:	Not reported
SEP Type Description:	Not reported
Proposed Amount:	Not reported
Final Monetary Amount:	Not reported
Paid Amount:	Not reported
Final Count:	Not reported
Final Amount:	Not reported
Found Violation:	Yes
Agency Which Determined Violation:	State
Violation Short Description:	Generators - General
Date Violation was Determined:	19960904
Actual Return to Compliance Date:	19970617
Return to Compliance Qualifier:	Observed
Violation Responsible Agency:	State
Scheduled Compliance Date:	Not reported
Enforcement Identifier:	000
Date of Enforcement Action:	19970109
Enforcement Responsible Agency:	State
Enforcement Docket Number:	Not reported
Enforcement Attorney:	Not reported
Corrective Action Component:	No
Appeal Initiated Date:	Not reported
Appeal Resolution Date:	Not reported
Disposition Status Date:	Not reported
Disposition Status:	Not reported
Disposition Status Description:	Not reported
Consent/Final Order Sequence Number:	Not reported
Consent/Final Order Respondent Name:	Not reported
Consent/Final Order Lead Agency:	Not reported
Enforcement Type:	WRITTEN INFORMAL
Enforcement Responsible Person:	KCB
Enforcement Responsible Sub-Organization:	WM
SEP Sequence Number:	Not reported
SEP Expenditure Amount:	Not reported
SEP Scheduled Completion Date:	Not reported
SEP Actual Date:	Not reported
SEP Defaulted Date:	Not reported

Map ID
Direction
Distance
Elevation

MAP FINDINGS

Site

Database(s)

EDR ID Number
EPA ID Number

SPRAY PRODUCTS CORP (Continued)

1000119464

SEP Type:	Not reported
SEP Type Description:	Not reported
Proposed Amount:	Not reported
Final Monetary Amount:	Not reported
Paid Amount:	Not reported
Final Count:	Not reported
Final Amount:	Not reported
Found Violation:	Yes
Agency Which Determined Violation:	State
Violation Short Description:	Generators - General
Date Violation was Determined:	19970109
Actual Return to Compliance Date:	19970617
Return to Compliance Qualifier:	Observed
Violation Responsible Agency:	State
Scheduled Compliance Date:	Not reported
Enforcement Identifier:	000
Date of Enforcement Action:	19970109
Enforcement Responsible Agency:	State
Enforcement Docket Number:	Not reported
Enforcement Attorney:	Not reported
Corrective Action Component:	No
Appeal Initiated Date:	Not reported
Appeal Resolution Date:	Not reported
Disposition Status Date:	Not reported
Disposition Status:	Not reported
Disposition Status Description:	Not reported
Consent/Final Order Sequence Number:	Not reported
Consent/Final Order Respondent Name:	Not reported
Consent/Final Order Lead Agency:	Not reported
Enforcement Type:	WRITTEN INFORMAL
Enforcement Responsible Person:	KCB
Enforcement Responsible Sub-Organization:	WM
SEP Sequence Number:	Not reported
SEP Expenditure Amount:	Not reported
SEP Scheduled Completion Date:	Not reported
SEP Actual Date:	Not reported
SEP Defaulted Date:	Not reported
SEP Type:	Not reported
SEP Type Description:	Not reported
Proposed Amount:	Not reported
Final Monetary Amount:	Not reported
Paid Amount:	Not reported
Final Count:	Not reported
Final Amount:	Not reported
Found Violation:	No
Agency Which Determined Violation:	Not reported
Violation Short Description:	Not reported
Date Violation was Determined:	Not reported
Actual Return to Compliance Date:	Not reported
Return to Compliance Qualifier:	Not reported
Violation Responsible Agency:	Not reported
Scheduled Compliance Date:	Not reported
Enforcement Identifier:	Not reported
Date of Enforcement Action:	Not reported
Enforcement Responsible Agency:	Not reported

Map ID
Direction
Distance
Elevation

MAP FINDINGS

Site

Database(s)

EDR ID Number
EPA ID Number

SPRAY PRODUCTS CORP (Continued)

1000119464

Enforcement Docket Number:	Not reported
Enforcement Attorney:	Not reported
Corrective Action Component:	Not reported
Appeal Initiated Date:	Not reported
Appeal Resolution Date:	Not reported
Disposition Status Date:	Not reported
Disposition Status:	Not reported
Disposition Status Description:	Not reported
Consent/Final Order Sequence Number:	Not reported
Consent/Final Order Respondent Name:	Not reported
Consent/Final Order Lead Agency:	Not reported
Enforcement Type:	Not reported
Enforcement Responsible Person:	Not reported
Enforcement Responsible Sub-Organization:	Not reported
SEP Sequence Number:	Not reported
SEP Expenditure Amount:	Not reported
SEP Scheduled Completion Date:	Not reported
SEP Actual Date:	Not reported
SEP Defaulted Date:	Not reported
SEP Type:	Not reported
SEP Type Description:	Not reported
Proposed Amount:	Not reported
Final Monetary Amount:	Not reported
Paid Amount:	Not reported
Final Count:	Not reported
Final Amount:	Not reported
Found Violation:	Yes
Agency Which Determined Violation:	State
Violation Short Description:	Generators - General
Date Violation was Determined:	19960904
Actual Return to Compliance Date:	19970617
Return to Compliance Qualifier:	Observed
Violation Responsible Agency:	State
Scheduled Compliance Date:	Not reported
Enforcement Identifier:	000
Date of Enforcement Action:	19970109
Enforcement Responsible Agency:	State
Enforcement Docket Number:	Not reported
Enforcement Attorney:	Not reported
Corrective Action Component:	No
Appeal Initiated Date:	Not reported
Appeal Resolution Date:	Not reported
Disposition Status Date:	Not reported
Disposition Status:	Not reported
Disposition Status Description:	Not reported
Consent/Final Order Sequence Number:	Not reported
Consent/Final Order Respondent Name:	Not reported
Consent/Final Order Lead Agency:	Not reported
Enforcement Type:	WRITTEN INFORMAL
Enforcement Responsible Person:	KCB
Enforcement Responsible Sub-Organization:	WM
SEP Sequence Number:	Not reported
SEP Expenditure Amount:	Not reported
SEP Scheduled Completion Date:	Not reported
SEP Actual Date:	Not reported
SEP Defaulted Date:	Not reported

Map ID
Direction
Distance
Elevation

MAP FINDINGS

Site

Database(s)

EDR ID Number
EPA ID Number

SPRAY PRODUCTS CORP (Continued)

1000119464

SEP Type: Not reported
SEP Type Description: Not reported
Proposed Amount: Not reported
Final Monetary Amount: Not reported
Paid Amount: Not reported
Final Count: Not reported
Final Amount: Not reported

Found Violation: No
Agency Which Determined Violation: Not reported
Violation Short Description: Not reported
Date Violation was Determined: Not reported
Actual Return to Compliance Date: Not reported
Return to Compliance Qualifier: Not reported
Violation Responsible Agency: Not reported
Scheduled Compliance Date: Not reported
Enforcement Identifier: Not reported
Date of Enforcement Action: Not reported
Enforcement Responsible Agency: Not reported
Enforcement Docket Number: Not reported
Enforcement Attorney: Not reported
Corrective Action Component: Not reported
Appeal Initiated Date: Not reported
Appeal Resolution Date: Not reported
Disposition Status Date: Not reported
Disposition Status: Not reported
Disposition Status Description: Not reported
Consent/Final Order Sequence Number: Not reported
Consent/Final Order Respondent Name: Not reported
Consent/Final Order Lead Agency: Not reported
Enforcement Type: Not reported
Enforcement Responsible Person: Not reported
Enforcement Responsible Sub-Organization: Not reported
SEP Sequence Number: Not reported
SEP Expenditure Amount: Not reported
SEP Scheduled Completion Date: Not reported
SEP Actual Date: Not reported
SEP Defaulted Date: Not reported
SEP Type: Not reported
SEP Type Description: Not reported
Proposed Amount: Not reported
Final Monetary Amount: Not reported
Paid Amount: Not reported
Final Count: Not reported
Final Amount: Not reported

Found Violation: Yes
Agency Which Determined Violation: State
Violation Short Description: Generators - Pre-transport
Date Violation was Determined: 20080226
Actual Return to Compliance Date: 20080424
Return to Compliance Qualifier: Observed
Violation Responsible Agency: State
Scheduled Compliance Date: Not reported
Enforcement Identifier: Not reported
Date of Enforcement Action: Not reported
Enforcement Responsible Agency: Not reported

Map ID
Direction
Distance
Elevation

MAP FINDINGS

Site

Database(s)

EDR ID Number
EPA ID Number

SPRAY PRODUCTS CORP (Continued)

1000119464

Enforcement Docket Number:	Not reported
Enforcement Attorney:	Not reported
Corrective Action Component:	Not reported
Appeal Initiated Date:	Not reported
Appeal Resolution Date:	Not reported
Disposition Status Date:	Not reported
Disposition Status:	Not reported
Disposition Status Description:	Not reported
Consent/Final Order Sequence Number:	Not reported
Consent/Final Order Respondent Name:	Not reported
Consent/Final Order Lead Agency:	Not reported
Enforcement Type:	Not reported
Enforcement Responsible Person:	Not reported
Enforcement Responsible Sub-Organization:	Not reported
SEP Sequence Number:	Not reported
SEP Expenditure Amount:	Not reported
SEP Scheduled Completion Date:	Not reported
SEP Actual Date:	Not reported
SEP Defaulted Date:	Not reported
SEP Type:	Not reported
SEP Type Description:	Not reported
Proposed Amount:	Not reported
Final Monetary Amount:	Not reported
Paid Amount:	Not reported
Final Count:	Not reported
Final Amount:	Not reported
Found Violation:	Yes
Agency Which Determined Violation:	State
Violation Short Description:	Generators - Records/Reporting
Date Violation was Determined:	19960904
Actual Return to Compliance Date:	19970617
Return to Compliance Qualifier:	Observed
Violation Responsible Agency:	State
Scheduled Compliance Date:	Not reported
Enforcement Identifier:	000
Date of Enforcement Action:	19970515
Enforcement Responsible Agency:	State
Enforcement Docket Number:	Not reported
Enforcement Attorney:	Not reported
Corrective Action Component:	No
Appeal Initiated Date:	Not reported
Appeal Resolution Date:	Not reported
Disposition Status Date:	Not reported
Disposition Status:	Not reported
Disposition Status Description:	Not reported
Consent/Final Order Sequence Number:	Not reported
Consent/Final Order Respondent Name:	Not reported
Consent/Final Order Lead Agency:	Not reported
Enforcement Type:	WRITTEN INFORMAL
Enforcement Responsible Person:	KCB
Enforcement Responsible Sub-Organization:	WM
SEP Sequence Number:	Not reported
SEP Expenditure Amount:	Not reported
SEP Scheduled Completion Date:	Not reported
SEP Actual Date:	Not reported
SEP Defaulted Date:	Not reported

Map ID
Direction
Distance
Elevation

MAP FINDINGS

Site

Database(s)

EDR ID Number
EPA ID Number

SPRAY PRODUCTS CORP (Continued)

1000119464

SEP Type:	Not reported
SEP Type Description:	Not reported
Proposed Amount:	Not reported
Final Monetary Amount:	Not reported
Paid Amount:	Not reported
Final Count:	Not reported
Final Amount:	Not reported
Found Violation:	Yes
Agency Which Determined Violation:	State
Violation Short Description:	Generators - General
Date Violation was Determined:	19970109
Actual Return to Compliance Date:	19970617
Return to Compliance Qualifier:	Observed
Violation Responsible Agency:	State
Scheduled Compliance Date:	Not reported
Enforcement Identifier:	000
Date of Enforcement Action:	19970109
Enforcement Responsible Agency:	State
Enforcement Docket Number:	Not reported
Enforcement Attorney:	Not reported
Corrective Action Component:	No
Appeal Initiated Date:	Not reported
Appeal Resolution Date:	Not reported
Disposition Status Date:	Not reported
Disposition Status:	Not reported
Disposition Status Description:	Not reported
Consent/Final Order Sequence Number:	Not reported
Consent/Final Order Respondent Name:	Not reported
Consent/Final Order Lead Agency:	Not reported
Enforcement Type:	WRITTEN INFORMAL
Enforcement Responsible Person:	KCB
Enforcement Responsible Sub-Organization:	WM
SEP Sequence Number:	Not reported
SEP Expenditure Amount:	Not reported
SEP Scheduled Completion Date:	Not reported
SEP Actual Date:	Not reported
SEP Defaulted Date:	Not reported
SEP Type:	Not reported
SEP Type Description:	Not reported
Proposed Amount:	Not reported
Final Monetary Amount:	Not reported
Paid Amount:	Not reported
Final Count:	Not reported
Final Amount:	Not reported
Found Violation:	Yes
Agency Which Determined Violation:	State
Violation Short Description:	Generators - Manifest
Date Violation was Determined:	19981026
Actual Return to Compliance Date:	19990308
Return to Compliance Qualifier:	Observed
Violation Responsible Agency:	State
Scheduled Compliance Date:	Not reported
Enforcement Identifier:	000
Date of Enforcement Action:	19981030
Enforcement Responsible Agency:	State

Map ID
Direction
Distance
Elevation

MAP FINDINGS

Site

Database(s)

EDR ID Number
EPA ID Number

SPRAY PRODUCTS CORP (Continued)

1000119464

Enforcement Docket Number:	Not reported
Enforcement Attorney:	R3
Corrective Action Component:	No
Appeal Initiated Date:	Not reported
Appeal Resolution Date:	Not reported
Disposition Status Date:	Not reported
Disposition Status:	Not reported
Disposition Status Description:	Not reported
Consent/Final Order Sequence Number:	Not reported
Consent/Final Order Respondent Name:	Not reported
Consent/Final Order Lead Agency:	Not reported
Enforcement Type:	WRITTEN INFORMAL
Enforcement Responsible Person:	KCB
Enforcement Responsible Sub-Organization:	WM
SEP Sequence Number:	Not reported
SEP Expenditure Amount:	Not reported
SEP Scheduled Completion Date:	Not reported
SEP Actual Date:	Not reported
SEP Defaulted Date:	Not reported
SEP Type:	Not reported
SEP Type Description:	Not reported
Proposed Amount:	Not reported
Final Monetary Amount:	Not reported
Paid Amount:	Not reported
Final Count:	Not reported
Final Amount:	Not reported
Found Violation:	Yes
Agency Which Determined Violation:	State
Violation Short Description:	State Statute or Regulation
Date Violation was Determined:	20090715
Actual Return to Compliance Date:	20090715
Return to Compliance Qualifier:	Observed
Violation Responsible Agency:	State
Scheduled Compliance Date:	Not reported
Enforcement Identifier:	105
Date of Enforcement Action:	20091214
Enforcement Responsible Agency:	State
Enforcement Docket Number:	Not reported
Enforcement Attorney:	Not reported
Corrective Action Component:	No
Appeal Initiated Date:	Not reported
Appeal Resolution Date:	Not reported
Disposition Status Date:	20091214
Disposition Status:	AS
Disposition Status Description:	ACTION SATISFIED (CASE CLOSED)
Consent/Final Order Sequence Number:	Not reported
Consent/Final Order Respondent Name:	Not reported
Consent/Final Order Lead Agency:	Not reported
Enforcement Type:	WRITTEN INFORMAL
Enforcement Responsible Person:	JAV
Enforcement Responsible Sub-Organization:	Not reported
SEP Sequence Number:	Not reported
SEP Expenditure Amount:	Not reported
SEP Scheduled Completion Date:	Not reported
SEP Actual Date:	Not reported
SEP Defaulted Date:	Not reported

Map ID
Direction
Distance
Elevation

MAP FINDINGS

Site

Database(s)

EDR ID Number
EPA ID Number

SPRAY PRODUCTS CORP (Continued)

1000119464

SEP Type:	Not reported
SEP Type Description:	Not reported
Proposed Amount:	Not reported
Final Monetary Amount:	Not reported
Paid Amount:	Not reported
Final Count:	Not reported
Final Amount:	Not reported
Found Violation:	Yes
Agency Which Determined Violation:	State
Violation Short Description:	State Statute or Regulation
Date Violation was Determined:	20090629
Actual Return to Compliance Date:	20091001
Return to Compliance Qualifier:	Observed
Violation Responsible Agency:	State
Scheduled Compliance Date:	Not reported
Enforcement Identifier:	100
Date of Enforcement Action:	20090716
Enforcement Responsible Agency:	State
Enforcement Docket Number:	Not reported
Enforcement Attorney:	Not reported
Corrective Action Component:	No
Appeal Initiated Date:	Not reported
Appeal Resolution Date:	Not reported
Disposition Status Date:	20091001
Disposition Status:	AS
Disposition Status Description:	ACTION SATISFIED (CASE CLOSED)
Consent/Final Order Sequence Number:	Not reported
Consent/Final Order Respondent Name:	Not reported
Consent/Final Order Lead Agency:	Not reported
Enforcement Type:	WRITTEN INFORMAL
Enforcement Responsible Person:	Not reported
Enforcement Responsible Sub-Organization:	Not reported
SEP Sequence Number:	Not reported
SEP Expenditure Amount:	Not reported
SEP Scheduled Completion Date:	Not reported
SEP Actual Date:	Not reported
SEP Defaulted Date:	Not reported
SEP Type:	Not reported
SEP Type Description:	Not reported
Proposed Amount:	Not reported
Final Monetary Amount:	Not reported
Paid Amount:	Not reported
Final Count:	Not reported
Final Amount:	Not reported
Found Violation:	Yes
Agency Which Determined Violation:	State
Violation Short Description:	Generators - Pre-transport
Date Violation was Determined:	20080226
Actual Return to Compliance Date:	20080424
Return to Compliance Qualifier:	Observed
Violation Responsible Agency:	State
Scheduled Compliance Date:	Not reported
Enforcement Identifier:	Not reported
Date of Enforcement Action:	Not reported
Enforcement Responsible Agency:	Not reported

Map ID
Direction
Distance
Elevation

MAP FINDINGS

Site

Database(s)

EDR ID Number
EPA ID Number

SPRAY PRODUCTS CORP (Continued)

1000119464

Enforcement Docket Number:	Not reported
Enforcement Attorney:	Not reported
Corrective Action Component:	Not reported
Appeal Initiated Date:	Not reported
Appeal Resolution Date:	Not reported
Disposition Status Date:	Not reported
Disposition Status:	Not reported
Disposition Status Description:	Not reported
Consent/Final Order Sequence Number:	Not reported
Consent/Final Order Respondent Name:	Not reported
Consent/Final Order Lead Agency:	Not reported
Enforcement Type:	Not reported
Enforcement Responsible Person:	Not reported
Enforcement Responsible Sub-Organization:	Not reported
SEP Sequence Number:	Not reported
SEP Expenditure Amount:	Not reported
SEP Scheduled Completion Date:	Not reported
SEP Actual Date:	Not reported
SEP Defaulted Date:	Not reported
SEP Type:	Not reported
SEP Type Description:	Not reported
Proposed Amount:	Not reported
Final Monetary Amount:	Not reported
Paid Amount:	Not reported
Final Count:	Not reported
Final Amount:	Not reported
Found Violation:	Yes
Agency Which Determined Violation:	State
Violation Short Description:	Generators - General
Date Violation was Determined:	19960904
Actual Return to Compliance Date:	19970109
Return to Compliance Qualifier:	Observed
Violation Responsible Agency:	State
Scheduled Compliance Date:	Not reported
Enforcement Identifier:	000
Date of Enforcement Action:	19960906
Enforcement Responsible Agency:	State
Enforcement Docket Number:	Not reported
Enforcement Attorney:	Not reported
Corrective Action Component:	No
Appeal Initiated Date:	Not reported
Appeal Resolution Date:	Not reported
Disposition Status Date:	Not reported
Disposition Status:	Not reported
Disposition Status Description:	Not reported
Consent/Final Order Sequence Number:	Not reported
Consent/Final Order Respondent Name:	Not reported
Consent/Final Order Lead Agency:	Not reported
Enforcement Type:	WRITTEN INFORMAL
Enforcement Responsible Person:	KCB
Enforcement Responsible Sub-Organization:	WM
SEP Sequence Number:	Not reported
SEP Expenditure Amount:	Not reported
SEP Scheduled Completion Date:	Not reported
SEP Actual Date:	Not reported
SEP Defaulted Date:	Not reported

Map ID
Direction
Distance
Elevation

MAP FINDINGS

Site

Database(s)

EDR ID Number
EPA ID Number

SPRAY PRODUCTS CORP (Continued)

1000119464

SEP Type:	Not reported
SEP Type Description:	Not reported
Proposed Amount:	Not reported
Final Monetary Amount:	Not reported
Paid Amount:	Not reported
Final Count:	Not reported
Final Amount:	Not reported
Found Violation:	Yes
Agency Which Determined Violation:	State
Violation Short Description:	State Statute or Regulation
Date Violation was Determined:	20080226
Actual Return to Compliance Date:	20080424
Return to Compliance Qualifier:	Observed
Violation Responsible Agency:	State
Scheduled Compliance Date:	Not reported
Enforcement Identifier:	Not reported
Date of Enforcement Action:	Not reported
Enforcement Responsible Agency:	Not reported
Enforcement Docket Number:	Not reported
Enforcement Attorney:	Not reported
Corrective Action Component:	Not reported
Appeal Initiated Date:	Not reported
Appeal Resolution Date:	Not reported
Disposition Status Date:	Not reported
Disposition Status:	Not reported
Disposition Status Description:	Not reported
Consent/Final Order Sequence Number:	Not reported
Consent/Final Order Respondent Name:	Not reported
Consent/Final Order Lead Agency:	Not reported
Enforcement Type:	Not reported
Enforcement Responsible Person:	Not reported
Enforcement Responsible Sub-Organization:	Not reported
SEP Sequence Number:	Not reported
SEP Expenditure Amount:	Not reported
SEP Scheduled Completion Date:	Not reported
SEP Actual Date:	Not reported
SEP Defaulted Date:	Not reported
SEP Type:	Not reported
SEP Type Description:	Not reported
Proposed Amount:	Not reported
Final Monetary Amount:	Not reported
Paid Amount:	Not reported
Final Count:	Not reported
Final Amount:	Not reported
Found Violation:	Yes
Agency Which Determined Violation:	State
Violation Short Description:	Generators - General
Date Violation was Determined:	20021002
Actual Return to Compliance Date:	20030103
Return to Compliance Qualifier:	Observed
Violation Responsible Agency:	State
Scheduled Compliance Date:	Not reported
Enforcement Identifier:	001
Date of Enforcement Action:	20021007
Enforcement Responsible Agency:	State

Map ID
Direction
Distance
Elevation

MAP FINDINGS

Site

Database(s)

EDR ID Number
EPA ID Number

SPRAY PRODUCTS CORP (Continued)

1000119464

Enforcement Docket Number:	Not reported
Enforcement Attorney:	Not reported
Corrective Action Component:	No
Appeal Initiated Date:	Not reported
Appeal Resolution Date:	Not reported
Disposition Status Date:	Not reported
Disposition Status:	Not reported
Disposition Status Description:	Not reported
Consent/Final Order Sequence Number:	Not reported
Consent/Final Order Respondent Name:	Not reported
Consent/Final Order Lead Agency:	Not reported
Enforcement Type:	WRITTEN INFORMAL
Enforcement Responsible Person:	KCB
Enforcement Responsible Sub-Organization:	WM
SEP Sequence Number:	Not reported
SEP Expenditure Amount:	Not reported
SEP Scheduled Completion Date:	Not reported
SEP Actual Date:	Not reported
SEP Defaulted Date:	Not reported
SEP Type:	Not reported
SEP Type Description:	Not reported
Proposed Amount:	Not reported
Final Monetary Amount:	Not reported
Paid Amount:	Not reported
Final Count:	Not reported
Final Amount:	Not reported
Found Violation:	No
Agency Which Determined Violation:	Not reported
Violation Short Description:	Not reported
Date Violation was Determined:	Not reported
Actual Return to Compliance Date:	Not reported
Return to Compliance Qualifier:	Not reported
Violation Responsible Agency:	Not reported
Scheduled Compliance Date:	Not reported
Enforcement Identifier:	Not reported
Date of Enforcement Action:	Not reported
Enforcement Responsible Agency:	Not reported
Enforcement Docket Number:	Not reported
Enforcement Attorney:	Not reported
Corrective Action Component:	Not reported
Appeal Initiated Date:	Not reported
Appeal Resolution Date:	Not reported
Disposition Status Date:	Not reported
Disposition Status:	Not reported
Disposition Status Description:	Not reported
Consent/Final Order Sequence Number:	Not reported
Consent/Final Order Respondent Name:	Not reported
Consent/Final Order Lead Agency:	Not reported
Enforcement Type:	Not reported
Enforcement Responsible Person:	Not reported
Enforcement Responsible Sub-Organization:	Not reported
SEP Sequence Number:	Not reported
SEP Expenditure Amount:	Not reported
SEP Scheduled Completion Date:	Not reported
SEP Actual Date:	Not reported
SEP Defaulted Date:	Not reported

Map ID
Direction
Distance
Elevation

MAP FINDINGS

Site

Database(s)

EDR ID Number
EPA ID Number

SPRAY PRODUCTS CORP (Continued)

1000119464

SEP Type:	Not reported
SEP Type Description:	Not reported
Proposed Amount:	Not reported
Final Monetary Amount:	Not reported
Paid Amount:	Not reported
Final Count:	Not reported
Final Amount:	Not reported
Found Violation:	Yes
Agency Which Determined Violation:	State
Violation Short Description:	Generators - Records/Reporting
Date Violation was Determined:	19960904
Actual Return to Compliance Date:	19970617
Return to Compliance Qualifier:	Observed
Violation Responsible Agency:	State
Scheduled Compliance Date:	Not reported
Enforcement Identifier:	000
Date of Enforcement Action:	19960906
Enforcement Responsible Agency:	State
Enforcement Docket Number:	Not reported
Enforcement Attorney:	Not reported
Corrective Action Component:	No
Appeal Initiated Date:	Not reported
Appeal Resolution Date:	Not reported
Disposition Status Date:	Not reported
Disposition Status:	Not reported
Disposition Status Description:	Not reported
Consent/Final Order Sequence Number:	Not reported
Consent/Final Order Respondent Name:	Not reported
Consent/Final Order Lead Agency:	Not reported
Enforcement Type:	WRITTEN INFORMAL
Enforcement Responsible Person:	KCB
Enforcement Responsible Sub-Organization:	WM
SEP Sequence Number:	Not reported
SEP Expenditure Amount:	Not reported
SEP Scheduled Completion Date:	Not reported
SEP Actual Date:	Not reported
SEP Defaulted Date:	Not reported
SEP Type:	Not reported
SEP Type Description:	Not reported
Proposed Amount:	Not reported
Final Monetary Amount:	Not reported
Paid Amount:	Not reported
Final Count:	Not reported
Final Amount:	Not reported
Found Violation:	Yes
Agency Which Determined Violation:	State
Violation Short Description:	Generators - General
Date Violation was Determined:	19960904
Actual Return to Compliance Date:	19970617
Return to Compliance Qualifier:	Observed
Violation Responsible Agency:	State
Scheduled Compliance Date:	Not reported
Enforcement Identifier:	000
Date of Enforcement Action:	19970515
Enforcement Responsible Agency:	State

Map ID
Direction
Distance
Elevation

MAP FINDINGS

Site

Database(s)

EDR ID Number
EPA ID Number

SPRAY PRODUCTS CORP (Continued)

1000119464

Enforcement Docket Number:	Not reported
Enforcement Attorney:	Not reported
Corrective Action Component:	No
Appeal Initiated Date:	Not reported
Appeal Resolution Date:	Not reported
Disposition Status Date:	Not reported
Disposition Status:	Not reported
Disposition Status Description:	Not reported
Consent/Final Order Sequence Number:	Not reported
Consent/Final Order Respondent Name:	Not reported
Consent/Final Order Lead Agency:	Not reported
Enforcement Type:	WRITTEN INFORMAL
Enforcement Responsible Person:	KCB
Enforcement Responsible Sub-Organization:	WM
SEP Sequence Number:	Not reported
SEP Expenditure Amount:	Not reported
SEP Scheduled Completion Date:	Not reported
SEP Actual Date:	Not reported
SEP Defaulted Date:	Not reported
SEP Type:	Not reported
SEP Type Description:	Not reported
Proposed Amount:	Not reported
Final Monetary Amount:	Not reported
Paid Amount:	Not reported
Final Count:	Not reported
Final Amount:	Not reported
Found Violation:	Yes
Agency Which Determined Violation:	State
Violation Short Description:	Generators - Pre-transport
Date Violation was Determined:	20090629
Actual Return to Compliance Date:	20091001
Return to Compliance Qualifier:	Observed
Violation Responsible Agency:	State
Scheduled Compliance Date:	Not reported
Enforcement Identifier:	105
Date of Enforcement Action:	20091214
Enforcement Responsible Agency:	State
Enforcement Docket Number:	Not reported
Enforcement Attorney:	Not reported
Corrective Action Component:	No
Appeal Initiated Date:	Not reported
Appeal Resolution Date:	Not reported
Disposition Status Date:	20091214
Disposition Status:	AS
Disposition Status Description:	ACTION SATISFIED (CASE CLOSED)
Consent/Final Order Sequence Number:	Not reported
Consent/Final Order Respondent Name:	Not reported
Consent/Final Order Lead Agency:	Not reported
Enforcement Type:	WRITTEN INFORMAL
Enforcement Responsible Person:	JAV
Enforcement Responsible Sub-Organization:	Not reported
SEP Sequence Number:	Not reported
SEP Expenditure Amount:	Not reported
SEP Scheduled Completion Date:	Not reported
SEP Actual Date:	Not reported
SEP Defaulted Date:	Not reported

Map ID
Direction
Distance
Elevation

MAP FINDINGS

Site

Database(s)

EDR ID Number
EPA ID Number

SPRAY PRODUCTS CORP (Continued)

1000119464

SEP Type:	Not reported
SEP Type Description:	Not reported
Proposed Amount:	Not reported
Final Monetary Amount:	Not reported
Paid Amount:	Not reported
Final Count:	Not reported
Final Amount:	Not reported
Found Violation:	Yes
Agency Which Determined Violation:	State
Violation Short Description:	Generators - Records/Reporting
Date Violation was Determined:	19960904
Actual Return to Compliance Date:	19970617
Return to Compliance Qualifier:	Observed
Violation Responsible Agency:	State
Scheduled Compliance Date:	Not reported
Enforcement Identifier:	000
Date of Enforcement Action:	19970109
Enforcement Responsible Agency:	State
Enforcement Docket Number:	Not reported
Enforcement Attorney:	Not reported
Corrective Action Component:	No
Appeal Initiated Date:	Not reported
Appeal Resolution Date:	Not reported
Disposition Status Date:	Not reported
Disposition Status:	Not reported
Disposition Status Description:	Not reported
Consent/Final Order Sequence Number:	Not reported
Consent/Final Order Respondent Name:	Not reported
Consent/Final Order Lead Agency:	Not reported
Enforcement Type:	WRITTEN INFORMAL
Enforcement Responsible Person:	KCB
Enforcement Responsible Sub-Organization:	WM
SEP Sequence Number:	Not reported
SEP Expenditure Amount:	Not reported
SEP Scheduled Completion Date:	Not reported
SEP Actual Date:	Not reported
SEP Defaulted Date:	Not reported
SEP Type:	Not reported
SEP Type Description:	Not reported
Proposed Amount:	Not reported
Final Monetary Amount:	Not reported
Paid Amount:	Not reported
Final Count:	Not reported
Final Amount:	Not reported
Found Violation:	No
Agency Which Determined Violation:	Not reported
Violation Short Description:	Not reported
Date Violation was Determined:	Not reported
Actual Return to Compliance Date:	Not reported
Return to Compliance Qualifier:	Not reported
Violation Responsible Agency:	Not reported
Scheduled Compliance Date:	Not reported
Enforcement Identifier:	Not reported
Date of Enforcement Action:	Not reported
Enforcement Responsible Agency:	Not reported

Map ID
Direction
Distance
Elevation

MAP FINDINGS

Site

Database(s)

EDR ID Number
EPA ID Number

SPRAY PRODUCTS CORP (Continued)

1000119464

Enforcement Docket Number:	Not reported
Enforcement Attorney:	Not reported
Corrective Action Component:	Not reported
Appeal Initiated Date:	Not reported
Appeal Resolution Date:	Not reported
Disposition Status Date:	Not reported
Disposition Status:	Not reported
Disposition Status Description:	Not reported
Consent/Final Order Sequence Number:	Not reported
Consent/Final Order Respondent Name:	Not reported
Consent/Final Order Lead Agency:	Not reported
Enforcement Type:	Not reported
Enforcement Responsible Person:	Not reported
Enforcement Responsible Sub-Organization:	Not reported
SEP Sequence Number:	Not reported
SEP Expenditure Amount:	Not reported
SEP Scheduled Completion Date:	Not reported
SEP Actual Date:	Not reported
SEP Defaulted Date:	Not reported
SEP Type:	Not reported
SEP Type Description:	Not reported
Proposed Amount:	Not reported
Final Monetary Amount:	Not reported
Paid Amount:	Not reported
Final Count:	Not reported
Final Amount:	Not reported
Found Violation:	No
Agency Which Determined Violation:	Not reported
Violation Short Description:	Not reported
Date Violation was Determined:	Not reported
Actual Return to Compliance Date:	Not reported
Return to Compliance Qualifier:	Not reported
Violation Responsible Agency:	Not reported
Scheduled Compliance Date:	Not reported
Enforcement Identifier:	Not reported
Date of Enforcement Action:	Not reported
Enforcement Responsible Agency:	Not reported
Enforcement Docket Number:	Not reported
Enforcement Attorney:	Not reported
Corrective Action Component:	Not reported
Appeal Initiated Date:	Not reported
Appeal Resolution Date:	Not reported
Disposition Status Date:	Not reported
Disposition Status:	Not reported
Disposition Status Description:	Not reported
Consent/Final Order Sequence Number:	Not reported
Consent/Final Order Respondent Name:	Not reported
Consent/Final Order Lead Agency:	Not reported
Enforcement Type:	Not reported
Enforcement Responsible Person:	Not reported
Enforcement Responsible Sub-Organization:	Not reported
SEP Sequence Number:	Not reported
SEP Expenditure Amount:	Not reported
SEP Scheduled Completion Date:	Not reported
SEP Actual Date:	Not reported
SEP Defaulted Date:	Not reported

Map ID
Direction
Distance
Elevation

MAP FINDINGS

Site

Database(s)

EDR ID Number
EPA ID Number

SPRAY PRODUCTS CORP (Continued)

1000119464

SEP Type: Not reported
SEP Type Description: Not reported
Proposed Amount: Not reported
Final Monetary Amount: Not reported
Paid Amount: Not reported
Final Count: Not reported
Final Amount: Not reported

Found Violation: No
Agency Which Determined Violation: Not reported
Violation Short Description: Not reported
Date Violation was Determined: Not reported
Actual Return to Compliance Date: Not reported
Return to Compliance Qualifier: Not reported
Violation Responsible Agency: Not reported
Scheduled Compliance Date: Not reported
Enforcement Identifier: Not reported
Date of Enforcement Action: Not reported
Enforcement Responsible Agency: Not reported
Enforcement Docket Number: Not reported
Enforcement Attorney: Not reported
Corrective Action Component: Not reported
Appeal Initiated Date: Not reported
Appeal Resolution Date: Not reported
Disposition Status Date: Not reported
Disposition Status: Not reported
Disposition Status Description: Not reported
Consent/Final Order Sequence Number: Not reported
Consent/Final Order Respondent Name: Not reported
Consent/Final Order Lead Agency: Not reported
Enforcement Type: Not reported
Enforcement Responsible Person: Not reported
Enforcement Responsible Sub-Organization: Not reported
SEP Sequence Number: Not reported
SEP Expenditure Amount: Not reported
SEP Scheduled Completion Date: Not reported
SEP Actual Date: Not reported
SEP Defaulted Date: Not reported
SEP Type: Not reported
SEP Type Description: Not reported
Proposed Amount: Not reported
Final Monetary Amount: Not reported
Paid Amount: Not reported
Final Count: Not reported
Final Amount: Not reported

Found Violation: Yes
Agency Which Determined Violation: State
Violation Short Description: Generators - General
Date Violation was Determined: 19960904
Actual Return to Compliance Date: 19970109
Return to Compliance Qualifier: Observed
Violation Responsible Agency: State
Scheduled Compliance Date: Not reported
Enforcement Identifier: 000
Date of Enforcement Action: 19960906
Enforcement Responsible Agency: State

Map ID
Direction
Distance
Elevation

MAP FINDINGS

Site

Database(s)

EDR ID Number
EPA ID Number

SPRAY PRODUCTS CORP (Continued)

1000119464

Enforcement Docket Number: Not reported
Enforcement Attorney: Not reported
Corrective Action Component: No
Appeal Initiated Date: Not reported
Appeal Resolution Date: Not reported
Disposition Status Date: Not reported
Disposition Status: Not reported
Disposition Status Description: Not reported
Consent/Final Order Sequence Number: Not reported
Consent/Final Order Respondent Name: Not reported
Consent/Final Order Lead Agency: Not reported
Enforcement Type: WRITTEN INFORMAL
Enforcement Responsible Person: KCB
Enforcement Responsible Sub-Organization: WM
SEP Sequence Number: Not reported
SEP Expenditure Amount: Not reported
SEP Scheduled Completion Date: Not reported
SEP Actual Date: Not reported
SEP Defaulted Date: Not reported
SEP Type: Not reported
SEP Type Description: Not reported
Proposed Amount: Not reported
Final Monetary Amount: Not reported
Paid Amount: Not reported
Final Count: Not reported
Final Amount: Not reported

Evaluation Action Summary:

Evaluation Date: 20090715
Evaluation Responsible Agency: State
Found Violation: Yes
Evaluation Type Description: NON-FINANCIAL RECORD REVIEW
Evaluation Responsible Person Identifier: JMO
Evaluation Responsible Sub-Organization: WM
Actual Return to Compliance Date: 20090715
Scheduled Compliance Date: Not reported
Date of Request: Not reported
Date Response Received: Not reported
Request Agency: Not reported
Former Citation: Not reported

Evaluation Date: 20040405
Evaluation Responsible Agency: State
Found Violation: No
Evaluation Type Description: COMPLIANCE EVALUATION INSPECTION ON-SITE
Evaluation Responsible Person Identifier: KCB
Evaluation Responsible Sub-Organization: WM
Actual Return to Compliance Date: Not reported
Scheduled Compliance Date: Not reported
Date of Request: Not reported
Date Response Received: Not reported
Request Agency: Not reported
Former Citation: Not reported

Evaluation Date: 20010130
Evaluation Responsible Agency: State
Found Violation: No

Map ID
Direction
Distance
Elevation

MAP FINDINGS

Site

Database(s)

EDR ID Number
EPA ID Number

SPRAY PRODUCTS CORP (Continued)

1000119464

Evaluation Type Description:	COMPLIANCE EVALUATION INSPECTION ON-SITE
Evaluation Responsible Person Identifier:	KCB
Evaluation Responsible Sub-Organization:	WM
Actual Return to Compliance Date:	Not reported
Scheduled Compliance Date:	Not reported
Date of Request:	Not reported
Date Response Received:	Not reported
Request Agency:	Not reported
Former Citation:	Not reported
Evaluation Date:	19970512
Evaluation Responsible Agency:	State
Found Violation:	Yes
Evaluation Type Description:	COMPLIANCE EVALUATION INSPECTION ON-SITE
Evaluation Responsible Person Identifier:	KCB
Evaluation Responsible Sub-Organization:	WM
Actual Return to Compliance Date:	19970617
Scheduled Compliance Date:	19970612
Date of Request:	Not reported
Date Response Received:	Not reported
Request Agency:	Not reported
Former Citation:	Not reported
Evaluation Date:	20030103
Evaluation Responsible Agency:	State
Found Violation:	No
Evaluation Type Description:	COMPLIANCE SCHEDULE EVALUATION
Evaluation Responsible Person Identifier:	KCB
Evaluation Responsible Sub-Organization:	WM
Actual Return to Compliance Date:	Not reported
Scheduled Compliance Date:	Not reported
Date of Request:	Not reported
Date Response Received:	Not reported
Request Agency:	Not reported
Former Citation:	Not reported
Evaluation Date:	19921013
Evaluation Responsible Agency:	State
Found Violation:	No
Evaluation Type Description:	COMPLIANCE EVALUATION INSPECTION ON-SITE
Evaluation Responsible Person Identifier:	DKR
Evaluation Responsible Sub-Organization:	Not reported
Actual Return to Compliance Date:	Not reported
Scheduled Compliance Date:	Not reported
Date of Request:	Not reported
Date Response Received:	Not reported
Request Agency:	Not reported
Former Citation:	Not reported
Evaluation Date:	20090715
Evaluation Responsible Agency:	State
Found Violation:	Yes
Evaluation Type Description:	NON-FINANCIAL RECORD REVIEW
Evaluation Responsible Person Identifier:	JMO
Evaluation Responsible Sub-Organization:	WM
Actual Return to Compliance Date:	20090715
Scheduled Compliance Date:	Not reported

Map ID
Direction
Distance
Elevation

MAP FINDINGS

Site

Database(s)

EDR ID Number
EPA ID Number

SPRAY PRODUCTS CORP (Continued)

1000119464

Date of Request:	Not reported
Date Response Received:	Not reported
Request Agency:	Not reported
Former Citation:	Not reported
Evaluation Date:	20010426
Evaluation Responsible Agency:	State
Found Violation:	No
Evaluation Type Description:	COMPLIANCE SCHEDULE EVALUATION
Evaluation Responsible Person Identifier:	KCB
Evaluation Responsible Sub-Organization:	WM
Actual Return to Compliance Date:	Not reported
Scheduled Compliance Date:	Not reported
Date of Request:	Not reported
Date Response Received:	Not reported
Request Agency:	Not reported
Former Citation:	Not reported
Evaluation Date:	19970512
Evaluation Responsible Agency:	State
Found Violation:	Yes
Evaluation Type Description:	COMPLIANCE EVALUATION INSPECTION ON-SITE
Evaluation Responsible Person Identifier:	KCB
Evaluation Responsible Sub-Organization:	WM
Actual Return to Compliance Date:	19970617
Scheduled Compliance Date:	Not reported
Date of Request:	Not reported
Date Response Received:	Not reported
Request Agency:	Not reported
Former Citation:	Not reported
Evaluation Date:	19970109
Evaluation Responsible Agency:	State
Found Violation:	Yes
Evaluation Type Description:	COMPLIANCE EVALUATION INSPECTION ON-SITE
Evaluation Responsible Person Identifier:	KCB
Evaluation Responsible Sub-Organization:	Not reported
Actual Return to Compliance Date:	19970617
Scheduled Compliance Date:	Not reported
Date of Request:	Not reported
Date Response Received:	Not reported
Request Agency:	Not reported
Former Citation:	Not reported
Evaluation Date:	19960904
Evaluation Responsible Agency:	State
Found Violation:	Yes
Evaluation Type Description:	COMPLIANCE EVALUATION INSPECTION ON-SITE
Evaluation Responsible Person Identifier:	KCB
Evaluation Responsible Sub-Organization:	WM
Actual Return to Compliance Date:	19970109
Scheduled Compliance Date:	Not reported
Date of Request:	Not reported
Date Response Received:	Not reported
Request Agency:	Not reported
Former Citation:	Not reported

Map ID
Direction
Distance
Elevation

MAP FINDINGS

Site

Database(s)

EDR ID Number
EPA ID Number

SPRAY PRODUCTS CORP (Continued)

1000119464

Evaluation Date: 20090629
Evaluation Responsible Agency: State
Found Violation: Yes
Evaluation Type Description: COMPLIANCE EVALUATION INSPECTION ON-SITE
Evaluation Responsible Person Identifier: JMO
Evaluation Responsible Sub-Organization: WM
Actual Return to Compliance Date: 20091001
Scheduled Compliance Date: Not reported
Date of Request: Not reported
Date Response Received: Not reported
Request Agency: Not reported
Former Citation: Not reported

Evaluation Date: 19960904
Evaluation Responsible Agency: State
Found Violation: Yes
Evaluation Type Description: COMPLIANCE EVALUATION INSPECTION ON-SITE
Evaluation Responsible Person Identifier: KCB
Evaluation Responsible Sub-Organization: WM
Actual Return to Compliance Date: 19970109
Scheduled Compliance Date: Not reported
Date of Request: Not reported
Date Response Received: Not reported
Request Agency: Not reported
Former Citation: Not reported

Evaluation Date: 20080424
Evaluation Responsible Agency: State
Found Violation: Yes
Evaluation Type Description: FOLLOW-UP INSPECTION
Evaluation Responsible Person Identifier: JMO
Evaluation Responsible Sub-Organization: WM
Actual Return to Compliance Date: 20080424
Scheduled Compliance Date: Not reported
Date of Request: Not reported
Date Response Received: Not reported
Request Agency: Not reported
Former Citation: Not reported

Evaluation Date: 20080226
Evaluation Responsible Agency: State
Found Violation: Yes
Evaluation Type Description: COMPLIANCE EVALUATION INSPECTION ON-SITE
Evaluation Responsible Person Identifier: JMO
Evaluation Responsible Sub-Organization: WM
Actual Return to Compliance Date: 20080424
Scheduled Compliance Date: Not reported
Date of Request: Not reported
Date Response Received: Not reported
Request Agency: Not reported
Former Citation: Not reported

Evaluation Date: 19960904
Evaluation Responsible Agency: State
Found Violation: Yes
Evaluation Type Description: COMPLIANCE EVALUATION INSPECTION ON-SITE
Evaluation Responsible Person Identifier: KCB

Map ID
Direction
Distance
Elevation

MAP FINDINGS

Site

Database(s)

EDR ID Number
EPA ID Number

SPRAY PRODUCTS CORP (Continued)

1000119464

Evaluation Responsible Sub-Organization: WM
Actual Return to Compliance Date: 19970617
Scheduled Compliance Date: Not reported
Date of Request: Not reported
Date Response Received: Not reported
Request Agency: Not reported
Former Citation: Not reported

Evaluation Date: 19960904
Evaluation Responsible Agency: State
Found Violation: Yes
Evaluation Type Description: COMPLIANCE EVALUATION INSPECTION ON-SITE
Evaluation Responsible Person Identifier: KCB
Evaluation Responsible Sub-Organization: WM
Actual Return to Compliance Date: 19970617
Scheduled Compliance Date: Not reported
Date of Request: Not reported
Date Response Received: Not reported
Request Agency: Not reported
Former Citation: Not reported

Evaluation Date: 19971027
Evaluation Responsible Agency: State
Found Violation: No
Evaluation Type Description: COMPLIANCE EVALUATION INSPECTION ON-SITE
Evaluation Responsible Person Identifier: KCB
Evaluation Responsible Sub-Organization: WM
Actual Return to Compliance Date: Not reported
Scheduled Compliance Date: Not reported
Date of Request: Not reported
Date Response Received: Not reported
Request Agency: Not reported
Former Citation: Not reported

Evaluation Date: 20090629
Evaluation Responsible Agency: State
Found Violation: Yes
Evaluation Type Description: COMPLIANCE EVALUATION INSPECTION ON-SITE
Evaluation Responsible Person Identifier: JMO
Evaluation Responsible Sub-Organization: WM
Actual Return to Compliance Date: 20090629
Scheduled Compliance Date: Not reported
Date of Request: Not reported
Date Response Received: Not reported
Request Agency: Not reported
Former Citation: Not reported

Evaluation Date: 20090629
Evaluation Responsible Agency: State
Found Violation: Yes
Evaluation Type Description: COMPLIANCE EVALUATION INSPECTION ON-SITE
Evaluation Responsible Person Identifier: JMO
Evaluation Responsible Sub-Organization: WM
Actual Return to Compliance Date: 20090629
Scheduled Compliance Date: Not reported
Date of Request: Not reported
Date Response Received: Not reported

Map ID
Direction
Distance
Elevation

MAP FINDINGS

Site

Database(s)

EDR ID Number
EPA ID Number

SPRAY PRODUCTS CORP (Continued)

1000119464

Request Agency:	Not reported
Former Citation:	Not reported
Evaluation Date:	19960904
Evaluation Responsible Agency:	State
Found Violation:	Yes
Evaluation Type Description:	COMPLIANCE EVALUATION INSPECTION ON-SITE
Evaluation Responsible Person Identifier:	KCB
Evaluation Responsible Sub-Organization:	WM
Actual Return to Compliance Date:	19970617
Scheduled Compliance Date:	Not reported
Date of Request:	Not reported
Date Response Received:	Not reported
Request Agency:	Not reported
Former Citation:	Not reported
Evaluation Date:	19970512
Evaluation Responsible Agency:	State
Found Violation:	Yes
Evaluation Type Description:	COMPLIANCE EVALUATION INSPECTION ON-SITE
Evaluation Responsible Person Identifier:	KCB
Evaluation Responsible Sub-Organization:	WM
Actual Return to Compliance Date:	19970617
Scheduled Compliance Date:	19970612
Date of Request:	Not reported
Date Response Received:	Not reported
Request Agency:	Not reported
Former Citation:	Not reported
Evaluation Date:	19970512
Evaluation Responsible Agency:	State
Found Violation:	Yes
Evaluation Type Description:	COMPLIANCE EVALUATION INSPECTION ON-SITE
Evaluation Responsible Person Identifier:	KCB
Evaluation Responsible Sub-Organization:	WM
Actual Return to Compliance Date:	19970617
Scheduled Compliance Date:	Not reported
Date of Request:	Not reported
Date Response Received:	Not reported
Request Agency:	Not reported
Former Citation:	Not reported
Evaluation Date:	20080226
Evaluation Responsible Agency:	State
Found Violation:	Yes
Evaluation Type Description:	COMPLIANCE EVALUATION INSPECTION ON-SITE
Evaluation Responsible Person Identifier:	JMO
Evaluation Responsible Sub-Organization:	WM
Actual Return to Compliance Date:	20080424
Scheduled Compliance Date:	Not reported
Date of Request:	Not reported
Date Response Received:	Not reported
Request Agency:	Not reported
Former Citation:	Not reported
Evaluation Date:	20091001
Evaluation Responsible Agency:	State

Map ID
Direction
Distance
Elevation

MAP FINDINGS

Site

Database(s)

EDR ID Number
EPA ID Number

SPRAY PRODUCTS CORP (Continued)

1000119464

Found Violation:	No
Evaluation Type Description:	FOLLOW-UP INSPECTION
Evaluation Responsible Person Identifier:	JMO
Evaluation Responsible Sub-Organization:	WM
Actual Return to Compliance Date:	Not reported
Scheduled Compliance Date:	Not reported
Date of Request:	Not reported
Date Response Received:	Not reported
Request Agency:	Not reported
Former Citation:	Not reported
Evaluation Date:	20080226
Evaluation Responsible Agency:	State
Found Violation:	Yes
Evaluation Type Description:	COMPLIANCE EVALUATION INSPECTION ON-SITE
Evaluation Responsible Person Identifier:	JMO
Evaluation Responsible Sub-Organization:	WM
Actual Return to Compliance Date:	20080424
Scheduled Compliance Date:	Not reported
Date of Request:	Not reported
Date Response Received:	Not reported
Request Agency:	Not reported
Former Citation:	Not reported
Evaluation Date:	19990308
Evaluation Responsible Agency:	State
Found Violation:	Yes
Evaluation Type Description:	COMPLIANCE EVALUATION INSPECTION ON-SITE
Evaluation Responsible Person Identifier:	KCB
Evaluation Responsible Sub-Organization:	WM
Actual Return to Compliance Date:	19990503
Scheduled Compliance Date:	Not reported
Date of Request:	Not reported
Date Response Received:	Not reported
Request Agency:	Not reported
Former Citation:	Not reported
Evaluation Date:	20021002
Evaluation Responsible Agency:	State
Found Violation:	Yes
Evaluation Type Description:	COMPLIANCE EVALUATION INSPECTION ON-SITE
Evaluation Responsible Person Identifier:	KCB
Evaluation Responsible Sub-Organization:	WM
Actual Return to Compliance Date:	20030103
Scheduled Compliance Date:	Not reported
Date of Request:	Not reported
Date Response Received:	Not reported
Request Agency:	Not reported
Former Citation:	Not reported
Evaluation Date:	19990308
Evaluation Responsible Agency:	State
Found Violation:	Yes
Evaluation Type Description:	COMPLIANCE EVALUATION INSPECTION ON-SITE
Evaluation Responsible Person Identifier:	KCB
Evaluation Responsible Sub-Organization:	WM
Actual Return to Compliance Date:	19990503

Map ID
Direction
Distance
Elevation

MAP FINDINGS

Site

Database(s)

EDR ID Number
EPA ID Number

SPRAY PRODUCTS CORP (Continued)

1000119464

Scheduled Compliance Date:	Not reported
Date of Request:	Not reported
Date Response Received:	Not reported
Request Agency:	Not reported
Former Citation:	Not reported
Evaluation Date:	19960904
Evaluation Responsible Agency:	State
Found Violation:	Yes
Evaluation Type Description:	COMPLIANCE EVALUATION INSPECTION ON-SITE
Evaluation Responsible Person Identifier:	KCB
Evaluation Responsible Sub-Organization:	WM
Actual Return to Compliance Date:	19970617
Scheduled Compliance Date:	Not reported
Date of Request:	Not reported
Date Response Received:	Not reported
Request Agency:	Not reported
Former Citation:	Not reported
Evaluation Date:	20021002
Evaluation Responsible Agency:	State
Found Violation:	Yes
Evaluation Type Description:	COMPLIANCE EVALUATION INSPECTION ON-SITE
Evaluation Responsible Person Identifier:	KCB
Evaluation Responsible Sub-Organization:	WM
Actual Return to Compliance Date:	20030103
Scheduled Compliance Date:	Not reported
Date of Request:	Not reported
Date Response Received:	Not reported
Request Agency:	Not reported
Former Citation:	Not reported
Evaluation Date:	20090629
Evaluation Responsible Agency:	State
Found Violation:	Yes
Evaluation Type Description:	COMPLIANCE EVALUATION INSPECTION ON-SITE
Evaluation Responsible Person Identifier:	JMO
Evaluation Responsible Sub-Organization:	WM
Actual Return to Compliance Date:	20090629
Scheduled Compliance Date:	Not reported
Date of Request:	Not reported
Date Response Received:	Not reported
Request Agency:	Not reported
Former Citation:	Not reported
Evaluation Date:	20090629
Evaluation Responsible Agency:	State
Found Violation:	Yes
Evaluation Type Description:	COMPLIANCE EVALUATION INSPECTION ON-SITE
Evaluation Responsible Person Identifier:	JMO
Evaluation Responsible Sub-Organization:	WM
Actual Return to Compliance Date:	20090629
Scheduled Compliance Date:	Not reported
Date of Request:	Not reported
Date Response Received:	Not reported
Request Agency:	Not reported
Former Citation:	Not reported

Map ID
Direction
Distance
Elevation

MAP FINDINGS

Site

Database(s)

EDR ID Number
EPA ID Number

SPRAY PRODUCTS CORP (Continued)

1000119464

Evaluation Date:	20080424
Evaluation Responsible Agency:	State
Found Violation:	Yes
Evaluation Type Description:	FOLLOW-UP INSPECTION
Evaluation Responsible Person Identifier:	JMO
Evaluation Responsible Sub-Organization:	WM
Actual Return to Compliance Date:	20080424
Scheduled Compliance Date:	Not reported
Date of Request:	Not reported
Date Response Received:	Not reported
Request Agency:	Not reported
Former Citation:	Not reported
Evaluation Date:	19981026
Evaluation Responsible Agency:	State
Found Violation:	Yes
Evaluation Type Description:	COMPLIANCE EVALUATION INSPECTION ON-SITE
Evaluation Responsible Person Identifier:	KCB
Evaluation Responsible Sub-Organization:	WM
Actual Return to Compliance Date:	19990503
Scheduled Compliance Date:	Not reported
Date of Request:	Not reported
Date Response Received:	Not reported
Request Agency:	Not reported
Former Citation:	Not reported
Evaluation Date:	20090629
Evaluation Responsible Agency:	State
Found Violation:	Yes
Evaluation Type Description:	COMPLIANCE EVALUATION INSPECTION ON-SITE
Evaluation Responsible Person Identifier:	JMO
Evaluation Responsible Sub-Organization:	WM
Actual Return to Compliance Date:	20090629
Scheduled Compliance Date:	Not reported
Date of Request:	Not reported
Date Response Received:	Not reported
Request Agency:	Not reported
Former Citation:	Not reported
Evaluation Date:	20090629
Evaluation Responsible Agency:	State
Found Violation:	Yes
Evaluation Type Description:	COMPLIANCE EVALUATION INSPECTION ON-SITE
Evaluation Responsible Person Identifier:	JMO
Evaluation Responsible Sub-Organization:	WM
Actual Return to Compliance Date:	20090715
Scheduled Compliance Date:	Not reported
Date of Request:	Not reported
Date Response Received:	Not reported
Request Agency:	Not reported
Former Citation:	Not reported
Evaluation Date:	19981026
Evaluation Responsible Agency:	State
Found Violation:	Yes
Evaluation Type Description:	COMPLIANCE EVALUATION INSPECTION ON-SITE
Evaluation Responsible Person Identifier:	KCB

Map ID
Direction
Distance
Elevation

MAP FINDINGS

Site

Database(s)

EDR ID Number
EPA ID Number

SPRAY PRODUCTS CORP (Continued)

1000119464

Evaluation Responsible Sub-Organization: WM
Actual Return to Compliance Date: 19990308
Scheduled Compliance Date: Not reported
Date of Request: Not reported
Date Response Received: Not reported
Request Agency: Not reported
Former Citation: Not reported

Evaluation Date: 19981026
Evaluation Responsible Agency: State
Found Violation: Yes
Evaluation Type Description: COMPLIANCE EVALUATION INSPECTION ON-SITE
Evaluation Responsible Person Identifier: KCB
Evaluation Responsible Sub-Organization: WM
Actual Return to Compliance Date: 19990308
Scheduled Compliance Date: Not reported
Date of Request: Not reported
Date Response Received: Not reported
Request Agency: Not reported
Former Citation: Not reported

Evaluation Date: 19970512
Evaluation Responsible Agency: State
Found Violation: Yes
Evaluation Type Description: COMPLIANCE EVALUATION INSPECTION ON-SITE
Evaluation Responsible Person Identifier: KCB
Evaluation Responsible Sub-Organization: WM
Actual Return to Compliance Date: 19970617
Scheduled Compliance Date: Not reported
Date of Request: Not reported
Date Response Received: Not reported
Request Agency: Not reported
Former Citation: Not reported

Evaluation Date: 19960904
Evaluation Responsible Agency: State
Found Violation: Yes
Evaluation Type Description: COMPLIANCE EVALUATION INSPECTION ON-SITE
Evaluation Responsible Person Identifier: KCB
Evaluation Responsible Sub-Organization: WM
Actual Return to Compliance Date: 19970617
Scheduled Compliance Date: Not reported
Date of Request: Not reported
Date Response Received: Not reported
Request Agency: Not reported
Former Citation: Not reported

Evaluation Date: 19970109
Evaluation Responsible Agency: State
Found Violation: Yes
Evaluation Type Description: COMPLIANCE EVALUATION INSPECTION ON-SITE
Evaluation Responsible Person Identifier: KCB
Evaluation Responsible Sub-Organization: Not reported
Actual Return to Compliance Date: 19970617
Scheduled Compliance Date: Not reported
Date of Request: Not reported
Date Response Received: Not reported

Map ID
Direction
Distance
Elevation

MAP FINDINGS

Site

Database(s)

EDR ID Number
EPA ID Number

SPRAY PRODUCTS CORP (Continued)

1000119464

Request Agency:	Not reported
Former Citation:	Not reported
Evaluation Date:	19970109
Evaluation Responsible Agency:	State
Found Violation:	Yes
Evaluation Type Description:	COMPLIANCE EVALUATION INSPECTION ON-SITE
Evaluation Responsible Person Identifier:	KCB
Evaluation Responsible Sub-Organization:	Not reported
Actual Return to Compliance Date:	19970617
Scheduled Compliance Date:	Not reported
Date of Request:	Not reported
Date Response Received:	Not reported
Request Agency:	Not reported
Former Citation:	Not reported
Evaluation Date:	20080226
Evaluation Responsible Agency:	State
Found Violation:	Yes
Evaluation Type Description:	COMPLIANCE EVALUATION INSPECTION ON-SITE
Evaluation Responsible Person Identifier:	JMO
Evaluation Responsible Sub-Organization:	WM
Actual Return to Compliance Date:	20080424
Scheduled Compliance Date:	Not reported
Date of Request:	Not reported
Date Response Received:	Not reported
Request Agency:	Not reported
Former Citation:	Not reported
Evaluation Date:	19981026
Evaluation Responsible Agency:	State
Found Violation:	Yes
Evaluation Type Description:	COMPLIANCE EVALUATION INSPECTION ON-SITE
Evaluation Responsible Person Identifier:	KCB
Evaluation Responsible Sub-Organization:	WM
Actual Return to Compliance Date:	19990503
Scheduled Compliance Date:	Not reported
Date of Request:	Not reported
Date Response Received:	Not reported
Request Agency:	Not reported
Former Citation:	Not reported
Evaluation Date:	19970109
Evaluation Responsible Agency:	State
Found Violation:	Yes
Evaluation Type Description:	COMPLIANCE EVALUATION INSPECTION ON-SITE
Evaluation Responsible Person Identifier:	KCB
Evaluation Responsible Sub-Organization:	Not reported
Actual Return to Compliance Date:	19970617
Scheduled Compliance Date:	Not reported
Date of Request:	Not reported
Date Response Received:	Not reported
Request Agency:	Not reported
Former Citation:	Not reported
Evaluation Date:	20080424
Evaluation Responsible Agency:	State

Map ID
Direction
Distance
Elevation

MAP FINDINGS

Site

Database(s)

EDR ID Number
EPA ID Number

SPRAY PRODUCTS CORP (Continued)

1000119464

Found Violation:	Yes
Evaluation Type Description:	FOLLOW-UP INSPECTION
Evaluation Responsible Person Identifier:	JMO
Evaluation Responsible Sub-Organization:	WM
Actual Return to Compliance Date:	20080424
Scheduled Compliance Date:	Not reported
Date of Request:	Not reported
Date Response Received:	Not reported
Request Agency:	Not reported
Former Citation:	Not reported
Evaluation Date:	20080226
Evaluation Responsible Agency:	State
Found Violation:	Yes
Evaluation Type Description:	COMPLIANCE EVALUATION INSPECTION ON-SITE
Evaluation Responsible Person Identifier:	JMO
Evaluation Responsible Sub-Organization:	WM
Actual Return to Compliance Date:	20080424
Scheduled Compliance Date:	Not reported
Date of Request:	Not reported
Date Response Received:	Not reported
Request Agency:	Not reported
Former Citation:	Not reported
Evaluation Date:	20090629
Evaluation Responsible Agency:	State
Found Violation:	Yes
Evaluation Type Description:	COMPLIANCE EVALUATION INSPECTION ON-SITE
Evaluation Responsible Person Identifier:	JMO
Evaluation Responsible Sub-Organization:	WM
Actual Return to Compliance Date:	20090715
Scheduled Compliance Date:	Not reported
Date of Request:	Not reported
Date Response Received:	Not reported
Request Agency:	Not reported
Former Citation:	Not reported
Evaluation Date:	19970512
Evaluation Responsible Agency:	State
Found Violation:	Yes
Evaluation Type Description:	COMPLIANCE EVALUATION INSPECTION ON-SITE
Evaluation Responsible Person Identifier:	KCB
Evaluation Responsible Sub-Organization:	WM
Actual Return to Compliance Date:	19970617
Scheduled Compliance Date:	Not reported
Date of Request:	Not reported
Date Response Received:	Not reported
Request Agency:	Not reported
Former Citation:	Not reported
Evaluation Date:	19970109
Evaluation Responsible Agency:	State
Found Violation:	Yes
Evaluation Type Description:	COMPLIANCE EVALUATION INSPECTION ON-SITE
Evaluation Responsible Person Identifier:	KCB
Evaluation Responsible Sub-Organization:	Not reported
Actual Return to Compliance Date:	19970617

Map ID
Direction
Distance
Elevation

MAP FINDINGS

Site

Database(s)

EDR ID Number
EPA ID Number

SPRAY PRODUCTS CORP (Continued)

1000119464

Scheduled Compliance Date:	Not reported
Date of Request:	Not reported
Date Response Received:	Not reported
Request Agency:	Not reported
Former Citation:	Not reported
Evaluation Date:	20090629
Evaluation Responsible Agency:	State
Found Violation:	Yes
Evaluation Type Description:	COMPLIANCE EVALUATION INSPECTION ON-SITE
Evaluation Responsible Person Identifier:	JMO
Evaluation Responsible Sub-Organization:	WM
Actual Return to Compliance Date:	20090629
Scheduled Compliance Date:	Not reported
Date of Request:	Not reported
Date Response Received:	Not reported
Request Agency:	Not reported
Former Citation:	Not reported
Evaluation Date:	20080226
Evaluation Responsible Agency:	State
Found Violation:	Yes
Evaluation Type Description:	COMPLIANCE EVALUATION INSPECTION ON-SITE
Evaluation Responsible Person Identifier:	JMO
Evaluation Responsible Sub-Organization:	WM
Actual Return to Compliance Date:	20080424
Scheduled Compliance Date:	Not reported
Date of Request:	Not reported
Date Response Received:	Not reported
Request Agency:	Not reported
Former Citation:	Not reported
Evaluation Date:	20090629
Evaluation Responsible Agency:	State
Found Violation:	Yes
Evaluation Type Description:	COMPLIANCE EVALUATION INSPECTION ON-SITE
Evaluation Responsible Person Identifier:	JMO
Evaluation Responsible Sub-Organization:	WM
Actual Return to Compliance Date:	20091001
Scheduled Compliance Date:	Not reported
Date of Request:	Not reported
Date Response Received:	Not reported
Request Agency:	Not reported
Former Citation:	Not reported
Evaluation Date:	20090715
Evaluation Responsible Agency:	State
Found Violation:	Yes
Evaluation Type Description:	NON-FINANCIAL RECORD REVIEW
Evaluation Responsible Person Identifier:	JMO
Evaluation Responsible Sub-Organization:	WM
Actual Return to Compliance Date:	20090715
Scheduled Compliance Date:	Not reported
Date of Request:	Not reported
Date Response Received:	Not reported
Request Agency:	Not reported
Former Citation:	Not reported

Map ID
Direction
Distance
Elevation

MAP FINDINGS

Site

Database(s)

EDR ID Number
EPA ID Number

SPRAY PRODUCTS CORP (Continued)

1000119464

Evaluation Date: 19970512
Evaluation Responsible Agency: State
Found Violation: Yes
Evaluation Type Description: COMPLIANCE EVALUATION INSPECTION ON-SITE
Evaluation Responsible Person Identifier: KCB
Evaluation Responsible Sub-Organization: WM
Actual Return to Compliance Date: 19970617
Scheduled Compliance Date: Not reported
Date of Request: Not reported
Date Response Received: Not reported
Request Agency: Not reported
Former Citation: Not reported

Evaluation Date: 19970109
Evaluation Responsible Agency: State
Found Violation: Yes
Evaluation Type Description: COMPLIANCE EVALUATION INSPECTION ON-SITE
Evaluation Responsible Person Identifier: KCB
Evaluation Responsible Sub-Organization: Not reported
Actual Return to Compliance Date: 19970617
Scheduled Compliance Date: Not reported
Date of Request: Not reported
Date Response Received: Not reported
Request Agency: Not reported
Former Citation: Not reported

Evaluation Date: 19990503
Evaluation Responsible Agency: State
Found Violation: No
Evaluation Type Description: NON-FINANCIAL RECORD REVIEW
Evaluation Responsible Person Identifier: KCB
Evaluation Responsible Sub-Organization: WM
Actual Return to Compliance Date: Not reported
Scheduled Compliance Date: Not reported
Date of Request: Not reported
Date Response Received: Not reported
Request Agency: Not reported
Former Citation: Not reported

Evaluation Date: 19970109
Evaluation Responsible Agency: State
Found Violation: Yes
Evaluation Type Description: COMPLIANCE EVALUATION INSPECTION ON-SITE
Evaluation Responsible Person Identifier: KCB
Evaluation Responsible Sub-Organization: Not reported
Actual Return to Compliance Date: 19970617
Scheduled Compliance Date: Not reported
Date of Request: Not reported
Date Response Received: Not reported
Request Agency: Not reported
Former Citation: Not reported

Evaluation Date: 20130814
Evaluation Responsible Agency: State
Found Violation: No
Evaluation Type Description: COMPLIANCE EVALUATION INSPECTION ON-SITE
Evaluation Responsible Person Identifier: GMN

Map ID
Direction
Distance
Elevation

MAP FINDINGS

Site

Database(s)

EDR ID Number
EPA ID Number

SPRAY PRODUCTS CORP (Continued)

1000119464

Evaluation Responsible Sub-Organization: WM
Actual Return to Compliance Date: Not reported
Scheduled Compliance Date: Not reported
Date of Request: Not reported
Date Response Received: Not reported
Request Agency: Not reported
Former Citation: Not reported

Evaluation Date: 20080424
Evaluation Responsible Agency: State
Found Violation: Yes
Evaluation Type Description: FOLLOW-UP INSPECTION
Evaluation Responsible Person Identifier: JMO
Evaluation Responsible Sub-Organization: WM
Actual Return to Compliance Date: 20080424
Scheduled Compliance Date: Not reported
Date of Request: Not reported
Date Response Received: Not reported
Request Agency: Not reported
Former Citation: Not reported

Evaluation Date: 19970512
Evaluation Responsible Agency: State
Found Violation: Yes
Evaluation Type Description: COMPLIANCE EVALUATION INSPECTION ON-SITE
Evaluation Responsible Person Identifier: KCB
Evaluation Responsible Sub-Organization: WM
Actual Return to Compliance Date: 19970617
Scheduled Compliance Date: Not reported
Date of Request: Not reported
Date Response Received: Not reported
Request Agency: Not reported
Former Citation: Not reported

Evaluation Date: 19970512
Evaluation Responsible Agency: State
Found Violation: Yes
Evaluation Type Description: COMPLIANCE EVALUATION INSPECTION ON-SITE
Evaluation Responsible Person Identifier: KCB
Evaluation Responsible Sub-Organization: WM
Actual Return to Compliance Date: 19970617
Scheduled Compliance Date: Not reported
Date of Request: Not reported
Date Response Received: Not reported
Request Agency: Not reported
Former Citation: Not reported

Evaluation Date: 19981026
Evaluation Responsible Agency: State
Found Violation: Yes
Evaluation Type Description: COMPLIANCE EVALUATION INSPECTION ON-SITE
Evaluation Responsible Person Identifier: KCB
Evaluation Responsible Sub-Organization: WM
Actual Return to Compliance Date: 19990308
Scheduled Compliance Date: Not reported
Date of Request: Not reported
Date Response Received: Not reported

Map ID
Direction
Distance
Elevation

MAP FINDINGS

Site

Database(s)

EDR ID Number
EPA ID Number

SPRAY PRODUCTS CORP (Continued)

1000119464

Request Agency: Not reported
Former Citation: Not reported

Evaluation Date: 20090629
Evaluation Responsible Agency: State
Found Violation: Yes
Evaluation Type Description: COMPLIANCE EVALUATION INSPECTION ON-SITE
Evaluation Responsible Person Identifier: JMO
Evaluation Responsible Sub-Organization: WM
Actual Return to Compliance Date: 20090715
Scheduled Compliance Date: Not reported
Date of Request: Not reported
Date Response Received: Not reported
Request Agency: Not reported
Former Citation: Not reported

Evaluation Date: 20090629
Evaluation Responsible Agency: State
Found Violation: Yes
Evaluation Type Description: COMPLIANCE EVALUATION INSPECTION ON-SITE
Evaluation Responsible Person Identifier: JMO
Evaluation Responsible Sub-Organization: WM
Actual Return to Compliance Date: 20091001
Scheduled Compliance Date: Not reported
Date of Request: Not reported
Date Response Received: Not reported
Request Agency: Not reported
Former Citation: Not reported

Evaluation Date: 20080424
Evaluation Responsible Agency: State
Found Violation: Yes
Evaluation Type Description: FOLLOW-UP INSPECTION
Evaluation Responsible Person Identifier: JMO
Evaluation Responsible Sub-Organization: WM
Actual Return to Compliance Date: 20080424
Scheduled Compliance Date: Not reported
Date of Request: Not reported
Date Response Received: Not reported
Request Agency: Not reported
Former Citation: Not reported

Evaluation Date: 19960904
Evaluation Responsible Agency: State
Found Violation: Yes
Evaluation Type Description: COMPLIANCE EVALUATION INSPECTION ON-SITE
Evaluation Responsible Person Identifier: KCB
Evaluation Responsible Sub-Organization: WM
Actual Return to Compliance Date: 19970109
Scheduled Compliance Date: Not reported
Date of Request: Not reported
Date Response Received: Not reported
Request Agency: Not reported
Former Citation: Not reported

Evaluation Date: 20080424
Evaluation Responsible Agency: State

Map ID
Direction
Distance
Elevation

MAP FINDINGS

Site

Database(s)

EDR ID Number
EPA ID Number

SPRAY PRODUCTS CORP (Continued)

1000119464

Found Violation:	Yes
Evaluation Type Description:	FOLLOW-UP INSPECTION
Evaluation Responsible Person Identifier:	JMO
Evaluation Responsible Sub-Organization:	WM
Actual Return to Compliance Date:	20080424
Scheduled Compliance Date:	Not reported
Date of Request:	Not reported
Date Response Received:	Not reported
Request Agency:	Not reported
Former Citation:	Not reported
Evaluation Date:	20021002
Evaluation Responsible Agency:	State
Found Violation:	Yes
Evaluation Type Description:	COMPLIANCE EVALUATION INSPECTION ON-SITE
Evaluation Responsible Person Identifier:	KCB
Evaluation Responsible Sub-Organization:	WM
Actual Return to Compliance Date:	20030103
Scheduled Compliance Date:	Not reported
Date of Request:	Not reported
Date Response Received:	Not reported
Request Agency:	Not reported
Former Citation:	Not reported
Evaluation Date:	19921001
Evaluation Responsible Agency:	State
Found Violation:	No
Evaluation Type Description:	COMPLIANCE EVALUATION INSPECTION ON-SITE
Evaluation Responsible Person Identifier:	DKR
Evaluation Responsible Sub-Organization:	Not reported
Actual Return to Compliance Date:	Not reported
Scheduled Compliance Date:	Not reported
Date of Request:	Not reported
Date Response Received:	Not reported
Request Agency:	Not reported
Former Citation:	Not reported
Evaluation Date:	19960904
Evaluation Responsible Agency:	State
Found Violation:	Yes
Evaluation Type Description:	COMPLIANCE EVALUATION INSPECTION ON-SITE
Evaluation Responsible Person Identifier:	KCB
Evaluation Responsible Sub-Organization:	WM
Actual Return to Compliance Date:	19970617
Scheduled Compliance Date:	Not reported
Date of Request:	Not reported
Date Response Received:	Not reported
Request Agency:	Not reported
Former Citation:	Not reported
Evaluation Date:	19970109
Evaluation Responsible Agency:	State
Found Violation:	Yes
Evaluation Type Description:	COMPLIANCE EVALUATION INSPECTION ON-SITE
Evaluation Responsible Person Identifier:	KCB
Evaluation Responsible Sub-Organization:	Not reported
Actual Return to Compliance Date:	19970617

Map ID
Direction
Distance
Elevation

MAP FINDINGS

Site

Database(s)

EDR ID Number
EPA ID Number

SPRAY PRODUCTS CORP (Continued)

1000119464

Scheduled Compliance Date: Not reported
Date of Request: Not reported
Date Response Received: Not reported
Request Agency: Not reported
Former Citation: Not reported

Evaluation Date: 20090629
Evaluation Responsible Agency: State
Found Violation: Yes
Evaluation Type Description: COMPLIANCE EVALUATION INSPECTION ON-SITE
Evaluation Responsible Person Identifier: JMO
Evaluation Responsible Sub-Organization: WM
Actual Return to Compliance Date: 20091001
Scheduled Compliance Date: Not reported
Date of Request: Not reported
Date Response Received: Not reported
Request Agency: Not reported
Former Citation: Not reported

Evaluation Date: 19970512
Evaluation Responsible Agency: State
Found Violation: Yes
Evaluation Type Description: COMPLIANCE EVALUATION INSPECTION ON-SITE
Evaluation Responsible Person Identifier: KCB
Evaluation Responsible Sub-Organization: WM
Actual Return to Compliance Date: 19970617
Scheduled Compliance Date: Not reported
Date of Request: Not reported
Date Response Received: Not reported
Request Agency: Not reported
Former Citation: Not reported

Evaluation Date: 20020227
Evaluation Responsible Agency: State
Found Violation: No
Evaluation Type Description: COMPLIANCE EVALUATION INSPECTION ON-SITE
Evaluation Responsible Person Identifier: KCB
Evaluation Responsible Sub-Organization: WM
Actual Return to Compliance Date: Not reported
Scheduled Compliance Date: Not reported
Date of Request: Not reported
Date Response Received: Not reported
Request Agency: Not reported
Former Citation: Not reported

Evaluation Date: 19970617
Evaluation Responsible Agency: State
Found Violation: No
Evaluation Type Description: COMPLIANCE EVALUATION INSPECTION ON-SITE
Evaluation Responsible Person Identifier: KCB
Evaluation Responsible Sub-Organization: WM
Actual Return to Compliance Date: Not reported
Scheduled Compliance Date: Not reported
Date of Request: Not reported
Date Response Received: Not reported
Request Agency: Not reported
Former Citation: Not reported

Map ID
Direction
Distance
Elevation

MAP FINDINGS

Site

Database(s)

EDR ID Number
EPA ID Number

SPRAY PRODUCTS CORP (Continued)

1000119464

Evaluation Date: 20000712
Evaluation Responsible Agency: State
Found Violation: No
Evaluation Type Description: COMPLIANCE EVALUATION INSPECTION ON-SITE
Evaluation Responsible Person Identifier: KCB
Evaluation Responsible Sub-Organization: WM
Actual Return to Compliance Date: Not reported
Scheduled Compliance Date: Not reported
Date of Request: Not reported
Date Response Received: Not reported
Request Agency: Not reported
Former Citation: Not reported

Evaluation Date: 19960904
Evaluation Responsible Agency: State
Found Violation: Yes
Evaluation Type Description: COMPLIANCE EVALUATION INSPECTION ON-SITE
Evaluation Responsible Person Identifier: KCB
Evaluation Responsible Sub-Organization: WM
Actual Return to Compliance Date: 19970109
Scheduled Compliance Date: Not reported
Date of Request: Not reported
Date Response Received: Not reported
Request Agency: Not reported
Former Citation: Not reported

Manifest Details:

Year: 2011
Manifest Number: 005172480FLE
Manifest Type: TSD Copy
Generator EPA Id: PAD015056062
Generator Date: 12/20/2011
Mailing Address: Not reported
Mailing City,St,Zip: Not reported
Contact Name: Not reported
Contact Phone: 610-277-1010
TSD EPA Id: NYD049253719
TSD Date: Not reported
TSD Facility Name: NEXEO SOLUTIONS
TSD Facility Address: 3 BROAD ST
TSD Facility City: BINGHAMTON
TSD Facility State: NY
Facility Telephone: Not reported
Page Number: 1
Line Number: 1
Waste Number: F003
Container Number: 28
Container Type: Metal drums, barrels, kegs
Waste Quantity: 1400
Unit: Gallons (liquids only)
Handling Code: Not reported
TSP EPA Id: Not reported
Date TSP Sig: Not reported

Year: 2011

Map ID
Direction
Distance
Elevation

MAP FINDINGS

Site

Database(s)

EDR ID Number
EPA ID Number

SPRAY PRODUCTS CORP (Continued)

1000119464

Manifest Number: 005172480FLE
Manifest Type: TSD Copy
Generator EPA Id: PAD015056062
Generator Date: 12/20/2011
Mailing Address: Not reported
Mailing City,St,Zip: Not reported
Contact Name: Not reported
Contact Phone: 610-277-1010
TSD EPA Id: NYD049253719
TSD Date: Not reported
TSD Facility Name: NEXEO SOLUTIONS
TSD Facility Address: 3 BROAD ST
TSD Facility City: BINGHAMTON
TSD Facility State: NY
Facility Telephone: Not reported
Page Number: 1
Line Number: 1
Waste Number: F005
Container Number: 28
Container Type: Metal drums, barrels, kegs
Waste Quantity: 1400
Unit: Gallons (liquids only)
Handling Code: Not reported
TSP EPA Id: Not reported
Date TSP Sig: Not reported

Year: 2010
Manifest Number: 003163324FLE
Manifest Type: TSD Copy
Generator EPA Id: PAD015056062
Generator Date: 02/01/2010
Mailing Address: Not reported
Mailing City,St,Zip: Not reported
Contact Name: Not reported
Contact Phone: 610-277-1010
TSD EPA Id: OHD001926740
TSD Date: Not reported
TSD Facility Name: HUKILL CHEMICAL CORP
TSD Facility Address: 7013 KRICK ROAD
TSD Facility City: BEDFORD
TSD Facility State: OH
Facility Telephone: Not reported
Page Number: 1
Line Number: 1
Waste Number: D001
Container Number: 2
Container Type: Metal drums, barrels, kegs
Waste Quantity: 102
Unit: Gallons (liquids only)
Handling Code: Not reported
TSP EPA Id: Not reported
Date TSP Sig: Not reported

Year: 2010
Manifest Number: 003163126FLE
Manifest Type: TSD Copy
Generator EPA Id: PAD015056062

Map ID
Direction
Distance
Elevation

MAP FINDINGS

Site

Database(s)

EDR ID Number
EPA ID Number

SPRAY PRODUCTS CORP (Continued)

1000119464

Generator Date: 01/27/2010
Mailing Address: Not reported
Mailing City,St,Zip: Not reported
Contact Name: Not reported
Contact Phone: 610-277-1010
TSD EPA Id: NYD049253719
TSD Date: Not reported
TSD Facility Name: NEXEO SOLUTIONS
TSD Facility Address: 3 BROAD ST
TSD Facility City: BINGHAMTON
TSD Facility State: NY
Facility Telephone: Not reported
Page Number: 1
Line Number: 1
Waste Number: F005
Container Number: 42
Container Type: Metal drums, barrels, kegs
Waste Quantity: 2100
Unit: Gallons (liquids only)
Handling Code: Not reported
TSP EPA Id: Not reported
Date TSP Sig: Not reported

Year: 2010
Manifest Number: 003163324FLE
Manifest Type: TSD Copy
Generator EPA Id: PAD015056062
Generator Date: 02/01/2010
Mailing Address: Not reported
Mailing City,St,Zip: Not reported
Contact Name: Not reported
Contact Phone: 610-277-1010
TSD EPA Id: OHD001926740
TSD Date: Not reported
TSD Facility Name: HUKILL CHEMICAL CORP
TSD Facility Address: 7013 KRICK ROAD
TSD Facility City: BEDFORD
TSD Facility State: OH
Facility Telephone: Not reported
Page Number: 1
Line Number: 1
Waste Number: D040
Container Number: 2
Container Type: Metal drums, barrels, kegs
Waste Quantity: 102
Unit: Gallons (liquids only)
Handling Code: Not reported
TSP EPA Id: Not reported
Date TSP Sig: Not reported

Year: 2010
Manifest Number: 003163326FLE
Manifest Type: TSD Copy
Generator EPA Id: PAD015056062
Generator Date: 02/01/2010
Mailing Address: Not reported
Mailing City,St,Zip: Not reported

Map ID
Direction
Distance
Elevation

MAP FINDINGS

Site

Database(s)

EDR ID Number
EPA ID Number

SPRAY PRODUCTS CORP (Continued)

1000119464

Contact Name: Not reported
Contact Phone: 610-277-1010
TSD EPA Id: NJD002454544
TSD Date: Not reported
TSD Facility Name: VEOLIA ES TECHNICAL SOLUTIONS
TSD Facility Address: 125 FACTORY LN
TSD Facility City: MIDDLESEX
TSD Facility State: NJ
Facility Telephone: Not reported
Page Number: 1
Line Number: 1
Waste Number: D001
Container Number: 4
Container Type: Metal drums, barrels, kegs
Waste Quantity: 20
Unit: Gallons (liquids only)
Handling Code: Not reported
TSP EPA Id: Not reported
Date TSP Sig: Not reported

Year: 2010
Manifest Number: 003163126FLE
Manifest Type: TSD Copy
Generator EPA Id: PAD015056062
Generator Date: 01/27/2010
Mailing Address: Not reported
Mailing City,St,Zip: Not reported
Contact Name: Not reported
Contact Phone: 610-277-1010
TSD EPA Id: NYD049253719
TSD Date: Not reported
TSD Facility Name: NEXEO SOLUTIONS
TSD Facility Address: 3 BROAD ST
TSD Facility City: BINGHAMTON
TSD Facility State: NY
Facility Telephone: Not reported
Page Number: 1
Line Number: 1
Waste Number: F003
Container Number: 42
Container Type: Metal drums, barrels, kegs
Waste Quantity: 2100
Unit: Gallons (liquids only)
Handling Code: Not reported
TSP EPA Id: Not reported
Date TSP Sig: Not reported

Year: 2009
Manifest Number: 002562769FLE
Manifest Type: TSD Copy
Generator EPA Id: PAD015056062
Generator Date: 04/08/2009
Mailing Address: Not reported
Mailing City,St,Zip: Not reported
Contact Name: Not reported
Contact Phone: 610-277-1010
TSD EPA Id: OHD001926740

Map ID
Direction
Distance
Elevation

MAP FINDINGS

Site

Database(s)

EDR ID Number
EPA ID Number

SPRAY PRODUCTS CORP (Continued)

1000119464

TSD Date: Not reported
TSD Facility Name: HUKILL CHEMICAL CORP
TSD Facility Address: 7013 KRICK ROAD
TSD Facility City: BEDFORD
TSD Facility State: OH
Facility Telephone: Not reported
Page Number: 1
Line Number: 1
Waste Number: F003
Container Number: 32
Container Type: Metal drums, barrels, kegs
Waste Quantity: 1600
Unit: Gallons (liquids only)
Handling Code: Not reported
TSP EPA Id: Not reported
Date TSP Sig: Not reported

Year: 2009
Manifest Number: 002618301FLE
Manifest Type: TSD Copy
Generator EPA Id: PAD015056062
Generator Date: 06/19/2009
Mailing Address: Not reported
Mailing City,St,Zip: Not reported
Contact Name: Not reported
Contact Phone: 610-277-1010
TSD EPA Id: OHD001926740
TSD Date: Not reported
TSD Facility Name: HUKILL CHEMICAL CORP
TSD Facility Address: 7013 KRICK ROAD
TSD Facility City: BEDFORD
TSD Facility State: OH
Facility Telephone: Not reported
Page Number: 1
Line Number: 1
Waste Number: F003
Container Number: 36
Container Type: Metal drums, barrels, kegs
Waste Quantity: 1800
Unit: Gallons (liquids only)
Handling Code: Not reported
TSP EPA Id: Not reported
Date TSP Sig: Not reported

Year: 2009
Manifest Number: 002694185FLE
Manifest Type: TSD Copy
Generator EPA Id: PAD015056062
Generator Date: 02/26/2009
Mailing Address: Not reported
Mailing City,St,Zip: Not reported
Contact Name: Not reported
Contact Phone: 610-277-1010
TSD EPA Id: OHD001926740
TSD Date: Not reported
TSD Facility Name: HUKILL CHEMICAL CORP
TSD Facility Address: 7013 KRICK ROAD

Map ID
Direction
Distance
Elevation

MAP FINDINGS

Site

Database(s)

EDR ID Number
EPA ID Number

SPRAY PRODUCTS CORP (Continued)

1000119464

TSD Facility City: BEDFORD
TSD Facility State: OH
Facility Telephone: Not reported
Page Number: 1
Line Number: 1
Waste Number: F003
Container Number: 56
Container Type: Metal drums, barrels, kegs
Waste Quantity: 3024
Unit: Gallons (liquids only)
Handling Code: Not reported
TSP EPA Id: Not reported
Date TSP Sig: Not reported

[Click this hyperlink](#) while viewing on your computer to access
38 additional PA_MANIFEST: record(s) in the EDR Site Report.

G26
WNW
1/8-1/4
0.205 mi.
1083 ft.

SPRAY PRODUCTS CORP
2 RACE ST
UPLAND, PA 19015
Site 3 of 4 in cluster G

NY MANIFEST **S126116248**
N/A

Relative:
Lower
Actual:
20 ft.

NY MANIFEST:
Name: SPRAY PRODUCTS CORP
Address: 2 RACE ST
City,State,Zip: UPLAND, PA 19015
Country: USA
EPA ID: PAD015056062
Facility Status: Not reported
Location Address 1: 2 RACE ST
Code: BP
Location Address 2: Not reported
Total Tanks: Not reported
Location City: BROOKHAVEN
Location State: PA
Location Zip: 19015
Location Zip 4: Not reported

NY MANIFEST:
EPAID: PAD015056062
Mailing Name: SPRAY PRODUCTS CORP
Mailing Contact: GUY JORDAN
Mailing Address 1: 2 RACE ST
Mailing Address 2: Not reported
Mailing City: BROOKHAVEN
Mailing State: PA
Mailing Zip: 19015
Mailing Zip 4: Not reported
Mailing Country: USA
Mailing Phone: 8005437710

NY MANIFEST:
Document ID: Not reported
Manifest Status: Not reported
seq: Not reported
Year: Not reported
Trans1 State ID: OHR000162800

Map ID
Direction
Distance
Elevation

MAP FINDINGS

Site

Database(s)

EDR ID Number
EPA ID Number

SPRAY PRODUCTS CORP (Continued)

S126116248

Trans2 State ID: Not reported
Generator Ship Date: 12/20/2011
Trans1 Recv Date: 12/20/2011
Trans2 Recv Date: Not reported
TSD Site Recv Date: 12/20/2011
Part A Recv Date: Not reported
Part B Recv Date: Not reported
Generator EPA ID: PAD015056062
Trans1 EPA ID: Not reported
Trans2 EPA ID: Not reported
TSDF ID 1: NYD049253719
TSDF ID 2: Not reported
Manifest Tracking Number: 005172480FLE
Import Indicator: N
Export Indicator: N
Discr Quantity Indicator: N
Discr Type Indicator: N
Discr Residue Indicator: N
Discr Partial Reject Indicator: N
Discr Full Reject Indicator: N
Manifest Ref Number: Not reported
Alt Facility RCRA ID: Not reported
Alt Facility Sign Date: Not reported
MGMT Method Type Code: H141
Waste Code: Not reported
Waste Code: Not reported
Waste Code: Not reported
Waste Code: Not reported
Waste Code: Not reported
Waste Code: Not reported
Quantity: 1400
Units: G - Gallons (liquids only)* (8.3 pounds)
Number of Containers: 28
Container Type: DM - Metal drums, barrels
Handling Method: B Incineration, heat recovery, burning.
Specific Gravity: 1
Waste Code: F003
Waste Code 1_2: F005
Waste Code 1_3: Not reported
Waste Code 1_4: Not reported
Waste Code 1_5: Not reported
Waste Code 1_6: Not reported

G27
WNW
1/8-1/4
0.205 mi.
1083 ft.
ORB INDUSTRIES INC
2 RACE ST
UPLAND, PA 19015
Site 4 of 4 in cluster G

NJ MANIFEST **S111074881**
N/A

Relative: NJ MANIFEST:
Lower EPA Id: PAD015056062
Actual: Mail Address: Not reported
20 ft. Mail City/State/Zip: Not reported
Facility Phone: Not reported
Emergency Phone: Not reported
Contact: Not reported
Comments: Not reported

Map ID
Direction
Distance
Elevation

MAP FINDINGS

Site

Database(s)

EDR ID Number
EPA ID Number

ORB INDUSTRIES INC (Continued)

S111074881

SIC Code: Not reported
County: 00
Municipal: 00
Previous EPA Id: Not reported
Gen Flag: X
Trans Flag: Not reported
TSDF Flag: Not reported
Name Change: Not reported
Date Change: Not reported

Manifest:

Manifest Number: 003163326FLE
EPA ID: PAD015056062
Date Shipped: 02/01/2010
TSDF EPA ID: NJD002454544
Transporter EPA ID: OHD042311209
Transporter 2 EPA ID: Not reported
Transporter 3 EPA ID: Not reported
Transporter 4 EPA ID: Not reported
Transporter 5 EPA ID: Not reported
Transporter 6 EPA ID: Not reported
Transporter 7 EPA ID: Not reported
Transporter 8 EPA ID: Not reported
Transporter 9 EPA ID: Not reported
Transporter 10 EPA ID: Not reported
Date Trans1 Transported Waste: 02/01/2010
Date Trans2 Transported Waste: Not reported
Date Trans3 Transported Waste: Not reported
Date Trans4 Transported Waste: Not reported
Date Trans5 Transported Waste: Not reported
Date Trans6 Transported Waste: Not reported
Date Trans7 Transported Waste: Not reported
Date Trans8 Transported Waste: Not reported
Date Trans9 Transported Waste: Not reported
Date Trans10 Transported Waste: Not reported
Date TSDF Received Waste: 02/02/2010
TSDF EPA Facility Name: Not reported
QTY Units: Not reported
Transporter SEQ ID: Not reported
Transporter-1 Date: Not reported
Waste SEQ ID: Not reported
Waste Type Code 2: Not reported
Waste Type Code 3: Not reported
Waste Type Code 4: Not reported
Waste Type Code 5: Not reported
Waste Type Code 6: Not reported
Date Accepted: Not reported
Manifest Discrepancy Type: Not reported
Data Entry Number: Not reported
Was Load Rejected: No
Reason Load Was Rejected: Not reported

Waste:

Manifest Year: Not reported
Waste Code: D001
Hand Code: H061
Quantity: 204 G

Map ID
Direction
Distance
Elevation

MAP FINDINGS

Site

Database(s)

EDR ID Number
EPA ID Number

28
SE
1/8-1/4
0.208 mi.
1097 ft.

HORIZON
610 PUSEY STREET
CHESTER, PA 19013

PA MANIFEST

S113739890
N/A

Relative:
Lower

Actual:
55 ft.

Manifest Details:

Year: 2012
Manifest Number: 008347165JJK
Manifest Type: TSD Copy
Generator EPA Id: PADEP0017141
Generator Date: 06/07/2012
Mailing Address: Not reported
Mailing City,St,Zip: Not reported
Contact Name: Not reported
Contact Phone: Not reported
TSD EPA Id: Not reported
TSD Date: Not reported
TSD Facility Name: CYCLE CHEM INC
TSD Facility Address: 217 S FIRST ST
TSD Facility City: ELIZABETH
TSD Facility State: NJ
Facility Telephone: Not reported
Page Number: 1
Line Number: 1
Waste Number: D001
Container Number: 3
Container Type: Wooden boxes, cartons, cases
Waste Quantity: 1500
Unit: Pounds
Handling Code: Not reported
TSP EPA Id: NJD002200046
Date TSP Sig: Not reported

Year: 2012
Manifest Number: 008347165JJK
Manifest Type: TSD Copy
Generator EPA Id: PADEP0017141
Generator Date: 06/07/2012
Mailing Address: Not reported
Mailing City,St,Zip: Not reported
Contact Name: Not reported
Contact Phone: Not reported
TSD EPA Id: Not reported
TSD Date: Not reported
TSD Facility Name: CYCLE CHEM INC
TSD Facility Address: 217 S FIRST ST
TSD Facility City: ELIZABETH
TSD Facility State: NJ
Facility Telephone: Not reported
Page Number: 1
Line Number: 4
Waste Number: D001
Container Number: 1
Container Type: Metal drums, barrels, kegs
Waste Quantity: 55
Unit: Gallons (liquids only)
Handling Code: Not reported
TSP EPA Id: NJD002200046

Map ID
Direction
Distance
Elevation

MAP FINDINGS

Site

Database(s)

EDR ID Number
EPA ID Number

HORIZON (Continued)

S113739890

Date TSP Sig:	Not reported
Year:	2012
Manifest Number:	008347166JJK
Manifest Type:	TSD Copy
Generator EPA Id:	PADEP0017141
Generator Date:	06/18/2012
Mailing Address:	Not reported
Mailing City,St,Zip:	Not reported
Contact Name:	Not reported
Contact Phone:	Not reported
TSD EPA Id:	Not reported
TSD Date:	Not reported
TSD Facility Name:	CYCLE CHEM INC
TSD Facility Address:	217 S FIRST ST
TSD Facility City:	ELIZABETH
TSD Facility State:	NJ
Facility Telephone:	Not reported
Page Number:	1
Line Number:	1
Waste Number:	D002
Container Number:	1
Container Type:	Wooden boxes, cartons, cases
Waste Quantity:	70
Unit:	Gallons (liquids only)
Handling Code:	Not reported
TSP EPA Id:	NJD002200046
Date TSP Sig:	Not reported
Year:	2012
Manifest Number:	008347165JJK
Manifest Type:	TSD Copy
Generator EPA Id:	PADEP0017141
Generator Date:	06/07/2012
Mailing Address:	Not reported
Mailing City,St,Zip:	Not reported
Contact Name:	Not reported
Contact Phone:	Not reported
TSD EPA Id:	Not reported
TSD Date:	Not reported
TSD Facility Name:	CYCLE CHEM INC
TSD Facility Address:	217 S FIRST ST
TSD Facility City:	ELIZABETH
TSD Facility State:	NJ
Facility Telephone:	Not reported
Page Number:	1
Line Number:	3
Waste Number:	D001
Container Number:	1
Container Type:	Wooden boxes, cartons, cases
Waste Quantity:	300
Unit:	Pounds
Handling Code:	Not reported
TSP EPA Id:	NJD002200046
Date TSP Sig:	Not reported
Year:	2012

Map ID
Direction
Distance
Elevation

MAP FINDINGS

Site

Database(s)

EDR ID Number
EPA ID Number

HORIZON (Continued)

S113739890

Manifest Number: 008347165JJK
Manifest Type: TSD Copy
Generator EPA Id: PADEP0017141
Generator Date: 06/07/2012
Mailing Address: Not reported
Mailing City,St,Zip: Not reported
Contact Name: Not reported
Contact Phone: Not reported
TSD EPA Id: Not reported
TSD Date: Not reported
TSD Facility Name: CYCLE CHEM INC
TSD Facility Address: 217 S FIRST ST
TSD Facility City: ELIZABETH
TSD Facility State: NJ
Facility Telephone: Not reported
Page Number: 1
Line Number: 2
Waste Number: D002
Container Number: 1
Container Type: Wooden boxes, cartons, cases
Waste Quantity: 36
Unit: Gallons (liquids only)
Handling Code: Not reported
TSP EPA Id: NJD002200046
Date TSP Sig: Not reported

H29
ESE
1/8-1/4
0.246 mi.
1298 ft.

BALDT INC
810 W 6TH ST
CHESTER, PA 19013

PA MANIFEST **S118068539**
N/A

Site 1 of 2 in cluster H

Relative:
Lower

Manifest Details:

Actual:
45 ft.

Year: 2014
Manifest Number: 007441944FLE
Manifest Type: TSD Copy
Generator EPA Id: PADEP0020018
Generator Date: 07/01/2014
Mailing Address: Not reported
Mailing City,St,Zip: Not reported
Contact Name: Not reported
Contact Phone: Not reported
TSD EPA Id: Not reported
TSD Date: Not reported
TSD Facility Name: CLEAN EARTH OF NORTH JERSEY INC
TSD Facility Address: 105 JACOBUS AVE
TSD Facility City: SOUTH KEARNY
TSD Facility State: NJ
Facility Telephone: Not reported
Page Number: 1
Line Number: 1
Waste Number: D008
Container Number: 4
Container Type: Metal drums, barrels, kegs
Waste Quantity: 1800
Unit: Pounds
Handling Code: Not reported
TSP EPA Id: NJD991291105

Map ID
Direction
Distance
Elevation

MAP FINDINGS

Site

Database(s)

EDR ID Number
EPA ID Number

BALDT INC (Continued)

S118068539

Date TSP Sig: Not reported

**H30
ESE
1/4-1/2
0.266 mi.
1407 ft.**

**BALDT INC
801 W 6TH ST
CHESTER, PA 19013**

Site 2 of 2 in cluster H

**PA AUL
PA VCP
PA MANIFEST**

**S115848375
N/A**

**Relative:
Lower
Actual:
40 ft.**

AUL:

Name: BALDT INC
Address: 801 W 6TH ST
City,State,Zip: CHESTER, PA 19013-3709
Facility Id: 774462
Primary Facility Type: Land Recycling and Cleanup Locator
Latitude: Not reported
Longitude: Not reported
Region: Southeast Region
Client Id: Not reported
Client Name: Not reported
Incident Id / Name Description: N/A
Remediation Id: 44319
Remediation Received Date: 3/17/2014
Address: 801 W 6TH ST CHESTER, PA 19013-3709
AUL Code: ENVIRONMENTAL COVENANT
Received Date: 06/17/2015
Action Date: 12/08/2015
Action: DEP SIGNED
Recorded Date: 12/30/2015
Terminated Date: Not reported
Amended Date: Not reported
Activity Use Limitation Code: Not reported
Activity Use Limitation Desc: Not reported
Aul Comment: Not reported
Internal Use EDR Field: Not reported

VCP:

Name: BALDT INC
Address: 801 W 6TH ST
City,State,Zip: CHESTER, PA

Cleanup Records:

Municipality: Chester City
Region: Southeast Region
Category Desc: PAH
Type: Complete Sites
LRP Activity Number: 46252
Remediation: Site-Specific Standard
Activity: NO
Date Approved: 05/27/2015
Date Received: Not reported
Date Nonuse: Not reported
ICS Code: Not reported
Media: Soil
Latitude: 39.844999999999999
Longitude: -75.371387999999996

Name: BALDT INC
Address: 801 W 6TH ST

Map ID
Direction
Distance
Elevation

MAP FINDINGS

Site

Database(s)

EDR ID Number
EPA ID Number

BALDT INC (Continued)

S115848375

City,State,Zip: CHESTER, PA
Activity:
Activity ID: 774462, 774462,
Municipality: Chester City
Region: Southeast Region
Category Desc: PAH
Type: Complete Sites
LRP Activity Number: 46252
Remediation: Site-Specific Standard
Activity: NO
Date Approved: 05/27/2015
Date Received: Not reported
Date Nonuse: Not reported
ICS Code: Not reported
Media: Groundwater
Latitude: 39.84499999999999
Longitude: -75.37138799999996

Manifest Details:

Year: 2015
Manifest Number: 013317406JJK
Manifest Type: TSD Copy
Generator EPA Id: PADEP0021187
Generator Date: 01/06/2015
Mailing Address: Not reported
Mailing City,St,Zip: Not reported
Contact Name: Not reported
Contact Phone: Not reported
TSD EPA Id: Not reported
TSD Date: Not reported
TSD Facility Name: Cycle Chem Inc
TSD Facility Address: 550 Industrial Rd
TSD Facility City: Lewisberry
TSD Facility State: PA
Facility Telephone: Not reported
Page Number: 1
Line Number: 1
Waste Number: D001
Container Number: 1
Container Type: Metal drums, barrels, kegs
Waste Quantity: 100
Unit: Pounds
Handling Code: Not reported
TSP EPA Id: PAD067098822
Date TSP Sig: Not reported

Year: 2015
Manifest Number: 013197832JJK
Manifest Type: TSD Copy
Generator EPA Id: PADEP0021187
Generator Date: 01/23/2015
Mailing Address: Not reported
Mailing City,St,Zip: Not reported
Contact Name: Not reported
Contact Phone: Not reported
TSD EPA Id: Not reported

Map ID
Direction
Distance
Elevation

MAP FINDINGS

Site

Database(s)

EDR ID Number
EPA ID Number

BALDT INC (Continued)

S115848375

TSD Date: Not reported
TSD Facility Name: Environmental Enterprises Inc
TSD Facility Address: 4650 Spring Grove Ave
TSD Facility City: Cincinnati
TSD Facility State: OH
Facility Telephone: Not reported
Page Number: 1
Line Number: 1
Waste Number: D001
Container Number: 2
Container Type: Metal drums, barrels, kegs
Waste Quantity: 300
Unit: Pounds
Handling Code: Not reported
TSP EPA Id: OHD083377010
Date TSP Sig: Not reported

Year: 2014
Manifest Number: 013325644JJK
Manifest Type: TSD Copy
Generator EPA Id: PADEP0021187
Generator Date: 12/09/2014
Mailing Address: Not reported
Mailing City,St,Zip: Not reported
Contact Name: Not reported
Contact Phone: Not reported
TSD EPA Id: Not reported
TSD Date: Not reported
TSD Facility Name: Cycle Chem Inc
TSD Facility Address: 550 Industrial Rd
TSD Facility City: Lewisberry
TSD Facility State: PA
Facility Telephone: Not reported
Page Number: 1
Line Number: 1
Waste Number: D007
Container Number: 1
Container Type: Metal boxes, cartons, cases (including roll-offs)
Waste Quantity: 200
Unit: Gallons (liquids only)
Handling Code: Not reported
TSP EPA Id: PAD067098822
Date TSP Sig: Not reported

Year: 2014
Manifest Number: 013325527JJK
Manifest Type: TSD Copy
Generator EPA Id: PADEP0021187
Generator Date: 12/15/2014
Mailing Address: Not reported
Mailing City,St,Zip: Not reported
Contact Name: Not reported
Contact Phone: Not reported
TSD EPA Id: Not reported
TSD Date: Not reported
TSD Facility Name: Cycle Chem Inc
TSD Facility Address: 550 Industrial Rd

Map ID
Direction
Distance
Elevation

MAP FINDINGS

Site

Database(s)

EDR ID Number
EPA ID Number

BALDT INC (Continued)

S115848375

TSD Facility City: Lewisberry
TSD Facility State: PA
Facility Telephone: Not reported
Page Number: 1
Line Number: 1
Waste Number: D001
Container Number: 1
Container Type: Metal boxes, cartons, cases (including roll-offs)
Waste Quantity: 20
Unit: Cubic Yards
Handling Code: Not reported
TSP EPA Id: PAD067098822
Date TSP Sig: Not reported

Year: 2014
Manifest Number: 013325527JJK
Manifest Type: TSD Copy
Generator EPA Id: PADEP0021187
Generator Date: 12/15/2014
Mailing Address: Not reported
Mailing City,St,Zip: Not reported
Contact Name: Not reported
Contact Phone: Not reported
TSD EPA Id: Not reported
TSD Date: Not reported
TSD Facility Name: Cycle Chem Inc
TSD Facility Address: 550 Industrial Rd
TSD Facility City: Lewisberry
TSD Facility State: PA
Facility Telephone: Not reported
Page Number: 1
Line Number: 1
Waste Number: D007
Container Number: 1
Container Type: Metal boxes, cartons, cases (including roll-offs)
Waste Quantity: 20
Unit: Cubic Yards
Handling Code: Not reported
TSP EPA Id: PAD067098822
Date TSP Sig: Not reported

Year: 2014
Manifest Number: 013325644JJK
Manifest Type: TSD Copy
Generator EPA Id: PADEP0021187
Generator Date: 12/09/2014
Mailing Address: Not reported
Mailing City,St,Zip: Not reported
Contact Name: Not reported
Contact Phone: Not reported
TSD EPA Id: Not reported
TSD Date: Not reported
TSD Facility Name: Cycle Chem Inc
TSD Facility Address: 550 Industrial Rd
TSD Facility City: Lewisberry
TSD Facility State: PA
Facility Telephone: Not reported

Map ID
Direction
Distance
Elevation

MAP FINDINGS

Site

Database(s)

EDR ID Number
EPA ID Number

BALDT INC (Continued)

S115848375

Page Number: 1
Line Number: 1
Waste Number: D001
Container Number: 1
Container Type: Metal boxes, cartons, cases (including roll-offs)
Waste Quantity: 200
Unit: Gallons (liquids only)
Handling Code: Not reported
TSP EPA Id: PAD067098822
Date TSP Sig: Not reported

31
NNW
1/4-1/2
0.367 mi.
1937 ft.

MARVEC MFG SITE
115 6TH ST
UPLAND, PA

PA SHWS S115917516
N/A

Relative:
Lower
Actual:
32 ft.

SHWS:
Region: EP SE Rgnl Off Norristown
Facility Id: 630024
Municipality: Upland Boro
Site: MARVEC MFG
Site Id: 442824
Program Other Id: 630024
HOR Ref Datum: WGS84
Client Id: 9489
Client Owner: MERCADANTE JOHN S
Initiation Id: 28716
Initiation Type: HSCA
Notice Date: Not reported
List Date: Not reported
Delist Date: Not reported
Activity Id: 29500
Media Id: 755820
Media Name: MARVEC MFG HSCA SITE DRUM REMOVAL
Media Type: Waste Media
Substance Code: INORG
Substance: Inorganics
CASRN: 18540-29-9
Chemical: CHROMIUM (VI)
Address Remarks: Not reported
Response Name: DRUM REMOVAL
Response Action: HSIRP - HSCA Interim Response Action -- PROMPT
Start Date: 07/01/2001
Finish Date: 04/01/2002
RJD Date: 06/25/2001
Altitude Datum: Not reported
Latitude: 39.854628
Longitude: -75.379829

Map ID
Direction
Distance
Elevation

MAP FINDINGS

Site

Database(s)

EDR ID Number
EPA ID Number

32
SSW
1/4-1/2
0.370 mi.
1951 ft.

WASHINGTON ELEM SCH
1601 W SEVENTH ST
CHESTER, PA

PA UNREG LTANKS

S105918953
N/A

Relative:
Lower

UNREG LTANKS:

Actual:
43 ft.

Region: South East
Contaminant: LEADED GASOLINE
Closed: Not reported
Class: Cleanup of Tanks using authorities other than Act 32

33
NW
1/4-1/2
0.403 mi.
2127 ft.

UPLAND BORO MAINT GARAGE
402 KENT LN
UPLAND, PA 19015

PA LUST
PA ARCHIVE AST

S102604861
N/A

Relative:
Lower

LUST:

Actual:
43 ft.

Name: UPLAND BORO MAINT GARAGE
Address: 402 KENT LN
City,State,Zip: UPLAND, PA 19015
Region: EP SE Rgnl Off Norristown
Municipality: Upland Boro
Facility Id: 591906
Facility Type: Underground Storage Tank Containing Petroleum
Facility Status: Cleanup Completed
Status Date: 04/05/1996
Confirmed Date: 07/14/1994
Program Other Id: 23-46015
Client: UPLAND BORO DELAWARE CNTY
Incident Id: 1927
Incident Desc: UPLAND BORO MAINT GARAGE
Suspect Date: Not reported
Source Of Notification: OWNER
Release Discovered: CLOS
Source Cause Of Release: INFNP
Tank: Not reported
Impact Desc: Soil
Substance: Unleaded Gasoline
CAS RN: Not reported
Chemical: Not reported
Comments: Not reported
Horizontal Ref Datum: WGS84
Altitude Datum: Not reported
Latitude: 39.853868
Longitude: -75.384899

ARCHIVE AST:

Name: UPLAND BORO MAINT GARAGE
Address: 402 KENT LN
City,State,Zip: UPLAND 19015
Facility ID: 23-46015
Site ID: 573820
Client ID: 62537
Municipality: Upland Boro
Region Name: Not reported
Owner ID: Not reported
Owner Name: UPLAND BORO DELAWARE CNTY

Map ID
Direction
Distance
Elevation

MAP FINDINGS

Site

Database(s)

EDR ID Number
EPA ID Number

UPLAND BORO MAINT GARAGE (Continued)

S102604861

Owner Phone: Not reported
Owner Address: 224 CASTLE AVE
Owner Address 2: Not reported
Owner City,St,Zip: UPLAND, PA 19015-2914
Owner County Code: Not reported
Resp Party Name: UPLAND BORO DELAWARE CNTY
RP Address: 224 CASTLE AVE
RP Address 2: Not reported
RP City,St,Zip: UPLAND, PA 19015-2914
Regulated Exp Date: Not reported

Tank ID: 642472
Tank Sequence #: 001A
Install Date: Not reported
Status: Exempt From State Law
Status Code End Date: Not reported
Capacity: 250
Substance: GAS
Tank Substance End Date: Not reported
Tank Code: AST
Inspection Code: Not reported
Last Inspection: Not reported
Substance Type: Not reported
CASRN for Hazardous Substances: 62537
Chemical Name: UPLAND BORO DELAWARE CNTY
Other Information Regarding The Tank Substance: Not reported
Undeliverable Address Ind.: N
Contact Name: GREGORY GRILLONE BORO MGR
Company: Not reported

34
East
1/4-1/2
0.441 mi.
2328 ft.

EIGHTH STREET DRUM
208 W. EIGHTH STREET
CHESTER, PA 19013

SEMS-ARCHIVE 1001114761
PRP PA0001480946

Relative:
Lower
Actual:
20 ft.

SEMS Archive:
Site ID: 0305242
EPA ID: PA0001480946
Name: EIGHTH STREET DRUM
Address: 208 W. EIGHTH STREET
Address 2: Not reported
City,State,Zip: CHESTER, PA 19013
Cong District: 01
FIPS Code: 42045
FF: N
NPL: Not on the NPL
Non NPL Status: NFRAP-Site does not qualify for the NPL based on existing information

SEMS Archive Detail:

Region: 03
Site ID: 0305242
EPA ID: PA0001480946
Site Name: EIGHTH STREET DRUM
NPL: N
FF: N
OU: 00
Action Code: VS

Map ID
Direction
Distance
Elevation

MAP FINDINGS

Site

Database(s)

EDR ID Number
EPA ID Number

EIGHTH STREET DRUM (Continued)

1001114761

Action Name:	ARCH SITE
SEQ:	1
Start Date:	Not reported
Finish Date:	2001-06-25 04:00:00
Qual:	Not reported
Current Action Lead:	EPA Perf In-Hse
Region:	03
Site ID:	0305242
EPA ID:	PA0001480946
Site Name:	EIGHTH STREET DRUM
NPL:	N
FF:	N
OU:	00
Action Code:	PA
Action Name:	PA
SEQ:	1
Start Date:	1996-07-15 04:00:00
Finish Date:	2001-03-06 05:00:00
Qual:	N
Current Action Lead:	EPA Perf In-Hse
Region:	03
Site ID:	0305242
EPA ID:	PA0001480946
Site Name:	EIGHTH STREET DRUM
NPL:	N
FF:	N
OU:	00
Action Code:	RS
Action Name:	RV ASSESS
SEQ:	1
Start Date:	1996-07-15 04:00:00
Finish Date:	1996-07-16 04:00:00
Qual:	Not reported
Current Action Lead:	EPA Perf
Region:	03
Site ID:	0305242
EPA ID:	PA0001480946
Site Name:	EIGHTH STREET DRUM
NPL:	N
FF:	N
OU:	00
Action Code:	DS
Action Name:	DISCVRY
SEQ:	1
Start Date:	Not reported
Finish Date:	1996-07-15 04:00:00
Qual:	Not reported
Current Action Lead:	EPA Perf
Region:	03
Site ID:	0305242
EPA ID:	PA0001480946
Site Name:	EIGHTH STREET DRUM
NPL:	N

Map ID
Direction
Distance
Elevation

MAP FINDINGS

Site

Database(s)

EDR ID Number
EPA ID Number

EIGHTH STREET DRUM (Continued)

1001114761

FF: N
OU: 00
Action Code: RV
Action Name: RMVL
SEQ: 1
Start Date: 1996-07-16 04:00:00
Finish Date: 1996-10-10 04:00:00
Qual: C
Current Action Lead: EPA Perf

PRP:

PRP Name: RAM INDUSTRIES, INC.

I35
East
1/4-1/2
0.448 mi.
2368 ft.

WEST PHILA BRONZE
CONCORD AVE & PATTERSON ST
CHESTER, PA

PA UNREG LTANKS

S105918955
N/A

Site 1 of 2 in cluster I

Relative:
Lower

UNREG LTANKS:

Region: South East

Actual:
27 ft.

Contaminant: DIESEL FUEL

Closed: **Not reported**

Class: Cleanup of Tanks using authorities other than Act 32

36
North
1/4-1/2
0.454 mi.
2399 ft.

QWIK STOP MINI MKT
799 UPLAND AVE
UPLAND, PA 19015

PA LUST
PA UST
PA ARCHIVE UST

U003919336
N/A

Relative:
Lower

LUST:

Name: QWIK STOP MINI MKT

Address: 799 UPLAND AVE

City,State,Zip: UPLAND, PA 19015-2451

Region: EP SE Rgnl Off Norristown

Municipality: Upland Boro

Facility Id: 591532

Facility Type: Underground Storage Tank Containing Petroleum

Facility Status: **Administrative Close Out (ACO)**

Status Date: 02/05/2021

Confirmed Date: 01/07/1999

Program Other Id: 23-42808

Client: GREYHOUND UPLAND PETRO CO

Incident Id: 1930

Incident Desc: QWIK STOP MINI MKT

Suspect Date: Not reported

Source Of Notification: Not reported

Release Discovered: Not reported

Source Cause Of Release: Not reported

Tank: Not reported

Impact Desc: Soil

Substance: Not reported

CAS RN: Not reported

Chemical: Not reported

Comments: Not reported

Map ID
Direction
Distance
Elevation

MAP FINDINGS

Site

Database(s)

EDR ID Number
EPA ID Number

QWIK STOP MINI MKT (Continued)

U003919336

Horizontal Ref Datum: WGS84
Altitude Datum: Not reported
Latitude: 39.856048
Longitude: -75.377470

Name: QWIK STOP MINI MKT
Address: 799 UPLAND AVE
City,State,Zip: UPLAND, PA 19015-2451
Region: EP SE Rgnl Off Norristown
Municipality: Upland Boro
Facility Id: 591532
Facility Type: Underground Storage Tank Containing Petroleum
Facility Status: Administrative Close Out (ACO)
Status Date: 10/18/2006
Confirmed Date: 08/15/2001
Program Other Id: 23-42808
Client: GREYHOUND UPLAND PETRO CO
Incident Id: 1931
Incident Desc: QWIK STOP MINI MKT
Suspect Date: Not reported
Source Of Notification: Not reported
Release Discovered: Not reported
Source Cause Of Release: Not reported
Tank: Not reported
Impact Desc: Ground Water
Substance: Not reported
CAS RN: Not reported
Chemical: Not reported
Comments: Not reported

Horizontal Ref Datum: WGS84
Altitude Datum: Not reported
Latitude: 39.856048
Longitude: -75.377470

Name: QWIK STOP MINI MKT
Address: 799 UPLAND AVE
City,State,Zip: UPLAND, PA 19015-2451
Region: EP SE Rgnl Off Norristown
Municipality: Upland Boro
Facility Id: 591532
Facility Type: Underground Storage Tank Containing Petroleum
Facility Status: Interim or Remedial Actions Initiated
Status Date: 02/06/2012
Confirmed Date: 01/23/2012
Program Other Id: 23-42808
Client: GREYHOUND UPLAND PETRO CO
Incident Id: 43387
Incident Desc: NOC
Suspect Date: 01/23/2012
Source Of Notification: INSTL
Release Discovered: TTEST
Source Cause Of Release: PUST
Tank: Not reported
Impact Desc: Soil
Substance: Unleaded Gasoline
CAS RN: 71-43-2
Chemical: BENZENE

Map ID
Direction
Distance
Elevation

MAP FINDINGS

Site

Database(s)

EDR ID Number
EPA ID Number

QWIK STOP MINI MKT (Continued)

U003919336

Comments: Not reported
Horizontal Ref Datum: WGS84
Altitude Datum: Not reported
Latitude: 39.856048
Longitude: -75.377470

Name: QWIK STOP MINI MKT
Address: 799 UPLAND AVE
City,State,Zip: UPLAND, PA 19015-2451
Region: EP SE Rgnl Off Norristown
Municipality: Upland Boro
Facility Id: 591532
Facility Type: Underground Storage Tank Containing Petroleum
Facility Status: Interim or Remedial Actions Initiated
Status Date: 02/06/2012
Confirmed Date: 01/23/2012
Program Other Id: 23-42808
Client: GREYHOUND UPLAND PETRO CO
Incident Id: 43387
Incident Desc: NOC
Suspect Date: 01/23/2012
Source Of Notification: INSTL
Release Discovered: TTEST
Source Cause Of Release: PUST
Tank: Not reported
Impact Desc: Soil
Substance: Unleaded Gasoline
CAS RN: 95-63-6
Chemical: TRIMETHYLBENZENE, 1,3,4- (TRIMETHYLBENZENE, 1,2,4-)
Comments: Not reported
Horizontal Ref Datum: WGS84
Altitude Datum: Not reported
Latitude: 39.856048
Longitude: -75.377470

Name: QWIK STOP MINI MKT
Address: 799 UPLAND AVE
City,State,Zip: UPLAND, PA 19015-2451
Region: EP SE Rgnl Off Norristown
Municipality: Upland Boro
Facility Id: 591532
Facility Type: Underground Storage Tank Containing Petroleum
Facility Status: Interim or Remedial Actions Initiated
Status Date: 02/06/2012
Confirmed Date: 01/23/2012
Program Other Id: 23-42808
Client: GREYHOUND UPLAND PETRO CO
Incident Id: 43387
Incident Desc: NOC
Suspect Date: 01/23/2012
Source Of Notification: INSTL
Release Discovered: TTEST
Source Cause Of Release: PUST
Tank: Not reported
Impact Desc: Soil
Substance: Unleaded Gasoline
CAS RN: 108-67-8

Map ID
Direction
Distance
Elevation

MAP FINDINGS

Site

Database(s)

EDR ID Number
EPA ID Number

QWIK STOP MINI MKT (Continued)

U003919336

Chemical: TRIMETHYLBENZENE, 1,3,5-
Comments: Not reported
Horizontal Ref Datum: WGS84
Altitude Datum: Not reported
Latitude: 39.856048
Longitude: -75.377470

Name: QWIK STOP MINI MKT
Address: 799 UPLAND AVE
City,State,Zip: UPLAND, PA 19015-2451
Region: EP SE Rgnl Off Norristown
Municipality: Upland Boro
Facility Id: 591532
Facility Type: Underground Storage Tank Containing Petroleum
Facility Status: Interim or Remedial Actions Initiated
Status Date: 08/20/2018
Confirmed Date: 08/20/2018
Program Other Id: 23-42808
Client: GREYHOUND UPLAND PETRO CO
Incident Id: 52285
Incident Desc: NOC
Suspect Date: Not reported
Source Of Notification: INSTL, OWNER
Release Discovered: VISOD
Source Cause Of Release: DISP, PHMEF
Tank: Not reported
Impact Desc: Soil
Substance: Unleaded Gasoline
CAS RN: Not reported
Chemical: Not reported
Comments: Not reported
Horizontal Ref Datum: WGS84
Altitude Datum: Not reported
Latitude: 39.856048
Longitude: -75.377470

Name: QWIK STOP MINI MKT
Address: 799 UPLAND AVE
City,State,Zip: UPLAND, PA 19015-2451
Region: EP SE Rgnl Off Norristown
Municipality: Upland Boro
Facility Id: 591532
Facility Type: Underground Storage Tank Containing Petroleum
Facility Status: Interim or Remedial Actions Initiated
Status Date: 08/20/2018
Confirmed Date: 08/20/2018
Program Other Id: 23-42808
Client: GREYHOUND UPLAND PETRO CO
Incident Id: 52285
Incident Desc: NOC
Suspect Date: Not reported
Source Of Notification: INSTL, OWNER
Release Discovered: VISOD
Source Cause Of Release: DISP, PHMEF
Tank: Not reported
Impact Desc: Surface Water
Substance: Unleaded Gasoline

Map ID
Direction
Distance
Elevation

MAP FINDINGS

Site

Database(s)

EDR ID Number
EPA ID Number

QWIK STOP MINI MKT (Continued)

U003919336

CAS RN: Not reported
Chemical: Not reported
Comments: Not reported
Horizontal Ref Datum: WGS84
Altitude Datum: Not reported
Latitude: 39.856048
Longitude: -75.377470

Name: QWIK STOP MINI MKT
Address: 799 UPLAND AVE
City,State,Zip: UPLAND, PA 19015-2451
Region: EP SE Rgnl Off Norristown
Municipality: Upland Boro
Facility Id: 591532
Facility Type: Underground Storage Tank Containing Petroleum
Facility Status: Administrative Close Out (ACO)
Status Date: 10/18/2006
Confirmed Date: 01/12/1999
Program Other Id: 23-42808
Client: GREYHOUND UPLAND PETRO CO
Incident Id: 1929
Incident Desc: QWIK STOP MINI MKT
Suspect Date: Not reported
Source Of Notification: Not reported
Release Discovered: Not reported
Source Cause Of Release: Not reported
Tank: Not reported
Impact Desc: Soil
Substance: Unleaded Gasoline
CAS RN: Not reported
Chemical: Not reported
Comments: Not reported
Horizontal Ref Datum: WGS84
Altitude Datum: Not reported
Latitude: 39.856048
Longitude: -75.377470

Name: QWIK STOP MINI MKT
Address: 799 UPLAND AVE
City,State,Zip: UPLAND, PA 19015-2451
Region: EP SE Rgnl Off Norristown
Municipality: Upland Boro
Facility Id: 591532
Facility Type: Underground Storage Tank Containing Petroleum
Facility Status: Administrative Close Out (ACO)
Status Date: 02/05/2021
Confirmed Date: 01/07/1999
Program Other Id: 23-42808
Client: GREYHOUND UPLAND PETRO CO
Incident Id: 1930
Incident Desc: QWIK STOP MINI MKT
Suspect Date: Not reported
Source Of Notification: Not reported
Release Discovered: Not reported
Source Cause Of Release: Not reported
Tank: Not reported
Impact Desc: Ground Water

Map ID
Direction
Distance
Elevation

MAP FINDINGS

Site

Database(s)

EDR ID Number
EPA ID Number

QWIK STOP MINI MKT (Continued)

U003919336

Substance: Unleaded Gasoline
CAS RN: Not reported
Chemical: Not reported
Comments: Not reported
Horizontal Ref Datum: WGS84
Altitude Datum: Not reported
Latitude: 39.856048
Longitude: -75.377470

UST:

Name: QWIK STOP MINI MKT
Address: 799 UPLAND AVE
City,State,Zip: UPLAND, PA 19015-2451
Site ID: 573507
Other Id: 23-42808
Client Id Number: 188180
Municipality Name: Upland
Region: EP SE Rgnl Off Norristown
Mailing Name: GREYHOUND UPLAND PETRO CO
Mailing Address: 1 BUSTLETON PIKE
Mailing Address 2: Not reported
Mailing City,St,Zip: FEASTERVILLE TREVOSE, PA 19053-6330
Registration Expiration Date: 02/04/2022

Tank Seq No: 4
Tank Status: **Currently In Use**
Capacity: 18000
Substance: Gasoline
Date Installed: 10/03/2001
Tank Code: UST
Inspection Code: Facility Operation Inspection
Tank Last Dt Inspected: 06/18/2020
Decode for Tstatus: Currently In Use
Decode for Substance: Gasoline

Tank Seq No: 5
Tank Status: **Currently In Use**
Capacity: 7000
Substance: Gasoline
Date Installed: 10/03/2001
Tank Code: UST
Inspection Code: Facility Operation Inspection
Tank Last Dt Inspected: 06/18/2020
Decode for Tstatus: Currently In Use
Decode for Substance: Gasoline

ARCHIVE UST:

Name: QWIK STOP MINI MKT
Address: 799 UPLAND AVE
City,State,Zip: UPLAND 19015-2451
Facility Id: 23-42808
Site ID: 573507
Municipality: Upland Boro
Client Date: 188180
Owner Id: Not reported

Map ID
Direction
Distance
Elevation

MAP FINDINGS

Site

Database(s)

EDR ID Number
EPA ID Number

QWIK STOP MINI MKT (Continued)

U003919336

Owner Name: GREYHOUND UPLAND PETRO CO
Owner Address: 1 BUSTLETON PIKE
Owner Address 2: Not reported
Owner City,St,Zip: FEASTERVILLE TREVOSSE, PA 19053-6330
Owner Phone: Not reported
Owner County Code: Not reported
Resp Party Name: GREYHOUND UPLAND PETRO CO
RP Address: 1 BUSTLETON PIKE
RP Address 2: Not reported
RP City,St,Zip: FEASTERVILLE TREVOSSE, PA 19053-6330
Region Code Name: Not reported
Regulated Expire Date: Not reported

Tank Sequence #: 001
Tank Id: 641381
Status: Removed
Status Code End Date: Not reported
Capacity: 6000
Substance: GAS
Tank Substance End Date: Not reported
Install Date: 03/01/1977
Tank Code: UST
Inspection Code: Not reported
Last Inspection: Not reported
Substance Type: Not reported
CASRN for Hazardous Substances: 188180
Chemical Name: GREYHOUND UPLAND PETRO CO
Other Information Regarding The Tank Substance: Not reported
Undeliverable Address Ind.: N
Contact Name: MARINA KATS CORP MGR
Company: Not reported

Tank Sequence #: 002
Tank Id: 641382
Status: Removed
Status Code End Date: Not reported
Capacity: 6000
Substance: GAS
Tank Substance End Date: Not reported
Install Date: 03/01/1977
Tank Code: UST
Inspection Code: Not reported
Last Inspection: Not reported
Substance Type: Not reported
CASRN for Hazardous Substances: 188180
Chemical Name: GREYHOUND UPLAND PETRO CO
Other Information Regarding The Tank Substance: Not reported
Undeliverable Address Ind.: N
Contact Name: MARINA KATS CORP MGR
Company: Not reported

Tank Sequence #: 003
Tank Id: 641383
Status: Removed
Status Code End Date: Not reported

Map ID
Direction
Distance
Elevation

MAP FINDINGS

Site

Database(s)

EDR ID Number
EPA ID Number

QWIK STOP MINI MKT (Continued)

U003919336

Capacity: 6000
Substance: GAS
Tank Substance End Date: Not reported
Install Date: 03/01/1977
Tank Code: UST
Inspection Code: Not reported
Last Inspection: Not reported
Substance Type: Not reported
CASRN for Hazardous Substances: 188180
Chemical Name: GREYHOUND UPLAND PETRO CO
Other Information Regarding The Tank Substance: Not reported
Undeliverable Address Ind.: N
Contact Name: MARINA KATS CORP MGR
Company: Not reported

37
SSE
1/4-1/2
0.460 mi.
2428 ft.

SAVOY'S LANDFILL
1126 WEST 3RD ST.
CHESTER, PA

PA HIST LF S105954752
N/A

Relative:
Lower

HIST LF INVENTORY:

Actual:
29 ft.

Site ID: 1-197
Inspect Date: 08/11/00
Facility Status: INACTIVE
Facility Type: Not reported

38
SSE
1/4-1/2
0.479 mi.
2527 ft.

BLUE LINE TRANSF
THIRD & BROOMALL ST
CHESTER, PA 19016

PA LUST U001450018
PA ARCHIVE UST N/A
PA ARCHIVE AST

Relative:
Lower

LUST:

Actual:
26 ft.

Name: BLUE LINE TRANSF
Address: THIRD & BROOMALL ST
City,State,Zip: CHESTER, PA 19016
Region: EP SE Rgnl Off Norristown
Municipality: Chester City
Facility Id: 591118
Facility Type: Underground Storage Tank Containing Petroleum
Facility Status: Cleanup Completed
Status Date: 07/01/2011
Confirmed Date: 04/19/1999
Program Other Id: 23-28097
Client: BLUE LINE TRANSF CO INC
Incident Id: 1232
Incident Desc: BLUE LINE TRANSF CO
Suspect Date: Not reported
Source Of Notification: Not reported
Release Discovered: Not reported
Source Cause Of Release: Not reported
Tank: Not reported
Impact Desc: Soil
Substance: New Motor Oil
CAS RN: Not reported

Map ID
Direction
Distance
Elevation

MAP FINDINGS

Site

Database(s)

EDR ID Number
EPA ID Number

BLUE LINE TRANSF (Continued)

U001450018

Chemical: Not reported
Comments: Not reported
Horizontal Ref Datum: Not reported
Altitude Datum: Not reported
Latitude: Not reported
Longitude: Not reported

Name: BLUE LINE TRANSF
Address: THIRD & BROOMALL ST
City,State,Zip: CHESTER, PA 19016
Region: EP SE Rgnl Off Norristown
Municipality: Chester City
Facility Id: 591118
Facility Type: Underground Storage Tank Containing Petroleum
Facility Status: Cleanup Completed
Status Date: 07/01/2011
Confirmed Date: 04/19/1999
Program Other Id: 23-28097
Client: BLUE LINE TRANSF CO INC
Incident Id: 1232
Incident Desc: BLUE LINE TRANSF CO
Suspect Date: Not reported
Source Of Notification: Not reported
Release Discovered: Not reported
Source Cause Of Release: Not reported
Tank: Not reported
Impact Desc: Soil
Substance: Used Motor Oil
CAS RN: Not reported
Chemical: Not reported
Comments: Not reported
Horizontal Ref Datum: Not reported
Altitude Datum: Not reported
Latitude: Not reported
Longitude: Not reported

ARCHIVE UST:

Name: BLUE LINE TRANSF
Address: THIRD & BROOMALL ST
City,State,Zip: CHESTER 19016
Facility Id: 23-28097
Site ID: 513591
Municipality: Chester City
Client Date: 172837
Owner Id: Not reported
Owner Name: BLUE LINE TRANSF CO INC
Owner Address: PO BOX 4
Owner Address 2: Not reported
Owner City,St,Zip: CHESTER, PA 19016
Owner Phone: Not reported
Owner County Code: Not reported
Resp Party Name: BLUE LINE TRANSF CO INC
RP Address: PO BOX 4
RP Address 2: Not reported
RP City,St,Zip: CHESTER, PA 19016-0004
Region Code Name: Not reported
Regulated Expire Date: Not reported

Map ID
Direction
Distance
Elevation

MAP FINDINGS

Site

Database(s)

EDR ID Number
EPA ID Number

BLUE LINE TRANSF (Continued)

U001450018

Tank Sequence #: 001
Tank Id: 639583
Status: Removed
Status Code End Date: Not reported
Capacity: 20000
Substance: DIESL
Tank Substance End Date: Not reported
Install Date: 06/01/1976
Tank Code: UST
Inspection Code: Not reported
Last Inspection: Not reported
Substance Type: Not reported
CASRN for Hazardous Substances: 172837
Chemical Name: BLUE LINE TRANSF CO INC
Other Information Regarding The Tank Substance: Not reported
Undeliverable Address Ind.: N
Contact Name: UNKNOWN
Company: Not reported

Tank Sequence #: 002
Tank Id: 639585
Status: Removed
Status Code End Date: Not reported
Capacity: 275
Substance: USDOL
Tank Substance End Date: Not reported
Install Date: 04/01/1983
Tank Code: UST
Inspection Code: Not reported
Last Inspection: Not reported
Substance Type: Not reported
CASRN for Hazardous Substances: 172837
Chemical Name: BLUE LINE TRANSF CO INC
Other Information Regarding The Tank Substance: Not reported
Undeliverable Address Ind.: N
Contact Name: UNKNOWN
Company: Not reported

Tank Sequence #: 003
Tank Id: 639586
Status: Removed
Status Code End Date: Not reported
Capacity: 275
Substance: USDOL
Tank Substance End Date: Not reported
Install Date: 04/01/1983
Tank Code: UST
Inspection Code: Not reported
Last Inspection: Not reported
Substance Type: Not reported
CASRN for Hazardous Substances: 172837
Chemical Name: BLUE LINE TRANSF CO INC
Other Information Regarding The Tank Substance: Not reported
Undeliverable Address Ind.: N
Contact Name: UNKNOWN

Map ID
Direction
Distance
Elevation

MAP FINDINGS

Site

Database(s)

EDR ID Number
EPA ID Number

BLUE LINE TRANSF (Continued)

U001450018

Company: Not reported

Tank Sequence #: 004
Tank Id: 639587
Status: Unregulated Removed
Status Code End Date: Not reported
Capacity: 4000
Substance: OTHER
Tank Substance End Date: Not reported
Install Date: 12/01/1965
Tank Code: UST
Inspection Code: Not reported
Last Inspection: Not reported
Substance Type: Not reported
CASRN for Hazardous Substances: 172837
Chemical Name: BLUE LINE TRANSF CO INC
Other Information Regarding The Tank Substance: Not reported
Undeliverable Address Ind.: N
Contact Name: UNKNOWN
Company: Not reported

Tank Sequence #: 005
Tank Id: 639588
Status: Unregulated Removed
Status Code End Date: Not reported
Capacity: 4000
Substance: OTHER
Tank Substance End Date: Not reported
Install Date: 12/01/1965
Tank Code: UST
Inspection Code: Not reported
Last Inspection: Not reported
Substance Type: Not reported
CASRN for Hazardous Substances: 172837
Chemical Name: BLUE LINE TRANSF CO INC
Other Information Regarding The Tank Substance: Not reported
Undeliverable Address Ind.: N
Contact Name: UNKNOWN
Company: Not reported

Tank Sequence #: 006
Tank Id: 639589
Status: Unregulated Removed
Status Code End Date: Not reported
Capacity: 2000
Substance: OTHER
Tank Substance End Date: Not reported
Install Date: 12/01/1965
Tank Code: UST
Inspection Code: Not reported
Last Inspection: Not reported
Substance Type: Not reported
CASRN for Hazardous Substances: 172837
Chemical Name: BLUE LINE TRANSF CO INC

Map ID
Direction
Distance
Elevation

MAP FINDINGS

Site

Database(s)

EDR ID Number
EPA ID Number

BLUE LINE TRANSF (Continued)

U001450018

Other Information Regarding The Tank Substance: Not reported
Undeliverable Address Ind.: N
Contact Name: UNKNOWN
Company: Not reported

Tank Sequence #: 007
Tank Id: 639590
Status: Unregulated Removed
Status Code End Date: Not reported
Capacity: 3000
Substance: OTHER
Tank Substance End Date: Not reported
Install Date: 12/01/1965
Tank Code: UST
Inspection Code: Not reported
Last Inspection: Not reported
Substance Type: Not reported
CASRN for Hazardous Substances: 172837
Chemical Name: BLUE LINE TRANSF CO INC
Other Information Regarding The Tank Substance: Not reported
Undeliverable Address Ind.: N
Contact Name: UNKNOWN
Company: Not reported

Tank Sequence #: 008
Tank Id: 639591
Status: Removed
Status Code End Date: Not reported
Capacity: 10000
Substance: DIESEL
Tank Substance End Date: Not reported
Install Date: 10/23/1998
Tank Code: UST
Inspection Code: Not reported
Last Inspection: Not reported
Substance Type: Not reported
CASRN for Hazardous Substances: 172837
Chemical Name: BLUE LINE TRANSF CO INC
Other Information Regarding The Tank Substance: Not reported
Undeliverable Address Ind.: N
Contact Name: UNKNOWN
Company: Not reported

ARCHIVE AST:

Name: BLUE LINE TRANSF
Address: THIRD & BROOMALL ST
City,State,Zip: CHESTER 19016
Facility ID: 23-28097
Site ID: 513591
Client ID: 172837
Municipality: Chester City
Region Name: Not reported
Owner ID: Not reported
Owner Name: BLUE LINE TRANSF CO INC
Owner Phone: Not reported

Map ID
Direction
Distance
Elevation

MAP FINDINGS

Site

Database(s)

EDR ID Number
EPA ID Number

BLUE LINE TRANSF (Continued)

U001450018

Owner Address: PO BOX 4
Owner Address 2: Not reported
Owner City,St,Zip: CHESTER, PA 19016
Owner County Code: Not reported
Resp Party Name: BLUE LINE TRANSF CO INC
RP Address: PO BOX 4
RP Address 2: Not reported
RP City,St,Zip: CHESTER, PA 19016-0004
Regulated Exp Date: Not reported

Tank ID: 639584
Tank Sequence #: 001A
Install Date: 12/01/1975
Status: Exempt From State Law
Status Code End Date: Not reported
Capacity: 1000
Substance: NMO
Tank Substance End Date: Not reported
Tank Code: AST
Inspection Code: Not reported
Last Inspection: Not reported
Substance Type: Not reported
CASRN for Hazardous Substances: 172837
Chemical Name: BLUE LINE TRANSF CO INC
Other Information Regarding The Tank Substance: Not reported
Undeliverable Address Ind.: N
Contact Name: UNKNOWN
Company: Not reported

39
NE
1/4-1/2
0.486 mi.
2566 ft.

CROZER CHESTER MEDL CTR INCINERATOR
15TH & UPLAND STS
UPLAND, PA 19013

PA HIST LF **S100663462**
N/A

Relative:
Lower
Actual:
58 ft.

HIST LF INACTIVE:
Size Acres: Not reported
Cont ID: Not reported
Contact Name: Not reported
Contact Tele: Not reported

140
East
1/4-1/2
0.491 mi.
2592 ft.

BARCLAY STREET ABANDONED DRUMS
518 BARCLAY STREET
CHESTER, PA 19013
Site 2 of 2 in cluster I

SEMS-ARCHIVE **1003866838**
PAD987285400

Relative:
Lower
Actual:
26 ft.

SEMS Archive:
Site ID: 0304145
EPA ID: PAD987285400
Name: BARCLAY STREET ABANDONED DRUMS
Address: 518 BARCLAY STREET
Address 2: Not reported
City,State,Zip: CHESTER, PA 19013
Cong District: 05
FIPS Code: 42045

Map ID
Direction
Distance
Elevation

MAP FINDINGS

Site

Database(s)

EDR ID Number
EPA ID Number

BARCLAY STREET ABANDONED DRUMS (Continued)

1003866838

FF: N
NPL: Not on the NPL
Non NPL Status: NFRAP-Site does not qualify for the NPL based on existing information

SEMS Archive Detail:

Region: 03
Site ID: 0304145
EPA ID: PAD987285400
Site Name: BARCLAY STREET ABANDONED DRUMS
NPL: N
FF: N
OU: 00
Action Code: VS
Action Name: ARCH SITE
SEQ: 1
Start Date: Not reported
Finish Date: 1991-11-01 05:00:00
Qual: Not reported
Current Action Lead: EPA Perf In-Hse

Region: 03
Site ID: 0304145
EPA ID: PAD987285400
Site Name: BARCLAY STREET ABANDONED DRUMS
NPL: N
FF: N
OU: 00
Action Code: DS
Action Name: DISCVRY
SEQ: 1
Start Date: 1990-08-14 04:00:00
Finish Date: 1990-08-14 04:00:00
Qual: Not reported
Current Action Lead: EPA Perf

Region: 03
Site ID: 0304145
EPA ID: PAD987285400
Site Name: BARCLAY STREET ABANDONED DRUMS
NPL: N
FF: N
OU: 00
Action Code: RS
Action Name: RV ASSESS
SEQ: 1
Start Date: 1990-08-14 04:00:00
Finish Date: 1990-08-14 04:00:00
Qual: Not reported
Current Action Lead: EPA Perf

Region: 03
Site ID: 0304145
EPA ID: PAD987285400
Site Name: BARCLAY STREET ABANDONED DRUMS
NPL: N
FF: N
OU: 00
Action Code: PA

Map ID
Direction
Distance
Elevation

MAP FINDINGS

Site

Database(s)

EDR ID Number
EPA ID Number

BARCLAY STREET ABANDONED DRUMS (Continued)

1003866838

Action Name: PA
SEQ: 1
Start Date: 1991-07-10 04:00:00
Finish Date: 1991-11-01 05:00:00
Qual: N
Current Action Lead: EPA Perf

41
NNW
1/4-1/2
0.492 mi.
2597 ft.

TOBY FARMS ELEM SCH
201 BRIDGEWATER RD
CHESTER, PA 19015

PA LUST **U001099671**
PA UST **N/A**
PA ARCHIVE UST

Relative:
Lower
Actual:
72 ft.

LUST:
Name: TOBY FARMS ELEM SCH
Address: 201 BRIDGEWATER RD
City,State,Zip: CHESTER, PA 19015-2113
Region: EP SE Rgnl Off Norristown
Municipality: Chester Twp
Facility Id: 590912
Facility Type: Underground Storage Tank Containing Petroleum
Facility Status: Interim or Remedial Actions Initiated
Status Date: 09/27/2018
Confirmed Date: 09/27/2018
Program Other Id: 23-14086
Client: CHESTER UPLAND SCH DIST
Incident Id: 52446
Incident Desc: NOC
Suspect Date: Not reported
Source Of Notification: OWNER
Release Discovered: LD, TTEST
Source Cause Of Release: PUST
Tank: Not reported
Impact Desc: Not reported
Substance: Not reported
CAS RN: Not reported
Chemical: Not reported
Comments: Not reported
Horizontal Ref Datum: WGS84
Altitude Datum: Not reported
Latitude: 39.855864
Longitude: -75.383034

Name: TOBY FARMS ELEM SCH
Address: 201 BRIDGEWATER RD
City,State,Zip: CHESTER, PA 19015-2113
Region: EP SE Rgnl Off Norristown
Municipality: Chester Twp
Facility Id: 590912
Facility Type: Underground Storage Tank Containing Petroleum
Facility Status: Interim or Remedial Actions Initiated
Status Date: 03/05/2019
Confirmed Date: 03/05/2019
Program Other Id: 23-14086
Client: CHESTER UPLAND SCH DIST
Incident Id: 53108
Incident Desc: NOC

Map ID
Direction
Distance
Elevation

MAP FINDINGS

Site

Database(s)

EDR ID Number
EPA ID Number

TOBY FARMS ELEM SCH (Continued)

U001099671

Suspect Date: Not reported
Source Of Notification: INSTL, OWNER
Release Discovered: 3PTY
Source Cause Of Release: SPCB
Tank: Not reported
Impact Desc: Release to Containment - Unknown Impact
Substance: Diesel Fuel
CAS RN: Not reported
Chemical: Not reported
Comments: Not reported
Horizontal Ref Datum: WGS84
Altitude Datum: Not reported
Latitude: 39.855864
Longitude: -75.383034

UST:

Name: TOBY FARMS ELEM SCH
Address: 201 BRIDGEWATER RD
City,State,Zip: CHESTER, PA 19015-2113
Site ID: 573078
Other Id: 23-14086
Client Id Number: 164168
Municipality Name: Chester
Region: EP SE Rgnl Off Norristown
Mailing Name: CHESTER UPLAND SCH DIST
Mailing Address: 1720 MELROSE AVE
Mailing Address 2: Not reported
Mailing City,St,Zip: CHESTER, PA 19013-5837
Registration Expiration Date: 02/04/2022

Tank Seq No: 4
Tank Status: **Temporarily Out of Use**
Capacity: 10000
Substance: Gasoline
Date Installed: 08/01/1990
Tank Code: UST
Inspection Code: Facility Operation Inspection
Tank Last Dt Inspected: 03/05/2019
Decode for Tstatus: Temporarily Out of Use
Decode for Substance: Gasoline

Tank Seq No: 5
Tank Status: **Currently In Use**
Capacity: 10000
Substance: Diesel Fuel
Date Installed: 08/01/1990
Tank Code: UST
Inspection Code: Facility Operation Inspection
Tank Last Dt Inspected: 03/05/2019
Decode for Tstatus: Currently In Use
Decode for Substance: Diesel Fuel

ARCHIVE UST:

Name: TOBY FARMS ELEM SCH
Address: 201 BRIDGEWATER RD

Map ID
Direction
Distance
Elevation

MAP FINDINGS

Site

Database(s)

EDR ID Number
EPA ID Number

TOBY FARMS ELEM SCH (Continued)

U001099671

City,State,Zip: CHESTER 19015-2113
Facility Id: 23-14086
Site ID: 573078
Municipality: Chester Twp
Client Date: 164168
Owner Id: Not reported
Owner Name: CHESTER UPLAND SCH DIST
Owner Address: 1720 MELROSE AVE
Owner Address 2: Not reported
Owner City,St,Zip: CHESTER, PA 19013
Owner Phone: Not reported
Owner County Code: Not reported
Resp Party Name: CHESTER UPLAND SCH DIST
RP Address: 1720 MELROSE AVE
RP Address 2: Not reported
RP City,St,Zip: CHESTER, PA 19013-5837
Region Code Name: Not reported
Regulated Expire Date: Not reported

Tank Sequence #: 001
Tank Id: 638295
Status: Exempt From State Law
Status Code End Date: Not reported
Capacity: 8000
Substance: HO
Tank Substance End Date: Not reported
Install Date: 12/01/1963
Tank Code: UST
Inspection Code: Not reported
Last Inspection: Not reported
Substance Type: Not reported
CASRN for Hazardous Substances: 164168
Chemical Name: CHESTER UPLAND SCH DIST
Other Information Regarding The Tank Substance: Not reported
Undeliverable Address Ind.: N
Contact Name: UNKNOWN
Company: Not reported

Tank Sequence #: 002
Tank Id: 638296
Status: Exempt From State Law
Status Code End Date: Not reported
Capacity: 8000
Substance: HO
Tank Substance End Date: Not reported
Install Date: 12/01/1968
Tank Code: UST
Inspection Code: Not reported
Last Inspection: Not reported
Substance Type: Not reported
CASRN for Hazardous Substances: 164168
Chemical Name: CHESTER UPLAND SCH DIST
Other Information Regarding The Tank Substance: Not reported
Undeliverable Address Ind.: N
Contact Name: UNKNOWN
Company: Not reported

Map ID
Direction
Distance
Elevation

MAP FINDINGS

Site

Database(s)

EDR ID Number
EPA ID Number

TOBY FARMS ELEM SCH (Continued)

U001099671

Tank Sequence #: 003
Tank Id: 638297
Status: Closed Without a Permit
Status Code End Date: Not reported
Capacity: 8000
Substance: GAS
Tank Substance End Date: Not reported
Install Date: 12/01/1973
Tank Code: UST
Inspection Code: Not reported
Last Inspection: Not reported
Substance Type: Not reported
CASRN for Hazardous Substances: 164168
Chemical Name: CHESTER UPLAND SCH DIST
Other Information Regarding The Tank Substance: Not reported
Undeliverable Address Ind.: N
Contact Name: UNKNOWN
Company: Not reported

42
South
1/2-1
0.780 mi.
4117 ft.

DELAWARE COUNTY GAS CO
DELAWARE AVE AT TILGHMAN ST
CHESTER, PA 19013

EDR MGP 1008408525
N/A

Relative:
Lower
Actual:
9 ft.

Manufactured Gas Plants:
Alternate Name: PHILADELPHIA SUBURBAN GAS AND ELECTRIC. No additional information available

J43
South
1/2-1
0.830 mi.
4384 ft.

WADE (ABM)
1 FLOWER STREET
CHESTER, PA 19013

Site 1 of 2 in cluster J

Delisted NPL 1000195137
SEMS PAD980539407
RCRA-LQG
US ENG CONTROLS
ROD
PRP
ICIS
FINDS
ECHO

Relative:
Lower
Actual:
15 ft.

Delisted NPL:
EPA Region: 3
EPA ID: PAD980539407
Site ID: 301343
Name: WADE (ABM)
Address: 1 FLOWER STREET
City, State, Zip: CHESTER, PA 19013
Federal Description: N
Latitude: 39.8337
Longitude: -75.3775
Deleted Date: 1989-03-23 00:00:00
NAI: N
Native American Entity: Not reported

SEMS:
Site ID: 0301343
EPA ID: PAD980539407
Name: WADE (ABM)

Map ID
Direction
Distance
Elevation

MAP FINDINGS

Site

Database(s)

EDR ID Number
EPA ID Number

WADE (ABM) (Continued)

1000195137

Address: 1 FLOWER STREET
Address 2: Not reported
City,State,Zip: CHESTER, PA 19013
Cong District: 05
FIPS Code: 42045
Latitude: +39.833700
Longitude: -75.377500
FF: N
NPL: Deleted from the Final NPL
Non NPL Status: Not reported

SEMS Detail:

Region: 03
Site ID: 0301343
EPA ID: PAD980539407
Site Name: WADE (ABM)
NPL: D
FF: N
OU: 00
Action Code: PA
Action Name: PA
SEQ: 1
Start Date: 1979-02-01 05:00:00
Finish Date: 2/1/1979 5:00:00 AM
Qual: L
Current Action Lead: EPA Perf

Region: 03
Site ID: 0301343
EPA ID: PAD980539407
Site Name: WADE (ABM)
NPL: D
FF: N
OU: 00
Action Code: ND
Action Name: DELETION
SEQ: 1
Start Date: 1988-12-02 05:00:00
Finish Date: 3/23/1989 5:00:00 AM
Qual: Not reported
Current Action Lead: EPA Perf

Region: 03
Site ID: 0301343
EPA ID: PAD980539407
Site Name: WADE (ABM)
NPL: D
FF: N
OU: 00
Action Code: NP
Action Name: PROPOSED
SEQ: 1
Start Date: 1982-12-30 05:00:00
Finish Date: 12/30/1982 5:00:00 AM
Qual: Not reported
Current Action Lead: EPA Perf

Region: 03

Map ID
Direction
Distance
Elevation

MAP FINDINGS

Site

Database(s)

EDR ID Number
EPA ID Number

WADE (ABM) (Continued)

1000195137

Site ID: 0301343
EPA ID: PAD980539407
Site Name: WADE (ABM)
NPL: D
FF: N
OU: 00
Action Code: DS
Action Name: DISCVRY
SEQ: 1
Start Date: 1977-04-01 05:00:00
Finish Date: 4/1/1977 5:00:00 AM
Qual: Not reported
Current Action Lead: EPA Perf

Region: 03
Site ID: 0301343
EPA ID: PAD980539407
Site Name: WADE (ABM)
NPL: D
FF: N
OU: 00
Action Code: RV
Action Name: RMVL
SEQ: 1
Start Date: 1981-10-14 04:00:00
Finish Date: 12/22/1981 5:00:00 AM
Qual: S
Current Action Lead: EPA Perf

Region: 03
Site ID: 0301343
EPA ID: PAD980539407
Site Name: WADE (ABM)
NPL: D
FF: N
OU: 00
Action Code: TU
Action Name: NOID
SEQ: 1
Start Date: 1988-12-02 05:00:00
Finish Date: 12/2/1988 5:00:00 AM
Qual: Not reported
Current Action Lead: EPA Perf

Region: 03
Site ID: 0301343
EPA ID: PAD980539407
Site Name: WADE (ABM)
NPL: D
FF: N
OU: 00
Action Code: FE
Action Name: 5 YEAR
SEQ: 4
Start Date: 2009-03-11 04:00:00
Finish Date: 9/25/2009 4:00:00 AM
Qual: Not reported

Map ID
Direction
Distance
Elevation

MAP FINDINGS

Site

Database(s)

EDR ID Number
EPA ID Number

WADE (ABM) (Continued)

1000195137

Current Action Lead: EPA Perf

Region: 03
Site ID: 0301343
EPA ID: PAD980539407
Site Name: WADE (ABM)
NPL: D
FF: N
OU: 01
Action Code: AR
Action Name: ADMIN REC
SEQ: 1
Start Date: 1988-05-04 04:00:00
Finish Date: 5/4/1988 4:00:00 AM
Qual: E
Current Action Lead: EPA Perf

Region: 03
Site ID: 0301343
EPA ID: PAD980539407
Site Name: WADE (ABM)
NPL: D
FF: N
OU: 00
Action Code: FE
Action Name: 5 YEAR
SEQ: 1
Start Date: 1992-07-08 04:00:00
Finish Date: 2/3/1993 5:00:00 AM
Qual: Not reported
Current Action Lead: EPA Perf

Region: 03
Site ID: 0301343
EPA ID: PAD980539407
Site Name: WADE (ABM)
NPL: D
FF: N
OU: 00
Action Code: HR
Action Name: HAZRANK
SEQ: 1
Start Date: 1982-12-01 05:00:00
Finish Date: 12/1/1982 5:00:00 AM
Qual: Not reported
Current Action Lead: EPA Perf

Region: 03
Site ID: 0301343
EPA ID: PAD980539407
Site Name: WADE (ABM)
NPL: D
FF: N
OU: 00
Action Code: CR
Action Name: CI
SEQ: 1

Map ID
Direction
Distance
Elevation

MAP FINDINGS

Site

Database(s)

EDR ID Number
EPA ID Number

WADE (ABM) (Continued)

1000195137

Start Date: 1984-09-30 05:00:00
Finish Date: Not reported
Qual: Not reported
Current Action Lead: EPA Perf

Region: 03
Site ID: 0301343
EPA ID: PAD980539407
Site Name: WADE (ABM)
NPL: D
FF: N
OU: 00
Action Code: FE
Action Name: 5 YEAR
SEQ: 2
Start Date: 1998-05-11 04:00:00
Finish Date: 4/9/1999 4:00:00 AM
Qual: Not reported
Current Action Lead: EPA Perf

Region: 03
Site ID: 0301343
EPA ID: PAD980539407
Site Name: WADE (ABM)
NPL: D
FF: N
OU: 00
Action Code: RV
Action Name: RMVL
SEQ: 2
Start Date: 1982-04-19 05:00:00
Finish Date: 5/26/1982 4:00:00 AM
Qual: S
Current Action Lead: EPA Perf

Region: 03
Site ID: 0301343
EPA ID: PAD980539407
Site Name: WADE (ABM)
NPL: D
FF: N
OU: 01
Action Code: RO
Action Name: ROD
SEQ: 1
Start Date: 1984-08-30 05:00:00
Finish Date: 8/30/1984 5:00:00 AM
Qual: R
Current Action Lead: EPA Perf

Region: 03
Site ID: 0301343
EPA ID: PAD980539407
Site Name: WADE (ABM)
NPL: D
FF: N
OU: 00

Map ID
Direction
Distance
Elevation

MAP FINDINGS

Site

Database(s)

EDR ID Number
EPA ID Number

WADE (ABM) (Continued)

1000195137

Action Code: FE
Action Name: 5 YEAR
SEQ: 8
Start Date: 2017-12-07 05:00:00
Finish Date: 12/11/2018 6:00:00 AM
Qual: Not reported
Current Action Lead: EPA Perf

Region: 03
Site ID: 0301343
EPA ID: PAD980539407
Site Name: WADE (ABM)
NPL: D
FF: N
OU: 00
Action Code: NF
Action Name: NPL FINL
SEQ: 1
Start Date: 1983-09-08 04:00:00
Finish Date: 9/8/1983 4:00:00 AM
Qual: Not reported
Current Action Lead: EPA Perf

Region: 03
Site ID: 0301343
EPA ID: PAD980539407
Site Name: WADE (ABM)
NPL: D
FF: N
OU: 00
Action Code: FE
Action Name: 5 YEAR
SEQ: 3
Start Date: 2003-10-16 04:00:00
Finish Date: 9/30/2004 4:00:00 AM
Qual: Not reported
Current Action Lead: EPA Perf

Region: 03
Site ID: 0301343
EPA ID: PAD980539407
Site Name: WADE (ABM)
NPL: D
FF: N
OU: 00
Action Code: CQ
Action Name: CLSOUT R
SEQ: 1
Start Date: 1988-06-29 04:00:00
Finish Date: 6/29/1988 4:00:00 AM
Qual: Not reported
Current Action Lead: EPA Perf

Region: 03
Site ID: 0301343
EPA ID: PAD980539407
Site Name: WADE (ABM)

Map ID
Direction
Distance
Elevation

MAP FINDINGS

Site

Database(s)

EDR ID Number
EPA ID Number

WADE (ABM) (Continued)

1000195137

NPL: D
FF: N
OU: 00
Action Code: FE
Action Name: 5 YEAR
SEQ: 5
Start Date: 2013-11-26 05:00:00
Finish Date: 9/15/2014 5:00:00 AM
Qual: Not reported
Current Action Lead: EPA Perf

Region: 03
Site ID: 0301343
EPA ID: PAD980539407
Site Name: WADE (ABM)
NPL: D
FF: N
OU: 00
Action Code: SI
Action Name: SI
SEQ: 1
Start Date: 1980-04-01 05:00:00
Finish Date: 8/1/1981 4:00:00 AM
Qual: H
Current Action Lead: EPA Perf

Region: 03
Site ID: 0301343
EPA ID: PAD980539407
Site Name: WADE (ABM)
NPL: D
FF: N
OU: 01
Action Code: RA
Action Name: RA
SEQ: 1
Start Date: 1987-03-04 05:00:00
Finish Date: 12/20/1987 5:00:00 AM
Qual: Not reported
Current Action Lead: St Perf

Region: 03
Site ID: 0301343
EPA ID: PAD980539407
Site Name: WADE (ABM)
NPL: D
FF: N
OU: 01
Action Code: OM
Action Name: OM
SEQ: 1
Start Date: 1989-05-15 04:00:00
Finish Date: 12/11/2018 6:00:00 AM
Qual: Not reported
Current Action Lead: St Perf

Map ID
Direction
Distance
Elevation

MAP FINDINGS

Site

Database(s)

EDR ID Number
EPA ID Number

WADE (ABM) (Continued)

1000195137

RCRA-LQG:

Date Form Received by Agency:	20120224
Handler Name:	WADE DUMP SITE-CHESTER
Handler Address:	1 FLOWER ST
Handler City,State,Zip:	CHESTER, PA 19013-3135
EPA ID:	PAD980539407
Contact Name:	Not reported
Contact Address:	Not reported
Contact City,State,Zip:	Not reported
Contact Telephone:	Not reported
Contact Fax:	Not reported
Contact Email:	Not reported
Contact Title:	Not reported
EPA Region:	03
Land Type:	Other
Federal Waste Generator Description:	Large Quantity Generator
Non-Notifier:	Not reported
Biennial Report Cycle:	Not reported
Accessibility:	Not reported
Active Site Indicator:	Handler Activities
State District Owner:	PA
State District:	1
Mailing Address:	Not reported
Mailing City,State,Zip:	Not reported
Owner Name:	Not reported
Owner Type:	Not reported
Operator Name:	Not reported
Operator Type:	Not reported
Short-Term Generator Activity:	No
Importer Activity:	No
Mixed Waste Generator:	No
Transporter Activity:	No
Transfer Facility Activity:	No
Recycler Activity with Storage:	No
Small Quantity On-Site Burner Exemption:	No
Smelting Melting and Refining Furnace Exemption:	No
Underground Injection Control:	No
Off-Site Waste Receipt:	No
Universal Waste Indicator:	No
Universal Waste Destination Facility:	No
Federal Universal Waste:	No
Active Site Fed-Reg Treatment Storage and Disposal Facility:	Not reported
Active Site Converter Treatment storage and Disposal Facility:	Not reported
Active Site State-Reg Treatment Storage and Disposal Facility:	Not reported
Active Site State-Reg Handler:	---
Federal Facility Indicator:	Not reported
Hazardous Secondary Material Indicator:	NN
Sub-Part K Indicator:	Not reported
Commercial TSD Indicator:	No
Treatment Storage and Disposal Type:	Not reported
2018 GPRA Permit Baseline:	Not on the Baseline
2018 GPRA Renewals Baseline:	Not on the Baseline
Permit Renewals Workload Universe:	Not reported
Permit Workload Universe:	Not reported
Permit Progress Universe:	Not reported
Post-Closure Workload Universe:	Not reported
Closure Workload Universe:	Not reported

Map ID
Direction
Distance
Elevation

MAP FINDINGS

Site

Database(s)

EDR ID Number
EPA ID Number

WADE (ABM) (Continued)

1000195137

202 GPRA Corrective Action Baseline:	No
Corrective Action Workload Universe:	No
Subject to Corrective Action Universe:	No
Non-TSDFs Where RCRA CA has Been Imposed Universe:	No
TSDFs Potentially Subject to CA Under 3004 (u)/(v) Universe:	No
TSDFs Only Subject to CA under Discretionary Auth Universe:	No
Corrective Action Priority Ranking:	No NCAPS ranking
Environmental Control Indicator:	No
Institutional Control Indicator:	No
Human Exposure Controls Indicator:	N/A
Groundwater Controls Indicator:	N/A
Operating TSDF Universe:	Not reported
Full Enforcement Universe:	Not reported
Significant Non-Complier Universe:	No
Unaddressed Significant Non-Complier Universe:	No
Addressed Significant Non-Complier Universe:	No
Significant Non-Complier With a Compliance Schedule Universe:	No
Financial Assurance Required:	Not reported
Handler Date of Last Change:	20120305
Recognized Trader-Importer:	No
Recognized Trader-Exporter:	No
Importer of Spent Lead Acid Batteries:	No
Exporter of Spent Lead Acid Batteries:	No
Recycler Activity Without Storage:	Not reported
Manifest Broker:	Not reported
Sub-Part P Indicator:	No

Hazardous Waste Summary:

Waste Code:	D001
Waste Description:	IGNITABLE WASTE

Handler - Owner Operator:

Owner/Operator Indicator:	Operator
Owner/Operator Name:	OPERNAME
Legal Status:	Private
Date Became Current:	Not reported
Date Ended Current:	Not reported
Owner/Operator Address:	OPERSTREET
Owner/Operator City,State,Zip:	OPERCITY, AK 99999
Owner/Operator Telephone:	215-555-1212
Owner/Operator Telephone Ext:	Not reported
Owner/Operator Fax:	Not reported
Owner/Operator Email:	Not reported
Owner/Operator Indicator:	Owner
Owner/Operator Name:	WADE, MELVIN
Legal Status:	Private
Date Became Current:	Not reported
Date Ended Current:	Not reported
Owner/Operator Address:	OWNERSTREET
Owner/Operator City,State,Zip:	OWNERCITY, AK 99999
Owner/Operator Telephone:	215-555-1212
Owner/Operator Telephone Ext:	Not reported
Owner/Operator Fax:	Not reported
Owner/Operator Email:	Not reported

Map ID
Direction
Distance
Elevation

MAP FINDINGS

Site

Database(s)

EDR ID Number
EPA ID Number

WADE (ABM) (Continued)

1000195137

Historic Generators:

Receive Date: 20120224
Handler Name: WADE DUMP SITE-CHESTER
Federal Waste Generator Description: Large Quantity Generator
State District Owner: PA
Large Quantity Handler of Universal Waste: No
Recognized Trader Importer: No
Recognized Trader Exporter: No
Spent Lead Acid Battery Importer: No
Spent Lead Acid Battery Exporter: No
Current Record: Yes
Non Storage Recycler Activity: Not reported
Electronic Manifest Broker: Not reported

Receive Date: 19870317
Handler Name: WADE DUMP SITE-PA DER
Federal Waste Generator Description: Large Quantity Generator
State District Owner: PA
Large Quantity Handler of Universal Waste: No
Recognized Trader Importer: No
Recognized Trader Exporter: No
Spent Lead Acid Battery Importer: No
Spent Lead Acid Battery Exporter: No
Current Record: No
Non Storage Recycler Activity: Not reported
Electronic Manifest Broker: Not reported

List of NAICS Codes and Descriptions:

NAICS Codes: No NAICS Codes Found

Facility Has Received Notices of Violation:

Found Violation: No
Agency Which Determined Violation: Not reported
Violation Short Description: Not reported
Date Violation was Determined: Not reported
Actual Return to Compliance Date: Not reported
Return to Compliance Qualifier: Not reported
Violation Responsible Agency: Not reported
Scheduled Compliance Date: Not reported
Enforcement Identifier: Not reported
Date of Enforcement Action: Not reported
Enforcement Responsible Agency: Not reported
Enforcement Docket Number: Not reported
Enforcement Attorney: Not reported
Corrective Action Component: Not reported
Appeal Initiated Date: Not reported
Appeal Resolution Date: Not reported
Disposition Status Date: Not reported
Disposition Status: Not reported
Disposition Status Description: Not reported
Consent/Final Order Sequence Number: Not reported
Consent/Final Order Respondent Name: Not reported
Consent/Final Order Lead Agency: Not reported
Enforcement Type: Not reported
Enforcement Responsible Person: Not reported
Enforcement Responsible Sub-Organization: Not reported

Map ID
Direction
Distance
Elevation

MAP FINDINGS

Site

Database(s)

EDR ID Number
EPA ID Number

WADE (ABM) (Continued)

1000195137

SEP Sequence Number: Not reported
SEP Expenditure Amount: Not reported
SEP Scheduled Completion Date: Not reported
SEP Actual Date: Not reported
SEP Defaulted Date: Not reported
SEP Type: Not reported
SEP Type Description: Not reported
Proposed Amount: Not reported
Final Monetary Amount: Not reported
Paid Amount: Not reported
Final Count: Not reported
Final Amount: Not reported

Found Violation: No
Agency Which Determined Violation: Not reported
Violation Short Description: Not reported
Date Violation was Determined: Not reported
Actual Return to Compliance Date: Not reported
Return to Compliance Qualifier: Not reported
Violation Responsible Agency: Not reported
Scheduled Compliance Date: Not reported
Enforcement Identifier: Not reported
Date of Enforcement Action: Not reported
Enforcement Responsible Agency: Not reported
Enforcement Docket Number: Not reported
Enforcement Attorney: Not reported
Corrective Action Component: Not reported
Appeal Initiated Date: Not reported
Appeal Resolution Date: Not reported
Disposition Status Date: Not reported
Disposition Status: Not reported
Disposition Status Description: Not reported
Consent/Final Order Sequence Number: Not reported
Consent/Final Order Respondent Name: Not reported
Consent/Final Order Lead Agency: Not reported
Enforcement Type: Not reported
Enforcement Responsible Person: Not reported
Enforcement Responsible Sub-Organization: Not reported
SEP Sequence Number: Not reported
SEP Expenditure Amount: Not reported
SEP Scheduled Completion Date: Not reported
SEP Actual Date: Not reported
SEP Defaulted Date: Not reported
SEP Type: Not reported
SEP Type Description: Not reported
Proposed Amount: Not reported
Final Monetary Amount: Not reported
Paid Amount: Not reported
Final Count: Not reported
Final Amount: Not reported

Evaluation Action Summary:
Evaluation Date: 19950405
Evaluation Responsible Agency: State
Found Violation: No
Evaluation Type Description: COMPLIANCE EVALUATION INSPECTION ON-SITE
Evaluation Responsible Person Identifier: PAJ

Map ID
Direction
Distance
Elevation

MAP FINDINGS

Site

Database(s)

EDR ID Number
EPA ID Number

WADE (ABM) (Continued)

1000195137

Evaluation Responsible Sub-Organization:	Not reported
Actual Return to Compliance Date:	Not reported
Scheduled Compliance Date:	Not reported
Date of Request:	Not reported
Date Response Received:	Not reported
Request Agency:	Not reported
Former Citation:	Not reported
Evaluation Date:	20120215
Evaluation Responsible Agency:	State
Found Violation:	No
Evaluation Type Description:	COMPLIANCE EVALUATION INSPECTION ON-SITE
Evaluation Responsible Person Identifier:	JLH
Evaluation Responsible Sub-Organization:	WM
Actual Return to Compliance Date:	Not reported
Scheduled Compliance Date:	Not reported
Date of Request:	Not reported
Date Response Received:	Not reported
Request Agency:	Not reported
Former Citation:	Not reported

Site:

Name:	WADE (ABM)
Address:	1 FLOWER STREET
Address 2:	Not reported
City,State,Zip:	CHESTER, PA 19013
Event Code:	Not reported
Action Taken Date:	08/30/1984
EPA ID:	PAD980539407
Action Name:	Record of Decision
Action ID:	1
Operable Unit:	01
Contaminated Media:	Buildings/Structures
Contact Name:	Not reported
Contact Telephone:	Not reported
Event:	Not reported
Federal Facility:	N
Fiscal Year:	1984
NPL Status:	Deleted from the Final NPL
Superfund Alternative Agreement:	N
Latitude:	+39.833700
Longitude:	-75.377500

Media:

EPA ID:	PAD980539407
Contaminated Media:	Buildings/Structures
Action ID:	1
Operable Unit:	01
Action Name:	Record of Decision
Action Taken Date:	08/30/1984
Event Code:	Not reported
Contact Name:	Not reported
Contact Telephone:	Not reported
Event:	Not reported
Federal Facility:	N
Fiscal Year:	1984

Map ID
Direction
Distance
Elevation

MAP FINDINGS

Site

Database(s)

EDR ID Number
EPA ID Number

WADE (ABM) (Continued)

1000195137

NPL Status: Deleted from the Final NPL
Superfund Alternative Agreement: N
Latitude: +39.833700
Longitude: -75.377500

EPA ID: PAD980539407
Contaminated Media: Soil
Action ID: 1
Operable Unit: 01
Action Name: Record of Decision
Action Taken Date: 08/30/1984
Event Code: Not reported
Contact Name: Not reported
Contact Telephone: Not reported
Event: Not reported
Federal Facility: N
Fiscal Year: 1984
NPL Status: Deleted from the Final NPL
Superfund Alternative Agreement: N
Latitude: +39.833700
Longitude: -75.377500

EPA ID: PAD980539407
Contaminated Media: Groundwater
Action ID: 1
Operable Unit: 01
Action Name: Record of Decision
Action Taken Date: 08/30/1984
Event Code: Not reported
Contact Name: Not reported
Contact Telephone: Not reported
Event: Not reported
Federal Facility: N
Fiscal Year: 1984
NPL Status: Deleted from the Final NPL
Superfund Alternative Agreement: N
Latitude: +39.833700
Longitude: -75.377500

EPA ID: PAD980539407
Contaminated Media: Soil
Action ID: 1
Operable Unit: 01
Action Name: Record of Decision
Action Taken Date: 08/30/1984
Event Code: Not reported
Contact Name: Not reported
Contact Telephone: Not reported
Event: Not reported
Federal Facility: N
Fiscal Year: 1984
NPL Status: Deleted from the Final NPL
Superfund Alternative Agreement: N
Latitude: +39.833700
Longitude: -75.377500

EPA ID: PAD980539407

Map ID
Direction
Distance
Elevation

MAP FINDINGS

Site

Database(s)

EDR ID Number
EPA ID Number

WADE (ABM) (Continued)

1000195137

Contaminated Media: Solid Waste
Action ID: 1
Operable Unit: 01
Action Name: Record of Decision
Action Taken Date: 08/30/1984
Event Code: Not reported
Contact Name: Not reported
Contact Telephone: Not reported
Event: Not reported
Federal Facility: N
Fiscal Year: 1984
NPL Status: Deleted from the Final NPL
Superfund Alternative Agreement: N
Latitude: +39.833700
Longitude: -75.377500

EPA ID: PAD980539407
Contaminated Media: Soil
Action ID: 1
Operable Unit: 01
Action Name: Record of Decision
Action Taken Date: 08/30/1984
Event Code: Not reported
Contact Name: Not reported
Contact Telephone: Not reported
Event: Not reported
Federal Facility: N
Fiscal Year: 1984
NPL Status: Deleted from the Final NPL
Superfund Alternative Agreement: N
Latitude: +39.833700
Longitude: -75.377500

EPA ID: PAD980539407
Contaminated Media: Buildings/Structures
Action ID: 1
Operable Unit: 01
Action Name: Record of Decision
Action Taken Date: 08/30/1984
Event Code: Not reported
Contact Name: Not reported
Contact Telephone: Not reported
Event: Not reported
Federal Facility: N
Fiscal Year: 1984
NPL Status: Deleted from the Final NPL
Superfund Alternative Agreement: N
Latitude: +39.833700
Longitude: -75.377500

EPA ID: PAD980539407
Contaminated Media: Soil
Action ID: 1
Operable Unit: 01
Action Name: Record of Decision
Action Taken Date: 08/30/1984
Event Code: Not reported

Map ID
Direction
Distance
Elevation

MAP FINDINGS

Site

Database(s)

EDR ID Number
EPA ID Number

WADE (ABM) (Continued)

1000195137

Contact Name: Not reported
Contact Telephone: Not reported
Event: Not reported
Federal Facility: N
Fiscal Year: 1984
NPL Status: Deleted from the Final NPL
Superfund Alternative Agreement: N
Latitude: +39.833700
Longitude: -75.377500

ROD:

Name: WADE (ABM)
Address: 1 FLOWER STREET
City,State,Zip: CHESTER, PA 19013
EPA ID: PAD980539407
RG: 3
Site ID: 301343
Action: GOVT Decision Document (ROD)
Operable Unit Number: SITEWIDE-OU01
SEQ ID: 1
Action Completion: 1984-08-30 00:00:00
NPL Status: Deleted
Non NPL Status: Not reported

PRP:

PRP Name: AIR PRODUCTS & CHEMICALS INC
ALLIED CHEMICAL CORP
AMCHEM PRODUCTS INC
AMERICAN CYANAMID CO./CYTEC INDUSTRIES
ANSLEY ELECTRONICS
APOLLO METALS INC
ASHLAND OIL INC
ASTEN HILL
BOEING VERTOL
CPS CHEMICAL CO.
DELBAR PRODUCTS
E. I. DU PONT DE NEMOURS AND COMPANY
EAST FALLS CORP.
FORD AERONUTRONICS CORP.
GATES ENGINEERING CO.
GENERAL ELECTRIC CO
GOULD INC
H K PORTER CO INC
KAUMAGRAPH CORP
KNOLL INTERNATIONAL, INC.

[Click this hyperlink](#) while viewing on your computer to access
20 additional PRP: record(s) in the EDR Site Report.

ICIS:

Enforcement Action ID: 03-1979-0014
FRS ID: 110004849709
Action Name: WADE LANDFILL
Facility Name: WADE DUMP
Facility Address: 1 FLOWER STREET
CHESTER, PA 19013

Map ID
Direction
Distance
Elevation

MAP FINDINGS

Site

Database(s)

EDR ID Number
EPA ID Number

WADE (ABM) (Continued)

1000195137

Enforcement Action Type: Civil Judicial Action
Facility County: DELAWARE
Program System Acronym: ICIS
Enforcement Action Forum Desc: Judicial
EA Type Code: CIV
Facility SIC Code: 4953
Federal Facility ID: Not reported
Latitude in Decimal Degrees: 39.8337
Longitude in Decimal Degrees: -75.3775
Permit Type Desc: Not reported
Program System Acronym: 186
Facility NAICS Code: Not reported
Tribal Land Code: Not reported

Facility Name: ABM WADE SITE
Address: 1 FLOWER STREET
Tribal Indicator: N
Fed Facility: No
NAIC Code: Not reported
SIC Code: 4953

Facility Name: ABM WADE SITE
Address: 1 FLOWER STREET
Tribal Indicator: N
Fed Facility: No
NAIC Code: Not reported
SIC Code: 4953

Facility Name: ABM WADE SITE
Address: 1 FLOWER STREET
Tribal Indicator: N
Fed Facility: No
NAIC Code: Not reported
SIC Code: 4953

Facility Name: ABM WADE SITE
Address: 1 FLOWER STREET
Tribal Indicator: N
Fed Facility: No
NAIC Code: Not reported
SIC Code: 4953

Facility Name: ABM WADE SITE
Address: 1 FLOWER STREET
Tribal Indicator: N
Fed Facility: No
NAIC Code: Not reported
SIC Code: 4953

FINDS:

Registry ID: 110004849709

[Click Here:](#)

Environmental Interest/Information System:
SUPERFUND NPL

Map ID
Direction
Distance
Elevation

MAP FINDINGS

Site

Database(s)

EDR ID Number
EPA ID Number

WADE (ABM) (Continued)

1000195137

RCRAInfo is a national information system that supports the Resource Conservation and Recovery Act (RCRA) program through the tracking of events and activities related to facilities that generate, transport, and treat, store, or dispose of hazardous waste. RCRAInfo allows RCRA program staff to track the notification, permit, compliance, and corrective action activities required under RCRA.

PA-EFACTS (Pennsylvania - Environmental Facility Application Compliance Tracking System) is a Department-wide database that provides a holistic view of clients and sites (including facilities) that DEP regulates.

ICIS (Integrated Compliance Information System) is the Integrated Compliance Information System and provides a database that, when complete, will contain integrated Enforcement and Compliance information across most of EPA's programs. The vision for ICIS is to replace EPA's independent databases that contain Enforcement data with a single repository for that information. Currently, ICIS contains all Federal Administrative and Judicial enforcement actions. This information is maintained in ICIS by EPA in the Regional offices and its Headquarters. A future release of ICIS will replace the Permit Compliance System (PCS) which supports the NPDES and will integrate that information with Federal actions already in the system. ICIS also has the capability to track other activities occurring in the Region that support Compliance and Enforcement programs. These include; Incident Tracking, Compliance Assistance, and Compliance Monitoring.

[Click this hyperlink](#) while viewing on your computer to access additional FINDS: detail in the EDR Site Report.

ECHO:

Envid:	1000195137
Registry ID:	110004849709
DFR URL:	http://echo.epa.gov/detailed-facility-report?fid=110004849709
Name:	WADE (ABM)
Address:	1 FLOWER STREET
City,State,Zip:	CHESTER, PA 19013

J44
South
1/2-1
0.830 mi.
4384 ft.

WADE DUMP SITE NPL
1 FLOWER ST
CHESTER, PA
Site 2 of 2 in cluster J

PA SHWS **S115910826**
N/A

Relative:
Lower
Actual:
15 ft.

SHWS:	
Region:	EP SE Rgnl Off Norristown
Facility Id:	617559
Municipality:	Chester City
Site:	ABM WADE SITE
Site Id:	260046
Program Other Id:	PAD980539407
HOR Ref Datum:	WGS84
Client Id:	Not reported
Client Owner:	Not reported
Initiation Id:	1223
Initiation Type:	CERCLA
Notice Date:	Not reported
List Date:	09/08/1983
Delist Date:	03/23/1989
Activity Id:	1259

Map ID
Direction
Distance
Elevation

MAP FINDINGS

Site

Database(s)

EDR ID Number
EPA ID Number

WADE DUMP SITE NPL (Continued)

S115910826

Media Id: 732942
Media Name: WADE DUMP SITE NPL-SOIL
Media Type: Soil Media
Substance Code: CLSOL
Substance: Chlorinated Solvents
CASRN: Not reported
Chemical: Not reported
Address Remarks: Not reported
Response Name: WADE DUMP SITE NPL
Response Action: CO&M - CERCLA Operation and Maintenance
Start Date: 05/01/1989
Finish Date: Not reported
RJD Date: Not reported
Altitude Datum: Not reported
Latitude: 39.833941
Longitude: -75.376929

Region: EP SE Rgnl Off Norristown
Facility Id: 617559
Municipality: Chester City
Site: ABM WADE SITE
Site Id: 260046
Program Other Id: PAD980539407
HOR Ref Datum: WGS84
Client Id: Not reported
Client Owner: Not reported
Initiation Id: 1223
Initiation Type: CERCLA
Notice Date: Not reported
List Date: 09/08/1983
Delist Date: 03/23/1989
Activity Id: 1259

Media Id: 758472
Media Name: WADE DUMP SITE NPL-GW
Media Type: Groundwater Media
Substance Code: CLSOL
Substance: Chlorinated Solvents
CASRN: Not reported
Chemical: Not reported
Address Remarks: Not reported
Response Name: WADE DUMP SITE NPL
Response Action: CO&M - CERCLA Operation and Maintenance
Start Date: 05/01/1989
Finish Date: Not reported
RJD Date: Not reported
Altitude Datum: Not reported
Latitude: 39.833941
Longitude: -75.376929

Region: EP SE Rgnl Off Norristown
Facility Id: 617559
Municipality: Chester City
Site: ABM WADE SITE
Site Id: 260046
Program Other Id: PAD980539407
HOR Ref Datum: WGS84
Client Id: Not reported

Map ID
Direction
Distance
Elevation

MAP FINDINGS

Site

Database(s)

EDR ID Number
EPA ID Number

WADE DUMP SITE NPL (Continued)

S115910826

Client Owner: Not reported
Initiation Id: 1223
Initiation Type: CERCLA
Notice Date: Not reported
List Date: 09/08/1983
Delist Date: 03/23/1989
Activity Id: 1259
Media Id: 758472
Media Name: WADE DUMP SITE NPL-GW
Media Type: Groundwater Media
Substance Code: OTORG
Substance: Other Organics
CASRN: Not reported
Chemical: Not reported
Address Remarks: Not reported
Response Name: WADE DUMP SITE NPL
Response Action: CO&M - CERCLA Operation and Maintenance
Start Date: 05/01/1989
Finish Date: Not reported
RJD Date: Not reported
Altitude Datum: Not reported
Latitude: 39.833941
Longitude: -75.376929

45
ESE
1/2-1
0.945 mi.
4991 ft.

Relative:
Lower

Actual:
9 ft.

KIMBERLY CLARK PA LLC
FRONT ST & AVE OF THE STATES
CHESTER, PA 19013

SEMS-ARCHIVE
CORRACTS
RCRA-TSDF
RCRA-SQG
2020 COR ACTION
ICIS
US AIRS
PA MANIFEST
NY MANIFEST

1000421465
PAD002274991

SEMS Archive:
Site ID: 0300546
EPA ID: PAD002274991
Name: SCOTT PAPER CO
Address: FRONT & MARKET STS
Address 2: Not reported
City,State,Zip: CHESTER, PA 19013
Cong District: 05
FIPS Code: 42045
FF: N
NPL: Not on the NPL
Non NPL Status: NFRAP-Site does not qualify for the NPL based on existing information

SEMS Archive Detail:
Region: 03
Site ID: 0300546
EPA ID: PAD002274991
Site Name: SCOTT PAPER CO
NPL: N
FF: N
OU: 00
Action Code: VS
Action Name: ARCH SITE
SEQ: 1

Map ID
Direction
Distance
Elevation

MAP FINDINGS

Site

Database(s)

EDR ID Number
EPA ID Number

KIMBERLY CLARK PA LLC (Continued)

1000421465

Start Date: Not reported
Finish Date: 1987-12-21 05:00:00
Qual: Not reported
Current Action Lead: EPA Perf In-Hse

Region: 03
Site ID: 0300546
EPA ID: PAD002274991
Site Name: SCOTT PAPER CO
NPL: N
FF: N
OU: 00
Action Code: DS
Action Name: DISCVRY
SEQ: 1
Start Date: 1983-03-01 05:00:00
Finish Date: 1983-03-01 05:00:00
Qual: Not reported
Current Action Lead: EPA Perf

Region: 03
Site ID: 0300546
EPA ID: PAD002274991
Site Name: SCOTT PAPER CO
NPL: N
FF: N
OU: 00
Action Code: PA
Action Name: PA
SEQ: 1
Start Date: Not reported
Finish Date: 1987-12-21 05:00:00
Qual: N
Current Action Lead: St Perf

CORRACTS:

Name: KIMBERLY CLARK PA LLC
Address: FRONT ST & AVE OF THE STATES
Address 2: Not reported
EPA ID: PAD002274991
Area Name: ENTIRE FACILITY
Corrective Action: INVESTIGATION IMPOSITION
Actual Date: 20101021
Air Release Indicator: Not reported
Groundwater Release Indicator: Not reported
Soil Release Indicator: Not reported
Surface Water Release Indicator: Not reported

Name: KIMBERLY CLARK PA LLC
Address: FRONT ST & AVE OF THE STATES
Address 2: Not reported
EPA ID: PAD002274991
Area Name: ENTIRE FACILITY
Corrective Action: CA PRIORITIZATION-MEDIUM CA PRIORITY
Actual Date: 19930528
Air Release Indicator: Not reported

Map ID
Direction
Distance
Elevation

MAP FINDINGS

Site

Database(s)

EDR ID Number
EPA ID Number

KIMBERLY CLARK PA LLC (Continued)

1000421465

Groundwater Release Indicator: Not reported
Soil Release Indicator: Not reported
Surface Water Release Indicator: Not reported

Name: KIMBERLY CLARK PA LLC
Address: FRONT ST & AVE OF THE STATES
Address 2: Not reported
EPA ID: PAD002274991
Area Name: ENTIRE FACILITY
Corrective Action: HUMAN EXPOSURES CONTROLLED DETERMINATION-YES, APPLICABLE AS OF THIS DATE

Actual Date: 20170922
Air Release Indicator: Not reported
Groundwater Release Indicator: Not reported
Soil Release Indicator: Not reported
Surface Water Release Indicator: Not reported

Name: KIMBERLY CLARK PA LLC
Address: FRONT ST & AVE OF THE STATES
Address 2: Not reported
EPA ID: PAD002274991
Area Name: ENTIRE FACILITY
Corrective Action: RELEASE TO GW CONTROLLED DETERMINATION-YES, APPLICABLE AS OF THIS DATE
Actual Date: 20170922
Air Release Indicator: Not reported
Groundwater Release Indicator: Not reported
Soil Release Indicator: Not reported
Surface Water Release Indicator: Not reported

RCRA-SQG:

Date Form Received by Agency: 20100615
Handler Name: KIMBERLY CLARK PA LLC
Handler Address: FRONT ST & AVE OF THE STATES
Handler City,State,Zip: CHESTER, PA 19013-4471
EPA ID: PAD002274991
Contact Name: GARY BAKER
Contact Address: FRONT ST & AVE OF THE STATES
Contact City,State,Zip: CHESTER, PA 19013-4471
Contact Telephone: 610-499-6355
Contact Fax: Not reported
Contact Email: Not reported
Contact Title: Not reported
EPA Region: 03
Land Type: Other
Federal Waste Generator Description: Small Quantity Generator
Non-Notifier: Not reported
Biennial Report Cycle: Not reported
Accessibility: Not reported
Active Site Indicator: Handler Activities, Corrective Action Activities
State District Owner: PA
State District: 1
Mailing Address: FRONT ST & AVE OF THE STATES
Mailing City,State,Zip: CHESTER, PA 19013-4471
Owner Name: Not reported
Owner Type: Not reported
Operator Name: Not reported
Operator Type: Not reported

Map ID
Direction
Distance
Elevation

MAP FINDINGS

Site

Database(s)

EDR ID Number
EPA ID Number

KIMBERLY CLARK PA LLC (Continued)

1000421465

Short-Term Generator Activity:	No
Importer Activity:	No
Mixed Waste Generator:	No
Transporter Activity:	No
Transfer Facility Activity:	No
Recycler Activity with Storage:	No
Small Quantity On-Site Burner Exemption:	No
Smelting Melting and Refining Furnace Exemption:	No
Underground Injection Control:	No
Off-Site Waste Receipt:	No
Universal Waste Indicator:	No
Universal Waste Destination Facility:	No
Federal Universal Waste:	No
Active Site Fed-Reg Treatment Storage and Disposal Facility:	Not reported
Active Site Converter Treatment storage and Disposal Facility:	Not reported
Active Site State-Reg Treatment Storage and Disposal Facility:	Not reported
Active Site State-Reg Handler:	---
Federal Facility Indicator:	Not reported
Hazardous Secondary Material Indicator:	NN
Sub-Part K Indicator:	Not reported
Commercial TSD Indicator:	No
Treatment Storage and Disposal Type:	Not reported
2018 GPRA Permit Baseline:	Not on the Baseline
2018 GPRA Renewals Baseline:	Not on the Baseline
Permit Renewals Workload Universe:	Not reported
Permit Workload Universe:	Not reported
Permit Progress Universe:	Not reported
Post-Closure Workload Universe:	Not reported
Closure Workload Universe:	Not reported
202 GPRA Corrective Action Baseline:	Yes
Corrective Action Workload Universe:	Yes
Subject to Corrective Action Universe:	No
Non-TSDs Where RCRA CA has Been Imposed Universe:	Yes
TSDs Potentially Subject to CA Under 3004 (u)/(v) Universe:	No
TSDs Only Subject to CA under Discretionary Auth Universe:	No
Corrective Action Priority Ranking:	Medium
Environmental Control Indicator:	No
Institutional Control Indicator:	No
Human Exposure Controls Indicator:	Yes
Groundwater Controls Indicator:	Yes
Operating TSD Universe:	Not reported
Full Enforcement Universe:	Not reported
Significant Non-Complier Universe:	No
Unaddressed Significant Non-Complier Universe:	No
Addressed Significant Non-Complier Universe:	No
Significant Non-Complier With a Compliance Schedule Universe:	No
Financial Assurance Required:	Not reported
Handler Date of Last Change:	20100810
Recognized Trader-Importer:	No
Recognized Trader-Exporter:	No
Importer of Spent Lead Acid Batteries:	No
Exporter of Spent Lead Acid Batteries:	No
Recycler Activity Without Storage:	Not reported
Manifest Broker:	Not reported
Sub-Part P Indicator:	No

Map ID
Direction
Distance
Elevation

MAP FINDINGS

Site

Database(s)

EDR ID Number
EPA ID Number

KIMBERLY CLARK PA LLC (Continued)

1000421465

Biennial: List of Years

Year: 2005

[Click Here for Biennial Reporting System Data:](#)

Year: 2003

[Click Here for Biennial Reporting System Data:](#)

Year: 2001

[Click Here for Biennial Reporting System Data:](#)

Hazardous Waste Summary:

Waste Code: D000

Waste Description: Not Defined

Waste Code: D001

Waste Description: IGNITABLE WASTE

Waste Code: D002

Waste Description: CORROSIVE WASTE

Waste Code: D003

Waste Description: REACTIVE WASTE

Waste Code: D004

Waste Description: ARSENIC

Waste Code: D005

Waste Description: BARIUM

Waste Code: D006

Waste Description: CADMIUM

Waste Code: D007

Waste Description: CHROMIUM

Waste Code: D008

Waste Description: LEAD

Waste Code: D009

Waste Description: MERCURY

Waste Code: D010

Waste Description: SELENIUM

Waste Code: D011

Waste Description: SILVER

Waste Code: D012

Waste Description: ENDRIN

(1,2,3,4,10,10-HEXACHLORO-1,7-EPOXY-1,4,4A,5,6,7,8,8A-OCTAHYDRO-1,4-EN
DO, ENDO-5,8-DIMETH-ANO-NAPHTHALENE)

Waste Code: D013

Waste Description: LINDANE (1,2,3,4,5,6-HEXA-CHLOROCYCLOHEXANE, GAMMA ISOMER)

Map ID
Direction
Distance
Elevation

MAP FINDINGS

Site

Database(s)

EDR ID Number
EPA ID Number

KIMBERLY CLARK PA LLC (Continued)

1000421465

Waste Code:	D014
Waste Description:	METHOXYCHLOR (1,1,1-TRICHLORO-2,2-BIS [P-METHOXYPHENYL] ETHANE)
Waste Code:	D015
Waste Description:	TOXAPHENE (C10 H10 CL8, TECHNICAL CHLORINATED CAMPHENE, 67-69 PERCENT CHLORINE)
Waste Code:	D016
Waste Description:	2,4-D (2,4-DICHLOROPHENOXYACETIC ACID)
Waste Code:	D017
Waste Description:	2,4,5-TP SILVEX (2,4,5-TRICHLOROPHENOXYPROPIONIC ACID)
Waste Code:	D022
Waste Description:	CHLOROFORM
Waste Code:	D039
Waste Description:	TETRACHLOROETHYLENE
Waste Code:	D040
Waste Description:	TRICHLORETHYLENE
Waste Code:	F001
Waste Description:	THE FOLLOWING SPENT HALOGENATED SOLVENTS USED IN DEGREASING: TETRACHLOROETHYLENE, TRICHLORETHYLENE, METHYLENE CHLORIDE, 1,1,1-TRICHLOROETHANE, CARBON TETRACHLORIDE AND CHLORINATED FLUOROCARBONS; ALL SPENT SOLVENT MIXTURES/BLENDS USED IN DEGREASING CONTAINING, BEFORE USE, A TOTAL OF TEN PERCENT OR MORE (BY VOLUME) OF ONE OR MORE OF THE ABOVE HALOGENATED SOLVENTS OR THOSE SOLVENTS LISTED IN F002, F004, AND F005; AND STILL BOTTOMS FROM THE RECOVERY OF THESE SPENT SOLVENTS AND SPENT SOLVENT MIXTURES.
Waste Code:	F002
Waste Description:	THE FOLLOWING SPENT HALOGENATED SOLVENTS: TETRACHLOROETHYLENE, METHYLENE CHLORIDE, TRICHLOROETHYLENE, 1,1,1-TRICHLOROETHANE, CHLOROBENZENE, 1,1,2-TRICHLORO-1,2,2-TRIFLUOROETHANE, ORTHO-DICHLOROBENZENE, TRICHLOROFLUOROMETHANE, AND 1,1,2, TRICHLOROETHANE; ALL SPENT SOLVENT MIXTURES/BLENDS CONTAINING, BEFORE USE, A TOTAL OF TEN PERCENT OR MORE (BY VOLUME) OF ONE OR MORE OF THE ABOVE HALOGENATED SOLVENTS OR THOSE SOLVENTS LISTED IN F001, F004, AND F005; AND STILL BOTTOMS FROM THE RECOVERY OF THESE SPENT SOLVENTS AND SPENT SOLVENT MIXTURES.
Waste Code:	F003
Waste Description:	THE FOLLOWING SPENT NONHALOGENATED SOLVENTS: XYLENE, ACETONE, ETHYL ACETATE, ETHYL BENZENE, ETHYL ETHER, METHYL ISOBUTYL KETONE, N-BUTYL ALCOHOL, CYCLOHEXANONE, AND METHANOL; ALL SPENT SOLVENT MIXTURES/BLENDS CONTAINING, BEFORE USE, ONLY THE ABOVE SPENT NONHALOGENATED SOLVENTS; AND ALL SPENT SOLVENT MIXTURES/BLENDS CONTAINING, BEFORE USE, ONE OR MORE OF THE ABOVE NONHALOGENATED SOLVENTS, AND A TOTAL OF TEN PERCENT OR MORE (BY VOLUME) OF ONE OR MORE OF THOSE SOLVENTS LISTED IN F001, F002, F004, AND F005; AND STILL BOTTOMS FROM THE RECOVERY OF THESE SPENT SOLVENTS AND SPENT SOLVENT MIXTURES.
Waste Code:	F004
Waste Description:	THE FOLLOWING SPENT NONHALOGENATED SOLVENTS: CRESOLS, CRESYLIC ACID,

Map ID
Direction
Distance
Elevation

MAP FINDINGS

Site

Database(s)

EDR ID Number
EPA ID Number

KIMBERLY CLARK PA LLC (Continued)

1000421465

AND NITROBENZENE; AND THE STILL BOTTOMS FROM THE RECOVERY OF THESE SOLVENTS; ALL SPENT SOLVENT MIXTURES/BLENDS CONTAINING, BEFORE USE, A TOTAL OF TEN PERCENT OR MORE (BY VOLUME) OF ONE OR MORE OF THE ABOVE NONHALOGENATED SOLVENTS OR THOSE SOLVENTS LISTED IN F001, F002, AND F005; AND STILL BOTTOMS FROM THE RECOVERY OF THESE SPENT SOLVENTS AND SPENT SOLVENT MIXTURES.

Waste Code:

F005

Waste Description:

THE FOLLOWING SPENT NONHALOGENATED SOLVENTS: TOLUENE, METHYL ETHYL KETONE, CARBON DISULFIDE, ISOBUTANOL, PYRIDINE, BENZENE, 2-ETHOXYETHANOL, AND 2-NITROPROPANE; ALL SPENT SOLVENT MIXTURES/BLENDS CONTAINING, BEFORE USE, A TOTAL OF TEN PERCENT OR MORE (BY VOLUME) OF ONE OR MORE OF THE ABOVE NONHALOGENATED SOLVENTS OR THOSE SOLVENTS LISTED IN F001, F002, OR F004; AND STILL BOTTOMS FROM THE RECOVERY OF THESE SPENT SOLVENTS AND SPENT SOLVENT MIXTURES.

Waste Code:

P030

Waste Description:

CYANIDES (SOLUBLE CYANIDE SALTS), NOT OTHERWISE SPECIFIED

Waste Code:

P105

Waste Description:

SODIUM AZIDE

Waste Code:

U002

Waste Description:

2-PROPANONE (I) (OR) ACETONE (I)

Waste Code:

U013

Waste Description:

Not Defined

Waste Code:

U044

Waste Description:

CHLOROFORM (OR) METHANE, TRICHLORO-

Waste Code:

U121

Waste Description:

METHANE, TRICHLOROFLUORO- (OR) TRICHLOROMONOFUOROMETHANE

Waste Code:

U122

Waste Description:

FORMALDEHYDE

Waste Code:

U144

Waste Description:

ACETIC ACID, LEAD(2+) SALT (OR) LEAD ACETATE

Waste Code:

U154

Waste Description:

METHANOL (I) (OR) METHYL ALCOHOL (I)

Waste Code:

U159

Waste Description:

2-BUTANONE (I,T) (OR) METHYL ETHYL KETONE (MEK) (I,T)

Waste Code:

U165

Waste Description:

NAPHTHALENE

Waste Code:

U220

Waste Description:

BENZENE, METHYL- (OR) TOLUENE

Waste Code:

U226

Waste Description:

ETHANE, 1,1,1-TRICHLORO- (OR) METHYL CHLOROFORM

Waste Code:

U239

Waste Description:

BENZENE, DIMETHYL- (I,T) (OR) XYLENE (I)

Map ID
Direction
Distance
Elevation

MAP FINDINGS

Site

Database(s)

EDR ID Number
EPA ID Number

KIMBERLY CLARK PA LLC (Continued)

1000421465

Handler - Owner Operator:

Owner/Operator Indicator:	Owner
Owner/Operator Name:	KIMBERLY CLARK CORP
Legal Status:	Private
Date Became Current:	Not reported
Date Ended Current:	Not reported
Owner/Operator Address:	PO BOX 619100
Owner/Operator City,State,Zip:	DALLAS, TX 75261-9100
Owner/Operator Telephone:	972-281-1200
Owner/Operator Telephone Ext:	Not reported
Owner/Operator Fax:	Not reported
Owner/Operator Email:	Not reported

Owner/Operator Indicator:	Operator
Owner/Operator Name:	KIMBERLY CLARK OF PA LLC
Legal Status:	Private
Date Became Current:	20030101
Date Ended Current:	Not reported
Owner/Operator Address:	Not reported
Owner/Operator City,State,Zip:	Not reported
Owner/Operator Telephone:	Not reported
Owner/Operator Telephone Ext:	Not reported
Owner/Operator Fax:	Not reported
Owner/Operator Email:	Not reported

Owner/Operator Indicator:	Owner
Owner/Operator Name:	KIMBERLY CLARK OF PA LLC
Legal Status:	Private
Date Became Current:	20030101
Date Ended Current:	Not reported
Owner/Operator Address:	FRONT ST & AVE OF THE STATES
Owner/Operator City,State,Zip:	CHESTER, PA 19013-4471
Owner/Operator Telephone:	Not reported
Owner/Operator Telephone Ext:	Not reported
Owner/Operator Fax:	Not reported
Owner/Operator Email:	Not reported

Owner/Operator Indicator:	Owner
Owner/Operator Name:	KIMBERLY-CLARK CORP
Legal Status:	Private
Date Became Current:	20011231
Date Ended Current:	Not reported
Owner/Operator Address:	Not reported
Owner/Operator City,State,Zip:	Not reported
Owner/Operator Telephone:	Not reported
Owner/Operator Telephone Ext:	Not reported
Owner/Operator Fax:	Not reported
Owner/Operator Email:	Not reported

Owner/Operator Indicator:	Owner
Owner/Operator Name:	KIMBERLY CLARK PENNSYLVANIA LLC
Legal Status:	Private
Date Became Current:	20030101
Date Ended Current:	Not reported
Owner/Operator Address:	FRONT ST AVENU OF THE STATES
Owner/Operator City,State,Zip:	CHESTER, PA 19013-4471
Owner/Operator Telephone:	Not reported

Map ID
Direction
Distance
Elevation

MAP FINDINGS

Site

Database(s)

EDR ID Number
EPA ID Number

KIMBERLY CLARK PA LLC (Continued)

1000421465

Owner/Operator Telephone Ext:	Not reported
Owner/Operator Fax:	Not reported
Owner/Operator Email:	Not reported
Owner/Operator Indicator:	Owner
Owner/Operator Name:	KIMBERLY CLARK CORP
Legal Status:	Private
Date Became Current:	Not reported
Date Ended Current:	Not reported
Owner/Operator Address:	PO BOX 619100
Owner/Operator City,State,Zip:	DALLAS, TX 75261-9100
Owner/Operator Telephone:	972-281-1200
Owner/Operator Telephone Ext:	Not reported
Owner/Operator Fax:	Not reported
Owner/Operator Email:	Not reported
Owner/Operator Indicator:	Owner
Owner/Operator Name:	KIMBERLY CLARK PENNSYLVANIA LLC
Legal Status:	Private
Date Became Current:	20030101
Date Ended Current:	Not reported
Owner/Operator Address:	Not reported
Owner/Operator City,State,Zip:	Not reported
Owner/Operator Telephone:	Not reported
Owner/Operator Telephone Ext:	Not reported
Owner/Operator Fax:	Not reported
Owner/Operator Email:	Not reported
Owner/Operator Indicator:	Owner
Owner/Operator Name:	KIMBERLY CLARK CORP
Legal Status:	Private
Date Became Current:	Not reported
Date Ended Current:	Not reported
Owner/Operator Address:	PO BOX 619100
Owner/Operator City,State,Zip:	DALLAS, TX 75261-9100
Owner/Operator Telephone:	972-281-1200
Owner/Operator Telephone Ext:	Not reported
Owner/Operator Fax:	Not reported
Owner/Operator Email:	Not reported
Owner/Operator Indicator:	Operator
Owner/Operator Name:	KIMBERLY CLARK PENNSYLVANIA LLC
Legal Status:	Private
Date Became Current:	20030101
Date Ended Current:	Not reported
Owner/Operator Address:	Not reported
Owner/Operator City,State,Zip:	Not reported
Owner/Operator Telephone:	Not reported
Owner/Operator Telephone Ext:	Not reported
Owner/Operator Fax:	Not reported
Owner/Operator Email:	Not reported
Owner/Operator Indicator:	Operator
Owner/Operator Name:	KIMBERLY-CLARK CORP
Legal Status:	Private
Date Became Current:	Not reported
Date Ended Current:	Not reported

Map ID
Direction
Distance
Elevation

MAP FINDINGS

Site

Database(s)

EDR ID Number
EPA ID Number

KIMBERLY CLARK PA LLC (Continued)

1000421465

Owner/Operator Address: Not reported
Owner/Operator City,State,Zip: Not reported
Owner/Operator Telephone: Not reported
Owner/Operator Telephone Ext: Not reported
Owner/Operator Fax: Not reported
Owner/Operator Email: Not reported

Owner/Operator Indicator: Operator
Owner/Operator Name: SCOTT PAPER CO
Legal Status: Private
Date Became Current: Not reported
Date Ended Current: Not reported
Owner/Operator Address: SCOTT PLAZA
Owner/Operator City,State,Zip: PHILADELPHIA, PA 19113
Owner/Operator Telephone: 215-521-5000
Owner/Operator Telephone Ext: Not reported
Owner/Operator Fax: Not reported
Owner/Operator Email: Not reported

Owner/Operator Indicator: Owner
Owner/Operator Name: KIMBERLY CLARK PENNSYLVANIA LLC
Legal Status: Private
Date Became Current: 20030101
Date Ended Current: Not reported
Owner/Operator Address: Not reported
Owner/Operator City,State,Zip: Not reported
Owner/Operator Telephone: Not reported
Owner/Operator Telephone Ext: Not reported
Owner/Operator Fax: Not reported
Owner/Operator Email: Not reported

Owner/Operator Indicator: Operator
Owner/Operator Name: KIMBERLY CLARK PENNSYLVANIA LLC
Legal Status: Private
Date Became Current: 20030101
Date Ended Current: Not reported
Owner/Operator Address: Not reported
Owner/Operator City,State,Zip: Not reported
Owner/Operator Telephone: Not reported
Owner/Operator Telephone Ext: Not reported
Owner/Operator Fax: Not reported
Owner/Operator Email: Not reported

Owner/Operator Indicator: Operator
Owner/Operator Name: KIMBERLY CLARK PENNSYLVANIA LLC
Legal Status: Private
Date Became Current: 20030101
Date Ended Current: Not reported
Owner/Operator Address: Not reported
Owner/Operator City,State,Zip: Not reported
Owner/Operator Telephone: Not reported
Owner/Operator Telephone Ext: Not reported
Owner/Operator Fax: Not reported
Owner/Operator Email: Not reported

Historic Generators:

Receive Date: 19801119

Map ID
Direction
Distance
Elevation

MAP FINDINGS

Site

Database(s)

EDR ID Number
EPA ID Number

KIMBERLY CLARK PA LLC (Continued)

1000421465

Handler Name: KIMBERLY CLARK TISSUE CO
Federal Waste Generator Description: Not a generator, verified
State District Owner: PA
Large Quantity Handler of Universal Waste: No
Recognized Trader Importer: No
Recognized Trader Exporter: No
Spent Lead Acid Battery Importer: No
Spent Lead Acid Battery Exporter: No
Current Record: No
Non Storage Recycler Activity: Not reported
Electronic Manifest Broker: Not reported

Receive Date: 19790101
Handler Name: KIMBERLY CLARK TISSUE CO
Federal Waste Generator Description: Large Quantity Generator
State District Owner: PA
Large Quantity Handler of Universal Waste: No
Recognized Trader Importer: No
Recognized Trader Exporter: No
Spent Lead Acid Battery Importer: No
Spent Lead Acid Battery Exporter: No
Current Record: No
Non Storage Recycler Activity: Not reported
Electronic Manifest Broker: Not reported

Receive Date: 20100615
Handler Name: KIMBERLY CLARK PA LLC
Federal Waste Generator Description: Small Quantity Generator
State District Owner: PA
Large Quantity Handler of Universal Waste: No
Recognized Trader Importer: No
Recognized Trader Exporter: No
Spent Lead Acid Battery Importer: No
Spent Lead Acid Battery Exporter: No
Current Record: Yes
Non Storage Recycler Activity: Not reported
Electronic Manifest Broker: Not reported

Receive Date: 19800818
Handler Name: KIMBERLY CLARK TISSUE CO
Federal Waste Generator Description: Large Quantity Generator
State District Owner: PA
Large Quantity Handler of Universal Waste: No
Recognized Trader Importer: No
Recognized Trader Exporter: No
Spent Lead Acid Battery Importer: No
Spent Lead Acid Battery Exporter: No
Current Record: No
Non Storage Recycler Activity: Not reported
Electronic Manifest Broker: Not reported

Receive Date: 20010104
Handler Name: KIMBERLY CLARK TISSUE CO
Federal Waste Generator Description: Large Quantity Generator
State District Owner: PA
Large Quantity Handler of Universal Waste: No
Recognized Trader Importer: No

Map ID
Direction
Distance
Elevation

MAP FINDINGS

Site

Database(s)

EDR ID Number
EPA ID Number

KIMBERLY CLARK PA LLC (Continued)

1000421465

Recognized Trader Exporter: No
Spent Lead Acid Battery Importer: No
Spent Lead Acid Battery Exporter: No
Current Record: No
Non Storage Recycler Activity: Not reported
Electronic Manifest Broker: Not reported

Receive Date: 20030131
Handler Name: KIMBERLY CLARK CHESTER OPERATIONS
Federal Waste Generator Description: Large Quantity Generator
State District Owner: PA
Large Quantity Handler of Universal Waste: No
Recognized Trader Importer: No
Recognized Trader Exporter: No
Spent Lead Acid Battery Importer: No
Spent Lead Acid Battery Exporter: No
Current Record: No
Non Storage Recycler Activity: Not reported
Electronic Manifest Broker: Not reported

Receive Date: 20030908
Handler Name: KIMBERLY CLARK PENNSYLVANIA LLC
Federal Waste Generator Description: Small Quantity Generator
State District Owner: PA
Large Quantity Handler of Universal Waste: No
Recognized Trader Importer: No
Recognized Trader Exporter: No
Spent Lead Acid Battery Importer: No
Spent Lead Acid Battery Exporter: No
Current Record: No
Non Storage Recycler Activity: Not reported
Electronic Manifest Broker: Not reported

Receive Date: 19900327
Handler Name: SCOTT PAPER COMPANY
Federal Waste Generator Description: Large Quantity Generator
State District Owner: PA
Large Quantity Handler of Universal Waste: No
Recognized Trader Importer: No
Recognized Trader Exporter: No
Spent Lead Acid Battery Importer: No
Spent Lead Acid Battery Exporter: No
Current Record: No
Non Storage Recycler Activity: Not reported
Electronic Manifest Broker: Not reported

Receive Date: 19920227
Handler Name: SCOTT PAPER COMPANY
Federal Waste Generator Description: Large Quantity Generator
State District Owner: PA
Large Quantity Handler of Universal Waste: No
Recognized Trader Importer: No
Recognized Trader Exporter: No
Spent Lead Acid Battery Importer: No
Spent Lead Acid Battery Exporter: No
Current Record: No
Non Storage Recycler Activity: Not reported

Map ID
Direction
Distance
Elevation

MAP FINDINGS

Site

Database(s)

EDR ID Number
EPA ID Number

KIMBERLY CLARK PA LLC (Continued)

1000421465

Electronic Manifest Broker: Not reported

Receive Date: 19940228

Handler Name: SCOTT PAPER COMPANY

Federal Waste Generator Description: Large Quantity Generator

State District Owner: PA

Large Quantity Handler of Universal Waste: No

Recognized Trader Importer: No

Recognized Trader Exporter: No

Spent Lead Acid Battery Importer: No

Spent Lead Acid Battery Exporter: No

Current Record: No

Non Storage Recycler Activity: Not reported

Electronic Manifest Broker: Not reported

Receive Date: 19960226

Handler Name: SCOTT PAPER CO CHESTER

Federal Waste Generator Description: Large Quantity Generator

State District Owner: PA

Large Quantity Handler of Universal Waste: No

Recognized Trader Importer: No

Recognized Trader Exporter: No

Spent Lead Acid Battery Importer: No

Spent Lead Acid Battery Exporter: No

Current Record: No

Non Storage Recycler Activity: Not reported

Electronic Manifest Broker: Not reported

Receive Date: 19980227

Handler Name: KIMBERLY CLARK TISSUE CO

Federal Waste Generator Description: Large Quantity Generator

State District Owner: PA

Large Quantity Handler of Universal Waste: No

Recognized Trader Importer: No

Recognized Trader Exporter: No

Spent Lead Acid Battery Importer: No

Spent Lead Acid Battery Exporter: No

Current Record: No

Non Storage Recycler Activity: Not reported

Electronic Manifest Broker: Not reported

Receive Date: 20010322

Handler Name: KIMBERLY CLARK CHESTER

Federal Waste Generator Description: Large Quantity Generator

State District Owner: PA

Large Quantity Handler of Universal Waste: No

Recognized Trader Importer: No

Recognized Trader Exporter: No

Spent Lead Acid Battery Importer: No

Spent Lead Acid Battery Exporter: No

Current Record: No

Non Storage Recycler Activity: Not reported

Electronic Manifest Broker: Not reported

Receive Date: 20020402

Handler Name: KIMBERLY-CLARK CHESTER OPERATIONS

Federal Waste Generator Description: Large Quantity Generator

Map ID
Direction
Distance
Elevation

MAP FINDINGS

Site

Database(s)

EDR ID Number
EPA ID Number

KIMBERLY CLARK PA LLC (Continued)

1000421465

State District Owner: PA
Large Quantity Handler of Universal Waste: No
Recognized Trader Importer: No
Recognized Trader Exporter: No
Spent Lead Acid Battery Importer: No
Spent Lead Acid Battery Exporter: No
Current Record: No
Non Storage Recycler Activity: Not reported
Electronic Manifest Broker: Not reported

Receive Date: 20040223
Handler Name: KIMBERLY CLARK PENNSYLVANIA LLC
Federal Waste Generator Description: Small Quantity Generator
State District Owner: PA
Large Quantity Handler of Universal Waste: No
Recognized Trader Importer: No
Recognized Trader Exporter: No
Spent Lead Acid Battery Importer: No
Spent Lead Acid Battery Exporter: No
Current Record: No
Non Storage Recycler Activity: Not reported
Electronic Manifest Broker: Not reported

Receive Date: 20060215
Handler Name: KIMBERLY CLARK OF PENNSYLVANIA
Federal Waste Generator Description: Small Quantity Generator
State District Owner: PA
Large Quantity Handler of Universal Waste: No
Recognized Trader Importer: No
Recognized Trader Exporter: No
Spent Lead Acid Battery Importer: No
Spent Lead Acid Battery Exporter: No
Current Record: No
Non Storage Recycler Activity: Not reported
Electronic Manifest Broker: Not reported

List of NAICS Codes and Descriptions:

NAICS Code: 32212
NAICS Description: PAPER MILLS

NAICS Code: 322121
NAICS Description: PAPER (EXCEPT NEWSPRINT) MILLS

Facility Has Received Notices of Violation:

Found Violation: Yes
Agency Which Determined Violation: State
Violation Short Description: Generators - Pre-transport
Date Violation was Determined: 20071127
Actual Return to Compliance Date: 20071212
Return to Compliance Qualifier: Observed
Violation Responsible Agency: State
Scheduled Compliance Date: Not reported
Enforcement Identifier: Not reported
Date of Enforcement Action: Not reported
Enforcement Responsible Agency: Not reported
Enforcement Docket Number: Not reported

Map ID
Direction
Distance
Elevation

MAP FINDINGS

Site

Database(s)

EDR ID Number
EPA ID Number

KIMBERLY CLARK PA LLC (Continued)

1000421465

Enforcement Attorney:	Not reported
Corrective Action Component:	Not reported
Appeal Initiated Date:	Not reported
Appeal Resolution Date:	Not reported
Disposition Status Date:	Not reported
Disposition Status:	Not reported
Disposition Status Description:	Not reported
Consent/Final Order Sequence Number:	Not reported
Consent/Final Order Respondent Name:	Not reported
Consent/Final Order Lead Agency:	Not reported
Enforcement Type:	Not reported
Enforcement Responsible Person:	Not reported
Enforcement Responsible Sub-Organization:	Not reported
SEP Sequence Number:	Not reported
SEP Expenditure Amount:	Not reported
SEP Scheduled Completion Date:	Not reported
SEP Actual Date:	Not reported
SEP Defaulted Date:	Not reported
SEP Type:	Not reported
SEP Type Description:	Not reported
Proposed Amount:	Not reported
Final Monetary Amount:	Not reported
Paid Amount:	Not reported
Final Count:	Not reported
Final Amount:	Not reported
Found Violation:	No
Agency Which Determined Violation:	Not reported
Violation Short Description:	Not reported
Date Violation was Determined:	Not reported
Actual Return to Compliance Date:	Not reported
Return to Compliance Qualifier:	Not reported
Violation Responsible Agency:	Not reported
Scheduled Compliance Date:	Not reported
Enforcement Identifier:	Not reported
Date of Enforcement Action:	Not reported
Enforcement Responsible Agency:	Not reported
Enforcement Docket Number:	Not reported
Enforcement Attorney:	Not reported
Corrective Action Component:	Not reported
Appeal Initiated Date:	Not reported
Appeal Resolution Date:	Not reported
Disposition Status Date:	Not reported
Disposition Status:	Not reported
Disposition Status Description:	Not reported
Consent/Final Order Sequence Number:	Not reported
Consent/Final Order Respondent Name:	Not reported
Consent/Final Order Lead Agency:	Not reported
Enforcement Type:	Not reported
Enforcement Responsible Person:	Not reported
Enforcement Responsible Sub-Organization:	Not reported
SEP Sequence Number:	Not reported
SEP Expenditure Amount:	Not reported
SEP Scheduled Completion Date:	Not reported
SEP Actual Date:	Not reported
SEP Defaulted Date:	Not reported
SEP Type:	Not reported

Map ID
Direction
Distance
Elevation

MAP FINDINGS

Site

Database(s)

EDR ID Number
EPA ID Number

KIMBERLY CLARK PA LLC (Continued)

1000421465

SEP Type Description:	Not reported
Proposed Amount:	Not reported
Final Monetary Amount:	Not reported
Paid Amount:	Not reported
Final Count:	Not reported
Final Amount:	Not reported
Found Violation:	Yes
Agency Which Determined Violation:	EPA
Violation Short Description:	Generators - Records/Reporting
Date Violation was Determined:	19941114
Actual Return to Compliance Date:	19960905
Return to Compliance Qualifier:	Observed
Violation Responsible Agency:	EPA
Scheduled Compliance Date:	Not reported
Enforcement Identifier:	Not reported
Date of Enforcement Action:	Not reported
Enforcement Responsible Agency:	Not reported
Enforcement Docket Number:	Not reported
Enforcement Attorney:	Not reported
Corrective Action Component:	Not reported
Appeal Initiated Date:	Not reported
Appeal Resolution Date:	Not reported
Disposition Status Date:	Not reported
Disposition Status:	Not reported
Disposition Status Description:	Not reported
Consent/Final Order Sequence Number:	Not reported
Consent/Final Order Respondent Name:	Not reported
Consent/Final Order Lead Agency:	Not reported
Enforcement Type:	Not reported
Enforcement Responsible Person:	Not reported
Enforcement Responsible Sub-Organization:	Not reported
SEP Sequence Number:	Not reported
SEP Expenditure Amount:	Not reported
SEP Scheduled Completion Date:	Not reported
SEP Actual Date:	Not reported
SEP Defaulted Date:	Not reported
SEP Type:	Not reported
SEP Type Description:	Not reported
Proposed Amount:	Not reported
Final Monetary Amount:	Not reported
Paid Amount:	Not reported
Final Count:	Not reported
Final Amount:	Not reported
Found Violation:	Yes
Agency Which Determined Violation:	State
Violation Short Description:	Generators - General
Date Violation was Determined:	20190703
Actual Return to Compliance Date:	20190718
Return to Compliance Qualifier:	Observed
Violation Responsible Agency:	State
Scheduled Compliance Date:	Not reported
Enforcement Identifier:	Not reported
Date of Enforcement Action:	Not reported
Enforcement Responsible Agency:	Not reported
Enforcement Docket Number:	Not reported

Map ID
Direction
Distance
Elevation

MAP FINDINGS

Site

Database(s)

EDR ID Number
EPA ID Number

KIMBERLY CLARK PA LLC (Continued)

1000421465

Enforcement Attorney:	Not reported
Corrective Action Component:	Not reported
Appeal Initiated Date:	Not reported
Appeal Resolution Date:	Not reported
Disposition Status Date:	Not reported
Disposition Status:	Not reported
Disposition Status Description:	Not reported
Consent/Final Order Sequence Number:	Not reported
Consent/Final Order Respondent Name:	Not reported
Consent/Final Order Lead Agency:	Not reported
Enforcement Type:	Not reported
Enforcement Responsible Person:	Not reported
Enforcement Responsible Sub-Organization:	Not reported
SEP Sequence Number:	Not reported
SEP Expenditure Amount:	Not reported
SEP Scheduled Completion Date:	Not reported
SEP Actual Date:	Not reported
SEP Defaulted Date:	Not reported
SEP Type:	Not reported
SEP Type Description:	Not reported
Proposed Amount:	Not reported
Final Monetary Amount:	Not reported
Paid Amount:	Not reported
Final Count:	Not reported
Final Amount:	Not reported
Found Violation:	No
Agency Which Determined Violation:	Not reported
Violation Short Description:	Not reported
Date Violation was Determined:	Not reported
Actual Return to Compliance Date:	Not reported
Return to Compliance Qualifier:	Not reported
Violation Responsible Agency:	Not reported
Scheduled Compliance Date:	Not reported
Enforcement Identifier:	Not reported
Date of Enforcement Action:	Not reported
Enforcement Responsible Agency:	Not reported
Enforcement Docket Number:	Not reported
Enforcement Attorney:	Not reported
Corrective Action Component:	Not reported
Appeal Initiated Date:	Not reported
Appeal Resolution Date:	Not reported
Disposition Status Date:	Not reported
Disposition Status:	Not reported
Disposition Status Description:	Not reported
Consent/Final Order Sequence Number:	Not reported
Consent/Final Order Respondent Name:	Not reported
Consent/Final Order Lead Agency:	Not reported
Enforcement Type:	Not reported
Enforcement Responsible Person:	Not reported
Enforcement Responsible Sub-Organization:	Not reported
SEP Sequence Number:	Not reported
SEP Expenditure Amount:	Not reported
SEP Scheduled Completion Date:	Not reported
SEP Actual Date:	Not reported
SEP Defaulted Date:	Not reported
SEP Type:	Not reported

Map ID
Direction
Distance
Elevation

MAP FINDINGS

Site

Database(s)

EDR ID Number
EPA ID Number

KIMBERLY CLARK PA LLC (Continued)

1000421465

SEP Type Description: Not reported
Proposed Amount: Not reported
Final Monetary Amount: Not reported
Paid Amount: Not reported
Final Count: Not reported
Final Amount: Not reported

Found Violation: No
Agency Which Determined Violation: Not reported
Violation Short Description: Not reported
Date Violation was Determined: Not reported
Actual Return to Compliance Date: Not reported
Return to Compliance Qualifier: Not reported
Violation Responsible Agency: Not reported
Scheduled Compliance Date: Not reported
Enforcement Identifier: Not reported
Date of Enforcement Action: Not reported
Enforcement Responsible Agency: Not reported
Enforcement Docket Number: Not reported
Enforcement Attorney: Not reported
Corrective Action Component: Not reported
Appeal Initiated Date: Not reported
Appeal Resolution Date: Not reported
Disposition Status Date: Not reported
Disposition Status: Not reported
Disposition Status Description: Not reported
Consent/Final Order Sequence Number: Not reported
Consent/Final Order Respondent Name: Not reported
Consent/Final Order Lead Agency: Not reported
Enforcement Type: Not reported
Enforcement Responsible Person: Not reported
Enforcement Responsible Sub-Organization: Not reported
SEP Sequence Number: Not reported
SEP Expenditure Amount: Not reported
SEP Scheduled Completion Date: Not reported
SEP Actual Date: Not reported
SEP Defaulted Date: Not reported
SEP Type: Not reported
SEP Type Description: Not reported
Proposed Amount: Not reported
Final Monetary Amount: Not reported
Paid Amount: Not reported
Final Count: Not reported
Final Amount: Not reported

Found Violation: No
Agency Which Determined Violation: Not reported
Violation Short Description: Not reported
Date Violation was Determined: Not reported
Actual Return to Compliance Date: Not reported
Return to Compliance Qualifier: Not reported
Violation Responsible Agency: Not reported
Scheduled Compliance Date: Not reported
Enforcement Identifier: Not reported
Date of Enforcement Action: Not reported
Enforcement Responsible Agency: Not reported
Enforcement Docket Number: Not reported

Map ID
Direction
Distance
Elevation

MAP FINDINGS

Site

Database(s)

EDR ID Number
EPA ID Number

KIMBERLY CLARK PA LLC (Continued)

1000421465

Enforcement Attorney:	Not reported
Corrective Action Component:	Not reported
Appeal Initiated Date:	Not reported
Appeal Resolution Date:	Not reported
Disposition Status Date:	Not reported
Disposition Status:	Not reported
Disposition Status Description:	Not reported
Consent/Final Order Sequence Number:	Not reported
Consent/Final Order Respondent Name:	Not reported
Consent/Final Order Lead Agency:	Not reported
Enforcement Type:	Not reported
Enforcement Responsible Person:	Not reported
Enforcement Responsible Sub-Organization:	Not reported
SEP Sequence Number:	Not reported
SEP Expenditure Amount:	Not reported
SEP Scheduled Completion Date:	Not reported
SEP Actual Date:	Not reported
SEP Defaulted Date:	Not reported
SEP Type:	Not reported
SEP Type Description:	Not reported
Proposed Amount:	Not reported
Final Monetary Amount:	Not reported
Paid Amount:	Not reported
Final Count:	Not reported
Final Amount:	Not reported
Found Violation:	No
Agency Which Determined Violation:	Not reported
Violation Short Description:	Not reported
Date Violation was Determined:	Not reported
Actual Return to Compliance Date:	Not reported
Return to Compliance Qualifier:	Not reported
Violation Responsible Agency:	Not reported
Scheduled Compliance Date:	Not reported
Enforcement Identifier:	Not reported
Date of Enforcement Action:	Not reported
Enforcement Responsible Agency:	Not reported
Enforcement Docket Number:	Not reported
Enforcement Attorney:	Not reported
Corrective Action Component:	Not reported
Appeal Initiated Date:	Not reported
Appeal Resolution Date:	Not reported
Disposition Status Date:	Not reported
Disposition Status:	Not reported
Disposition Status Description:	Not reported
Consent/Final Order Sequence Number:	Not reported
Consent/Final Order Respondent Name:	Not reported
Consent/Final Order Lead Agency:	Not reported
Enforcement Type:	Not reported
Enforcement Responsible Person:	Not reported
Enforcement Responsible Sub-Organization:	Not reported
SEP Sequence Number:	Not reported
SEP Expenditure Amount:	Not reported
SEP Scheduled Completion Date:	Not reported
SEP Actual Date:	Not reported
SEP Defaulted Date:	Not reported
SEP Type:	Not reported

Map ID
Direction
Distance
Elevation

MAP FINDINGS

Site

Database(s)

EDR ID Number
EPA ID Number

KIMBERLY CLARK PA LLC (Continued)

1000421465

SEP Type Description:	Not reported
Proposed Amount:	Not reported
Final Monetary Amount:	Not reported
Paid Amount:	Not reported
Final Count:	Not reported
Final Amount:	Not reported
Found Violation:	Yes
Agency Which Determined Violation:	EPA
Violation Short Description:	Generators - Records/Reporting
Date Violation was Determined:	19941114
Actual Return to Compliance Date:	19960905
Return to Compliance Qualifier:	Observed
Violation Responsible Agency:	EPA
Scheduled Compliance Date:	Not reported
Enforcement Identifier:	Not reported
Date of Enforcement Action:	Not reported
Enforcement Responsible Agency:	Not reported
Enforcement Docket Number:	Not reported
Enforcement Attorney:	Not reported
Corrective Action Component:	Not reported
Appeal Initiated Date:	Not reported
Appeal Resolution Date:	Not reported
Disposition Status Date:	Not reported
Disposition Status:	Not reported
Disposition Status Description:	Not reported
Consent/Final Order Sequence Number:	Not reported
Consent/Final Order Respondent Name:	Not reported
Consent/Final Order Lead Agency:	Not reported
Enforcement Type:	Not reported
Enforcement Responsible Person:	Not reported
Enforcement Responsible Sub-Organization:	Not reported
SEP Sequence Number:	Not reported
SEP Expenditure Amount:	Not reported
SEP Scheduled Completion Date:	Not reported
SEP Actual Date:	Not reported
SEP Defaulted Date:	Not reported
SEP Type:	Not reported
SEP Type Description:	Not reported
Proposed Amount:	Not reported
Final Monetary Amount:	Not reported
Paid Amount:	Not reported
Final Count:	Not reported
Final Amount:	Not reported
Found Violation:	No
Agency Which Determined Violation:	Not reported
Violation Short Description:	Not reported
Date Violation was Determined:	Not reported
Actual Return to Compliance Date:	Not reported
Return to Compliance Qualifier:	Not reported
Violation Responsible Agency:	Not reported
Scheduled Compliance Date:	Not reported
Enforcement Identifier:	Not reported
Date of Enforcement Action:	Not reported
Enforcement Responsible Agency:	Not reported
Enforcement Docket Number:	Not reported

Map ID
Direction
Distance
Elevation

MAP FINDINGS

Site

Database(s)

EDR ID Number
EPA ID Number

KIMBERLY CLARK PA LLC (Continued)

1000421465

Enforcement Attorney:	Not reported
Corrective Action Component:	Not reported
Appeal Initiated Date:	Not reported
Appeal Resolution Date:	Not reported
Disposition Status Date:	Not reported
Disposition Status:	Not reported
Disposition Status Description:	Not reported
Consent/Final Order Sequence Number:	Not reported
Consent/Final Order Respondent Name:	Not reported
Consent/Final Order Lead Agency:	Not reported
Enforcement Type:	Not reported
Enforcement Responsible Person:	Not reported
Enforcement Responsible Sub-Organization:	Not reported
SEP Sequence Number:	Not reported
SEP Expenditure Amount:	Not reported
SEP Scheduled Completion Date:	Not reported
SEP Actual Date:	Not reported
SEP Defaulted Date:	Not reported
SEP Type:	Not reported
SEP Type Description:	Not reported
Proposed Amount:	Not reported
Final Monetary Amount:	Not reported
Paid Amount:	Not reported
Final Count:	Not reported
Final Amount:	Not reported
Found Violation:	No
Agency Which Determined Violation:	Not reported
Violation Short Description:	Not reported
Date Violation was Determined:	Not reported
Actual Return to Compliance Date:	Not reported
Return to Compliance Qualifier:	Not reported
Violation Responsible Agency:	Not reported
Scheduled Compliance Date:	Not reported
Enforcement Identifier:	Not reported
Date of Enforcement Action:	Not reported
Enforcement Responsible Agency:	Not reported
Enforcement Docket Number:	Not reported
Enforcement Attorney:	Not reported
Corrective Action Component:	Not reported
Appeal Initiated Date:	Not reported
Appeal Resolution Date:	Not reported
Disposition Status Date:	Not reported
Disposition Status:	Not reported
Disposition Status Description:	Not reported
Consent/Final Order Sequence Number:	Not reported
Consent/Final Order Respondent Name:	Not reported
Consent/Final Order Lead Agency:	Not reported
Enforcement Type:	Not reported
Enforcement Responsible Person:	Not reported
Enforcement Responsible Sub-Organization:	Not reported
SEP Sequence Number:	Not reported
SEP Expenditure Amount:	Not reported
SEP Scheduled Completion Date:	Not reported
SEP Actual Date:	Not reported
SEP Defaulted Date:	Not reported
SEP Type:	Not reported

Map ID
Direction
Distance
Elevation

MAP FINDINGS

Site

Database(s)

EDR ID Number
EPA ID Number

KIMBERLY CLARK PA LLC (Continued)

1000421465

SEP Type Description: Not reported
Proposed Amount: Not reported
Final Monetary Amount: Not reported
Paid Amount: Not reported
Final Count: Not reported
Final Amount: Not reported

Found Violation: No
Agency Which Determined Violation: Not reported
Violation Short Description: Not reported
Date Violation was Determined: Not reported
Actual Return to Compliance Date: Not reported
Return to Compliance Qualifier: Not reported
Violation Responsible Agency: Not reported
Scheduled Compliance Date: Not reported
Enforcement Identifier: Not reported
Date of Enforcement Action: Not reported
Enforcement Responsible Agency: Not reported
Enforcement Docket Number: Not reported
Enforcement Attorney: Not reported
Corrective Action Component: Not reported
Appeal Initiated Date: Not reported
Appeal Resolution Date: Not reported
Disposition Status Date: Not reported
Disposition Status: Not reported
Disposition Status Description: Not reported
Consent/Final Order Sequence Number: Not reported
Consent/Final Order Respondent Name: Not reported
Consent/Final Order Lead Agency: Not reported
Enforcement Type: Not reported
Enforcement Responsible Person: Not reported
Enforcement Responsible Sub-Organization: Not reported
SEP Sequence Number: Not reported
SEP Expenditure Amount: Not reported
SEP Scheduled Completion Date: Not reported
SEP Actual Date: Not reported
SEP Defaulted Date: Not reported
SEP Type: Not reported
SEP Type Description: Not reported
Proposed Amount: Not reported
Final Monetary Amount: Not reported
Paid Amount: Not reported
Final Count: Not reported
Final Amount: Not reported

Found Violation: No
Agency Which Determined Violation: Not reported
Violation Short Description: Not reported
Date Violation was Determined: Not reported
Actual Return to Compliance Date: Not reported
Return to Compliance Qualifier: Not reported
Violation Responsible Agency: Not reported
Scheduled Compliance Date: Not reported
Enforcement Identifier: Not reported
Date of Enforcement Action: Not reported
Enforcement Responsible Agency: Not reported
Enforcement Docket Number: Not reported

Map ID
Direction
Distance
Elevation

MAP FINDINGS

Site

Database(s)

EDR ID Number
EPA ID Number

KIMBERLY CLARK PA LLC (Continued)

1000421465

Enforcement Attorney:	Not reported
Corrective Action Component:	Not reported
Appeal Initiated Date:	Not reported
Appeal Resolution Date:	Not reported
Disposition Status Date:	Not reported
Disposition Status:	Not reported
Disposition Status Description:	Not reported
Consent/Final Order Sequence Number:	Not reported
Consent/Final Order Respondent Name:	Not reported
Consent/Final Order Lead Agency:	Not reported
Enforcement Type:	Not reported
Enforcement Responsible Person:	Not reported
Enforcement Responsible Sub-Organization:	Not reported
SEP Sequence Number:	Not reported
SEP Expenditure Amount:	Not reported
SEP Scheduled Completion Date:	Not reported
SEP Actual Date:	Not reported
SEP Defaulted Date:	Not reported
SEP Type:	Not reported
SEP Type Description:	Not reported
Proposed Amount:	Not reported
Final Monetary Amount:	Not reported
Paid Amount:	Not reported
Final Count:	Not reported
Final Amount:	Not reported
Found Violation:	No
Agency Which Determined Violation:	Not reported
Violation Short Description:	Not reported
Date Violation was Determined:	Not reported
Actual Return to Compliance Date:	Not reported
Return to Compliance Qualifier:	Not reported
Violation Responsible Agency:	Not reported
Scheduled Compliance Date:	Not reported
Enforcement Identifier:	Not reported
Date of Enforcement Action:	Not reported
Enforcement Responsible Agency:	Not reported
Enforcement Docket Number:	Not reported
Enforcement Attorney:	Not reported
Corrective Action Component:	Not reported
Appeal Initiated Date:	Not reported
Appeal Resolution Date:	Not reported
Disposition Status Date:	Not reported
Disposition Status:	Not reported
Disposition Status Description:	Not reported
Consent/Final Order Sequence Number:	Not reported
Consent/Final Order Respondent Name:	Not reported
Consent/Final Order Lead Agency:	Not reported
Enforcement Type:	Not reported
Enforcement Responsible Person:	Not reported
Enforcement Responsible Sub-Organization:	Not reported
SEP Sequence Number:	Not reported
SEP Expenditure Amount:	Not reported
SEP Scheduled Completion Date:	Not reported
SEP Actual Date:	Not reported
SEP Defaulted Date:	Not reported
SEP Type:	Not reported

Map ID
Direction
Distance
Elevation

MAP FINDINGS

Site

Database(s)

EDR ID Number
EPA ID Number

KIMBERLY CLARK PA LLC (Continued)

1000421465

SEP Type Description:	Not reported
Proposed Amount:	Not reported
Final Monetary Amount:	Not reported
Paid Amount:	Not reported
Final Count:	Not reported
Final Amount:	Not reported
Found Violation:	No
Agency Which Determined Violation:	Not reported
Violation Short Description:	Not reported
Date Violation was Determined:	Not reported
Actual Return to Compliance Date:	Not reported
Return to Compliance Qualifier:	Not reported
Violation Responsible Agency:	Not reported
Scheduled Compliance Date:	Not reported
Enforcement Identifier:	Not reported
Date of Enforcement Action:	Not reported
Enforcement Responsible Agency:	Not reported
Enforcement Docket Number:	Not reported
Enforcement Attorney:	Not reported
Corrective Action Component:	Not reported
Appeal Initiated Date:	Not reported
Appeal Resolution Date:	Not reported
Disposition Status Date:	Not reported
Disposition Status:	Not reported
Disposition Status Description:	Not reported
Consent/Final Order Sequence Number:	Not reported
Consent/Final Order Respondent Name:	Not reported
Consent/Final Order Lead Agency:	Not reported
Enforcement Type:	Not reported
Enforcement Responsible Person:	Not reported
Enforcement Responsible Sub-Organization:	Not reported
SEP Sequence Number:	Not reported
SEP Expenditure Amount:	Not reported
SEP Scheduled Completion Date:	Not reported
SEP Actual Date:	Not reported
SEP Defaulted Date:	Not reported
SEP Type:	Not reported
SEP Type Description:	Not reported
Proposed Amount:	Not reported
Final Monetary Amount:	Not reported
Paid Amount:	Not reported
Final Count:	Not reported
Final Amount:	Not reported
Found Violation:	Yes
Agency Which Determined Violation:	EPA
Violation Short Description:	Generators - Records/Reporting
Date Violation was Determined:	19941114
Actual Return to Compliance Date:	19960905
Return to Compliance Qualifier:	Observed
Violation Responsible Agency:	EPA
Scheduled Compliance Date:	Not reported
Enforcement Identifier:	Not reported
Date of Enforcement Action:	Not reported
Enforcement Responsible Agency:	Not reported
Enforcement Docket Number:	Not reported

Map ID
Direction
Distance
Elevation

MAP FINDINGS

Site

Database(s)

EDR ID Number
EPA ID Number

KIMBERLY CLARK PA LLC (Continued)

1000421465

Enforcement Attorney:	Not reported
Corrective Action Component:	Not reported
Appeal Initiated Date:	Not reported
Appeal Resolution Date:	Not reported
Disposition Status Date:	Not reported
Disposition Status:	Not reported
Disposition Status Description:	Not reported
Consent/Final Order Sequence Number:	Not reported
Consent/Final Order Respondent Name:	Not reported
Consent/Final Order Lead Agency:	Not reported
Enforcement Type:	Not reported
Enforcement Responsible Person:	Not reported
Enforcement Responsible Sub-Organization:	Not reported
SEP Sequence Number:	Not reported
SEP Expenditure Amount:	Not reported
SEP Scheduled Completion Date:	Not reported
SEP Actual Date:	Not reported
SEP Defaulted Date:	Not reported
SEP Type:	Not reported
SEP Type Description:	Not reported
Proposed Amount:	Not reported
Final Monetary Amount:	Not reported
Paid Amount:	Not reported
Final Count:	Not reported
Final Amount:	Not reported
Found Violation:	No
Agency Which Determined Violation:	Not reported
Violation Short Description:	Not reported
Date Violation was Determined:	Not reported
Actual Return to Compliance Date:	Not reported
Return to Compliance Qualifier:	Not reported
Violation Responsible Agency:	Not reported
Scheduled Compliance Date:	Not reported
Enforcement Identifier:	Not reported
Date of Enforcement Action:	Not reported
Enforcement Responsible Agency:	Not reported
Enforcement Docket Number:	Not reported
Enforcement Attorney:	Not reported
Corrective Action Component:	Not reported
Appeal Initiated Date:	Not reported
Appeal Resolution Date:	Not reported
Disposition Status Date:	Not reported
Disposition Status:	Not reported
Disposition Status Description:	Not reported
Consent/Final Order Sequence Number:	Not reported
Consent/Final Order Respondent Name:	Not reported
Consent/Final Order Lead Agency:	Not reported
Enforcement Type:	Not reported
Enforcement Responsible Person:	Not reported
Enforcement Responsible Sub-Organization:	Not reported
SEP Sequence Number:	Not reported
SEP Expenditure Amount:	Not reported
SEP Scheduled Completion Date:	Not reported
SEP Actual Date:	Not reported
SEP Defaulted Date:	Not reported
SEP Type:	Not reported

Map ID
Direction
Distance
Elevation

MAP FINDINGS

Site

Database(s)

EDR ID Number
EPA ID Number

KIMBERLY CLARK PA LLC (Continued)

1000421465

SEP Type Description: Not reported
Proposed Amount: Not reported
Final Monetary Amount: Not reported
Paid Amount: Not reported
Final Count: Not reported
Final Amount: Not reported

Found Violation: No
Agency Which Determined Violation: Not reported
Violation Short Description: Not reported
Date Violation was Determined: Not reported
Actual Return to Compliance Date: Not reported
Return to Compliance Qualifier: Not reported
Violation Responsible Agency: Not reported
Scheduled Compliance Date: Not reported
Enforcement Identifier: Not reported
Date of Enforcement Action: Not reported
Enforcement Responsible Agency: Not reported
Enforcement Docket Number: Not reported
Enforcement Attorney: Not reported
Corrective Action Component: Not reported
Appeal Initiated Date: Not reported
Appeal Resolution Date: Not reported
Disposition Status Date: Not reported
Disposition Status: Not reported
Disposition Status Description: Not reported
Consent/Final Order Sequence Number: Not reported
Consent/Final Order Respondent Name: Not reported
Consent/Final Order Lead Agency: Not reported
Enforcement Type: Not reported
Enforcement Responsible Person: Not reported
Enforcement Responsible Sub-Organization: Not reported
SEP Sequence Number: Not reported
SEP Expenditure Amount: Not reported
SEP Scheduled Completion Date: Not reported
SEP Actual Date: Not reported
SEP Defaulted Date: Not reported
SEP Type: Not reported
SEP Type Description: Not reported
Proposed Amount: Not reported
Final Monetary Amount: Not reported
Paid Amount: Not reported
Final Count: Not reported
Final Amount: Not reported

Found Violation: No
Agency Which Determined Violation: Not reported
Violation Short Description: Not reported
Date Violation was Determined: Not reported
Actual Return to Compliance Date: Not reported
Return to Compliance Qualifier: Not reported
Violation Responsible Agency: Not reported
Scheduled Compliance Date: Not reported
Enforcement Identifier: Not reported
Date of Enforcement Action: Not reported
Enforcement Responsible Agency: Not reported
Enforcement Docket Number: Not reported

Map ID
Direction
Distance
Elevation

MAP FINDINGS

Site

Database(s)

EDR ID Number
EPA ID Number

KIMBERLY CLARK PA LLC (Continued)

1000421465

Enforcement Attorney:	Not reported
Corrective Action Component:	Not reported
Appeal Initiated Date:	Not reported
Appeal Resolution Date:	Not reported
Disposition Status Date:	Not reported
Disposition Status:	Not reported
Disposition Status Description:	Not reported
Consent/Final Order Sequence Number:	Not reported
Consent/Final Order Respondent Name:	Not reported
Consent/Final Order Lead Agency:	Not reported
Enforcement Type:	Not reported
Enforcement Responsible Person:	Not reported
Enforcement Responsible Sub-Organization:	Not reported
SEP Sequence Number:	Not reported
SEP Expenditure Amount:	Not reported
SEP Scheduled Completion Date:	Not reported
SEP Actual Date:	Not reported
SEP Defaulted Date:	Not reported
SEP Type:	Not reported
SEP Type Description:	Not reported
Proposed Amount:	Not reported
Final Monetary Amount:	Not reported
Paid Amount:	Not reported
Final Count:	Not reported
Final Amount:	Not reported
Found Violation:	No
Agency Which Determined Violation:	Not reported
Violation Short Description:	Not reported
Date Violation was Determined:	Not reported
Actual Return to Compliance Date:	Not reported
Return to Compliance Qualifier:	Not reported
Violation Responsible Agency:	Not reported
Scheduled Compliance Date:	Not reported
Enforcement Identifier:	Not reported
Date of Enforcement Action:	Not reported
Enforcement Responsible Agency:	Not reported
Enforcement Docket Number:	Not reported
Enforcement Attorney:	Not reported
Corrective Action Component:	Not reported
Appeal Initiated Date:	Not reported
Appeal Resolution Date:	Not reported
Disposition Status Date:	Not reported
Disposition Status:	Not reported
Disposition Status Description:	Not reported
Consent/Final Order Sequence Number:	Not reported
Consent/Final Order Respondent Name:	Not reported
Consent/Final Order Lead Agency:	Not reported
Enforcement Type:	Not reported
Enforcement Responsible Person:	Not reported
Enforcement Responsible Sub-Organization:	Not reported
SEP Sequence Number:	Not reported
SEP Expenditure Amount:	Not reported
SEP Scheduled Completion Date:	Not reported
SEP Actual Date:	Not reported
SEP Defaulted Date:	Not reported
SEP Type:	Not reported

Map ID
Direction
Distance
Elevation

MAP FINDINGS

Site

Database(s)

EDR ID Number
EPA ID Number

KIMBERLY CLARK PA LLC (Continued)

1000421465

SEP Type Description: Not reported
Proposed Amount: Not reported
Final Monetary Amount: Not reported
Paid Amount: Not reported
Final Count: Not reported
Final Amount: Not reported

Found Violation: No
Agency Which Determined Violation: Not reported
Violation Short Description: Not reported
Date Violation was Determined: Not reported
Actual Return to Compliance Date: Not reported
Return to Compliance Qualifier: Not reported
Violation Responsible Agency: Not reported
Scheduled Compliance Date: Not reported
Enforcement Identifier: Not reported
Date of Enforcement Action: Not reported
Enforcement Responsible Agency: Not reported
Enforcement Docket Number: Not reported
Enforcement Attorney: Not reported
Corrective Action Component: Not reported
Appeal Initiated Date: Not reported
Appeal Resolution Date: Not reported
Disposition Status Date: Not reported
Disposition Status: Not reported
Disposition Status Description: Not reported
Consent/Final Order Sequence Number: Not reported
Consent/Final Order Respondent Name: Not reported
Consent/Final Order Lead Agency: Not reported
Enforcement Type: Not reported
Enforcement Responsible Person: Not reported
Enforcement Responsible Sub-Organization: Not reported
SEP Sequence Number: Not reported
SEP Expenditure Amount: Not reported
SEP Scheduled Completion Date: Not reported
SEP Actual Date: Not reported
SEP Defaulted Date: Not reported
SEP Type: Not reported
SEP Type Description: Not reported
Proposed Amount: Not reported
Final Monetary Amount: Not reported
Paid Amount: Not reported
Final Count: Not reported
Final Amount: Not reported

Found Violation: No
Agency Which Determined Violation: Not reported
Violation Short Description: Not reported
Date Violation was Determined: Not reported
Actual Return to Compliance Date: Not reported
Return to Compliance Qualifier: Not reported
Violation Responsible Agency: Not reported
Scheduled Compliance Date: Not reported
Enforcement Identifier: Not reported
Date of Enforcement Action: Not reported
Enforcement Responsible Agency: Not reported
Enforcement Docket Number: Not reported

Map ID
Direction
Distance
Elevation

MAP FINDINGS

Site

Database(s)

EDR ID Number
EPA ID Number

KIMBERLY CLARK PA LLC (Continued)

1000421465

Enforcement Attorney:	Not reported
Corrective Action Component:	Not reported
Appeal Initiated Date:	Not reported
Appeal Resolution Date:	Not reported
Disposition Status Date:	Not reported
Disposition Status:	Not reported
Disposition Status Description:	Not reported
Consent/Final Order Sequence Number:	Not reported
Consent/Final Order Respondent Name:	Not reported
Consent/Final Order Lead Agency:	Not reported
Enforcement Type:	Not reported
Enforcement Responsible Person:	Not reported
Enforcement Responsible Sub-Organization:	Not reported
SEP Sequence Number:	Not reported
SEP Expenditure Amount:	Not reported
SEP Scheduled Completion Date:	Not reported
SEP Actual Date:	Not reported
SEP Defaulted Date:	Not reported
SEP Type:	Not reported
SEP Type Description:	Not reported
Proposed Amount:	Not reported
Final Monetary Amount:	Not reported
Paid Amount:	Not reported
Final Count:	Not reported
Final Amount:	Not reported
Found Violation:	No
Agency Which Determined Violation:	Not reported
Violation Short Description:	Not reported
Date Violation was Determined:	Not reported
Actual Return to Compliance Date:	Not reported
Return to Compliance Qualifier:	Not reported
Violation Responsible Agency:	Not reported
Scheduled Compliance Date:	Not reported
Enforcement Identifier:	Not reported
Date of Enforcement Action:	Not reported
Enforcement Responsible Agency:	Not reported
Enforcement Docket Number:	Not reported
Enforcement Attorney:	Not reported
Corrective Action Component:	Not reported
Appeal Initiated Date:	Not reported
Appeal Resolution Date:	Not reported
Disposition Status Date:	Not reported
Disposition Status:	Not reported
Disposition Status Description:	Not reported
Consent/Final Order Sequence Number:	Not reported
Consent/Final Order Respondent Name:	Not reported
Consent/Final Order Lead Agency:	Not reported
Enforcement Type:	Not reported
Enforcement Responsible Person:	Not reported
Enforcement Responsible Sub-Organization:	Not reported
SEP Sequence Number:	Not reported
SEP Expenditure Amount:	Not reported
SEP Scheduled Completion Date:	Not reported
SEP Actual Date:	Not reported
SEP Defaulted Date:	Not reported
SEP Type:	Not reported

Map ID
Direction
Distance
Elevation

MAP FINDINGS

Site

Database(s)

EDR ID Number
EPA ID Number

KIMBERLY CLARK PA LLC (Continued)

1000421465

SEP Type Description: Not reported
Proposed Amount: Not reported
Final Monetary Amount: Not reported
Paid Amount: Not reported
Final Count: Not reported
Final Amount: Not reported

Found Violation: No
Agency Which Determined Violation: Not reported
Violation Short Description: Not reported
Date Violation was Determined: Not reported
Actual Return to Compliance Date: Not reported
Return to Compliance Qualifier: Not reported
Violation Responsible Agency: Not reported
Scheduled Compliance Date: Not reported
Enforcement Identifier: Not reported
Date of Enforcement Action: Not reported
Enforcement Responsible Agency: Not reported
Enforcement Docket Number: Not reported
Enforcement Attorney: Not reported
Corrective Action Component: Not reported
Appeal Initiated Date: Not reported
Appeal Resolution Date: Not reported
Disposition Status Date: Not reported
Disposition Status: Not reported
Disposition Status Description: Not reported
Consent/Final Order Sequence Number: Not reported
Consent/Final Order Respondent Name: Not reported
Consent/Final Order Lead Agency: Not reported
Enforcement Type: Not reported
Enforcement Responsible Person: Not reported
Enforcement Responsible Sub-Organization: Not reported
SEP Sequence Number: Not reported
SEP Expenditure Amount: Not reported
SEP Scheduled Completion Date: Not reported
SEP Actual Date: Not reported
SEP Defaulted Date: Not reported
SEP Type: Not reported
SEP Type Description: Not reported
Proposed Amount: Not reported
Final Monetary Amount: Not reported
Paid Amount: Not reported
Final Count: Not reported
Final Amount: Not reported

Found Violation: No
Agency Which Determined Violation: Not reported
Violation Short Description: Not reported
Date Violation was Determined: Not reported
Actual Return to Compliance Date: Not reported
Return to Compliance Qualifier: Not reported
Violation Responsible Agency: Not reported
Scheduled Compliance Date: Not reported
Enforcement Identifier: Not reported
Date of Enforcement Action: Not reported
Enforcement Responsible Agency: Not reported
Enforcement Docket Number: Not reported

Map ID
Direction
Distance
Elevation

MAP FINDINGS

Site

Database(s)

EDR ID Number
EPA ID Number

KIMBERLY CLARK PA LLC (Continued)

1000421465

Enforcement Attorney:	Not reported
Corrective Action Component:	Not reported
Appeal Initiated Date:	Not reported
Appeal Resolution Date:	Not reported
Disposition Status Date:	Not reported
Disposition Status:	Not reported
Disposition Status Description:	Not reported
Consent/Final Order Sequence Number:	Not reported
Consent/Final Order Respondent Name:	Not reported
Consent/Final Order Lead Agency:	Not reported
Enforcement Type:	Not reported
Enforcement Responsible Person:	Not reported
Enforcement Responsible Sub-Organization:	Not reported
SEP Sequence Number:	Not reported
SEP Expenditure Amount:	Not reported
SEP Scheduled Completion Date:	Not reported
SEP Actual Date:	Not reported
SEP Defaulted Date:	Not reported
SEP Type:	Not reported
SEP Type Description:	Not reported
Proposed Amount:	Not reported
Final Monetary Amount:	Not reported
Paid Amount:	Not reported
Final Count:	Not reported
Final Amount:	Not reported
Found Violation:	No
Agency Which Determined Violation:	Not reported
Violation Short Description:	Not reported
Date Violation was Determined:	Not reported
Actual Return to Compliance Date:	Not reported
Return to Compliance Qualifier:	Not reported
Violation Responsible Agency:	Not reported
Scheduled Compliance Date:	Not reported
Enforcement Identifier:	Not reported
Date of Enforcement Action:	Not reported
Enforcement Responsible Agency:	Not reported
Enforcement Docket Number:	Not reported
Enforcement Attorney:	Not reported
Corrective Action Component:	Not reported
Appeal Initiated Date:	Not reported
Appeal Resolution Date:	Not reported
Disposition Status Date:	Not reported
Disposition Status:	Not reported
Disposition Status Description:	Not reported
Consent/Final Order Sequence Number:	Not reported
Consent/Final Order Respondent Name:	Not reported
Consent/Final Order Lead Agency:	Not reported
Enforcement Type:	Not reported
Enforcement Responsible Person:	Not reported
Enforcement Responsible Sub-Organization:	Not reported
SEP Sequence Number:	Not reported
SEP Expenditure Amount:	Not reported
SEP Scheduled Completion Date:	Not reported
SEP Actual Date:	Not reported
SEP Defaulted Date:	Not reported
SEP Type:	Not reported

Map ID
Direction
Distance
Elevation

MAP FINDINGS

Site

Database(s)

EDR ID Number
EPA ID Number

KIMBERLY CLARK PA LLC (Continued)

1000421465

SEP Type Description: Not reported
Proposed Amount: Not reported
Final Monetary Amount: Not reported
Paid Amount: Not reported
Final Count: Not reported
Final Amount: Not reported

Found Violation: No
Agency Which Determined Violation: Not reported
Violation Short Description: Not reported
Date Violation was Determined: Not reported
Actual Return to Compliance Date: Not reported
Return to Compliance Qualifier: Not reported
Violation Responsible Agency: Not reported
Scheduled Compliance Date: Not reported
Enforcement Identifier: Not reported
Date of Enforcement Action: Not reported
Enforcement Responsible Agency: Not reported
Enforcement Docket Number: Not reported
Enforcement Attorney: Not reported
Corrective Action Component: Not reported
Appeal Initiated Date: Not reported
Appeal Resolution Date: Not reported
Disposition Status Date: Not reported
Disposition Status: Not reported
Disposition Status Description: Not reported
Consent/Final Order Sequence Number: Not reported
Consent/Final Order Respondent Name: Not reported
Consent/Final Order Lead Agency: Not reported
Enforcement Type: Not reported
Enforcement Responsible Person: Not reported
Enforcement Responsible Sub-Organization: Not reported
SEP Sequence Number: Not reported
SEP Expenditure Amount: Not reported
SEP Scheduled Completion Date: Not reported
SEP Actual Date: Not reported
SEP Defaulted Date: Not reported
SEP Type: Not reported
SEP Type Description: Not reported
Proposed Amount: Not reported
Final Monetary Amount: Not reported
Paid Amount: Not reported
Final Count: Not reported
Final Amount: Not reported

Found Violation: No
Agency Which Determined Violation: Not reported
Violation Short Description: Not reported
Date Violation was Determined: Not reported
Actual Return to Compliance Date: Not reported
Return to Compliance Qualifier: Not reported
Violation Responsible Agency: Not reported
Scheduled Compliance Date: Not reported
Enforcement Identifier: Not reported
Date of Enforcement Action: Not reported
Enforcement Responsible Agency: Not reported
Enforcement Docket Number: Not reported

Map ID
Direction
Distance
Elevation

MAP FINDINGS

Site

Database(s)

EDR ID Number
EPA ID Number

KIMBERLY CLARK PA LLC (Continued)

1000421465

Enforcement Attorney:	Not reported
Corrective Action Component:	Not reported
Appeal Initiated Date:	Not reported
Appeal Resolution Date:	Not reported
Disposition Status Date:	Not reported
Disposition Status:	Not reported
Disposition Status Description:	Not reported
Consent/Final Order Sequence Number:	Not reported
Consent/Final Order Respondent Name:	Not reported
Consent/Final Order Lead Agency:	Not reported
Enforcement Type:	Not reported
Enforcement Responsible Person:	Not reported
Enforcement Responsible Sub-Organization:	Not reported
SEP Sequence Number:	Not reported
SEP Expenditure Amount:	Not reported
SEP Scheduled Completion Date:	Not reported
SEP Actual Date:	Not reported
SEP Defaulted Date:	Not reported
SEP Type:	Not reported
SEP Type Description:	Not reported
Proposed Amount:	Not reported
Final Monetary Amount:	Not reported
Paid Amount:	Not reported
Final Count:	Not reported
Final Amount:	Not reported

Evaluation Action Summary:

Evaluation Date:	20071127
Evaluation Responsible Agency:	State
Found Violation:	Yes
Evaluation Type Description:	COMPLIANCE EVALUATION INSPECTION ON-SITE
Evaluation Responsible Person Identifier:	JTL
Evaluation Responsible Sub-Organization:	WM
Actual Return to Compliance Date:	20071212
Scheduled Compliance Date:	Not reported
Date of Request:	Not reported
Date Response Received:	Not reported
Request Agency:	Not reported
Former Citation:	Not reported

Evaluation Date:	20020207
Evaluation Responsible Agency:	State
Found Violation:	No
Evaluation Type Description:	COMPLIANCE EVALUATION INSPECTION ON-SITE
Evaluation Responsible Person Identifier:	PAJ
Evaluation Responsible Sub-Organization:	WM
Actual Return to Compliance Date:	Not reported
Scheduled Compliance Date:	Not reported
Date of Request:	Not reported
Date Response Received:	Not reported
Request Agency:	Not reported
Former Citation:	Not reported

Evaluation Date:	19941114
Evaluation Responsible Agency:	EPA
Found Violation:	Yes
Evaluation Type Description:	COMPLIANCE EVALUATION INSPECTION ON-SITE

Map ID
Direction
Distance
Elevation

MAP FINDINGS

Site

Database(s)

EDR ID Number
EPA ID Number

KIMBERLY CLARK PA LLC (Continued)

1000421465

Evaluation Responsible Person Identifier:	GWC
Evaluation Responsible Sub-Organization:	Not reported
Actual Return to Compliance Date:	19960905
Scheduled Compliance Date:	Not reported
Date of Request:	Not reported
Date Response Received:	Not reported
Request Agency:	Not reported
Former Citation:	Not reported
Evaluation Date:	20190703
Evaluation Responsible Agency:	State
Found Violation:	Yes
Evaluation Type Description:	COMPLIANCE EVALUATION INSPECTION ON-SITE
Evaluation Responsible Person Identifier:	KIC
Evaluation Responsible Sub-Organization:	WM
Actual Return to Compliance Date:	20190718
Scheduled Compliance Date:	Not reported
Date of Request:	Not reported
Date Response Received:	Not reported
Request Agency:	Not reported
Former Citation:	Not reported
Evaluation Date:	19890214
Evaluation Responsible Agency:	State
Found Violation:	No
Evaluation Type Description:	COMPLIANCE SCHEDULE EVALUATION
Evaluation Responsible Person Identifier:	Not reported
Evaluation Responsible Sub-Organization:	Not reported
Actual Return to Compliance Date:	Not reported
Scheduled Compliance Date:	Not reported
Date of Request:	Not reported
Date Response Received:	Not reported
Request Agency:	Not reported
Former Citation:	Not reported
Evaluation Date:	19990318
Evaluation Responsible Agency:	EPA
Found Violation:	No
Evaluation Type Description:	NON-FINANCIAL RECORD REVIEW
Evaluation Responsible Person Identifier:	MO
Evaluation Responsible Sub-Organization:	WM
Actual Return to Compliance Date:	Not reported
Scheduled Compliance Date:	Not reported
Date of Request:	Not reported
Date Response Received:	Not reported
Request Agency:	Not reported
Former Citation:	Not reported
Evaluation Date:	19890207
Evaluation Responsible Agency:	State
Found Violation:	No
Evaluation Type Description:	COMPLIANCE EVALUATION INSPECTION ON-SITE
Evaluation Responsible Person Identifier:	Not reported
Evaluation Responsible Sub-Organization:	Not reported
Actual Return to Compliance Date:	Not reported
Scheduled Compliance Date:	Not reported
Date of Request:	Not reported

Map ID
Direction
Distance
Elevation

MAP FINDINGS

Site

Database(s)

EDR ID Number
EPA ID Number

KIMBERLY CLARK PA LLC (Continued)

1000421465

Date Response Received:	Not reported
Request Agency:	Not reported
Former Citation:	Not reported
Evaluation Date:	20150422
Evaluation Responsible Agency:	State
Found Violation:	No
Evaluation Type Description:	COMPLIANCE EVALUATION INSPECTION ON-SITE
Evaluation Responsible Person Identifier:	JLH
Evaluation Responsible Sub-Organization:	WM
Actual Return to Compliance Date:	Not reported
Scheduled Compliance Date:	Not reported
Date of Request:	Not reported
Date Response Received:	Not reported
Request Agency:	Not reported
Former Citation:	Not reported
Evaluation Date:	19941114
Evaluation Responsible Agency:	EPA
Found Violation:	Yes
Evaluation Type Description:	COMPLIANCE EVALUATION INSPECTION ON-SITE
Evaluation Responsible Person Identifier:	GWC
Evaluation Responsible Sub-Organization:	Not reported
Actual Return to Compliance Date:	19960905
Scheduled Compliance Date:	Not reported
Date of Request:	Not reported
Date Response Received:	Not reported
Request Agency:	Not reported
Former Citation:	Not reported
Evaluation Date:	20180405
Evaluation Responsible Agency:	State
Found Violation:	No
Evaluation Type Description:	COMPLIANCE EVALUATION INSPECTION ON-SITE
Evaluation Responsible Person Identifier:	JLH
Evaluation Responsible Sub-Organization:	WM
Actual Return to Compliance Date:	Not reported
Scheduled Compliance Date:	Not reported
Date of Request:	Not reported
Date Response Received:	Not reported
Request Agency:	Not reported
Former Citation:	Not reported
Evaluation Date:	20060124
Evaluation Responsible Agency:	State
Found Violation:	No
Evaluation Type Description:	COMPLIANCE EVALUATION INSPECTION ON-SITE
Evaluation Responsible Person Identifier:	PAJ
Evaluation Responsible Sub-Organization:	WM
Actual Return to Compliance Date:	Not reported
Scheduled Compliance Date:	Not reported
Date of Request:	Not reported
Date Response Received:	Not reported
Request Agency:	Not reported
Former Citation:	Not reported
Evaluation Date:	20110803

Map ID
Direction
Distance
Elevation

MAP FINDINGS

Site

Database(s)

EDR ID Number
EPA ID Number

KIMBERLY CLARK PA LLC (Continued)

1000421465

Evaluation Responsible Agency:	State
Found Violation:	No
Evaluation Type Description:	COMPLIANCE EVALUATION INSPECTION ON-SITE
Evaluation Responsible Person Identifier:	Not reported
Evaluation Responsible Sub-Organization:	WM
Actual Return to Compliance Date:	Not reported
Scheduled Compliance Date:	Not reported
Date of Request:	Not reported
Date Response Received:	Not reported
Request Agency:	Not reported
Former Citation:	Not reported
Evaluation Date:	20141009
Evaluation Responsible Agency:	State
Found Violation:	No
Evaluation Type Description:	COMPLIANCE EVALUATION INSPECTION ON-SITE
Evaluation Responsible Person Identifier:	JLH
Evaluation Responsible Sub-Organization:	WM
Actual Return to Compliance Date:	Not reported
Scheduled Compliance Date:	Not reported
Date of Request:	Not reported
Date Response Received:	Not reported
Request Agency:	Not reported
Former Citation:	Not reported
Evaluation Date:	19900612
Evaluation Responsible Agency:	State
Found Violation:	No
Evaluation Type Description:	COMPLIANCE EVALUATION INSPECTION ON-SITE
Evaluation Responsible Person Identifier:	Not reported
Evaluation Responsible Sub-Organization:	Not reported
Actual Return to Compliance Date:	Not reported
Scheduled Compliance Date:	Not reported
Date of Request:	Not reported
Date Response Received:	Not reported
Request Agency:	Not reported
Former Citation:	Not reported
Evaluation Date:	20100608
Evaluation Responsible Agency:	State
Found Violation:	No
Evaluation Type Description:	COMPLIANCE EVALUATION INSPECTION ON-SITE
Evaluation Responsible Person Identifier:	JTL
Evaluation Responsible Sub-Organization:	WM
Actual Return to Compliance Date:	Not reported
Scheduled Compliance Date:	Not reported
Date of Request:	Not reported
Date Response Received:	Not reported
Request Agency:	Not reported
Former Citation:	Not reported
Evaluation Date:	19941114
Evaluation Responsible Agency:	EPA
Found Violation:	Yes
Evaluation Type Description:	COMPLIANCE EVALUATION INSPECTION ON-SITE
Evaluation Responsible Person Identifier:	GWC
Evaluation Responsible Sub-Organization:	Not reported

Map ID
Direction
Distance
Elevation

MAP FINDINGS

Site

Database(s)

EDR ID Number
EPA ID Number

KIMBERLY CLARK PA LLC (Continued)

1000421465

Actual Return to Compliance Date:	19960905
Scheduled Compliance Date:	Not reported
Date of Request:	Not reported
Date Response Received:	Not reported
Request Agency:	Not reported
Former Citation:	Not reported
Evaluation Date:	20030903
Evaluation Responsible Agency:	State
Found Violation:	No
Evaluation Type Description:	COMPLIANCE EVALUATION INSPECTION ON-SITE
Evaluation Responsible Person Identifier:	PAJ
Evaluation Responsible Sub-Organization:	WM
Actual Return to Compliance Date:	Not reported
Scheduled Compliance Date:	Not reported
Date of Request:	Not reported
Date Response Received:	Not reported
Request Agency:	Not reported
Former Citation:	Not reported
Evaluation Date:	19960905
Evaluation Responsible Agency:	State
Found Violation:	No
Evaluation Type Description:	COMPLIANCE EVALUATION INSPECTION ON-SITE
Evaluation Responsible Person Identifier:	PAJ
Evaluation Responsible Sub-Organization:	Not reported
Actual Return to Compliance Date:	Not reported
Scheduled Compliance Date:	Not reported
Date of Request:	Not reported
Date Response Received:	Not reported
Request Agency:	Not reported
Former Citation:	Not reported
Evaluation Date:	20050214
Evaluation Responsible Agency:	State
Found Violation:	No
Evaluation Type Description:	COMPLIANCE EVALUATION INSPECTION ON-SITE
Evaluation Responsible Person Identifier:	PAJ
Evaluation Responsible Sub-Organization:	WM
Actual Return to Compliance Date:	Not reported
Scheduled Compliance Date:	Not reported
Date of Request:	Not reported
Date Response Received:	Not reported
Request Agency:	Not reported
Former Citation:	Not reported
Evaluation Date:	19920325
Evaluation Responsible Agency:	State
Found Violation:	No
Evaluation Type Description:	COMPLIANCE EVALUATION INSPECTION ON-SITE
Evaluation Responsible Person Identifier:	DKR
Evaluation Responsible Sub-Organization:	Not reported
Actual Return to Compliance Date:	Not reported
Scheduled Compliance Date:	Not reported
Date of Request:	Not reported
Date Response Received:	Not reported
Request Agency:	Not reported

Map ID
Direction
Distance
Elevation

MAP FINDINGS

Site

Database(s)

EDR ID Number
EPA ID Number

KIMBERLY CLARK PA LLC (Continued)

1000421465

Former Citation:	Not reported
Evaluation Date:	19940928
Evaluation Responsible Agency:	State
Found Violation:	No
Evaluation Type Description:	COMPLIANCE EVALUATION INSPECTION ON-SITE
Evaluation Responsible Person Identifier:	PAJ
Evaluation Responsible Sub-Organization:	Not reported
Actual Return to Compliance Date:	Not reported
Scheduled Compliance Date:	Not reported
Date of Request:	Not reported
Date Response Received:	Not reported
Request Agency:	Not reported
Former Citation:	Not reported
Evaluation Date:	20130919
Evaluation Responsible Agency:	State
Found Violation:	No
Evaluation Type Description:	COMPLIANCE EVALUATION INSPECTION ON-SITE
Evaluation Responsible Person Identifier:	JLH
Evaluation Responsible Sub-Organization:	WM
Actual Return to Compliance Date:	Not reported
Scheduled Compliance Date:	Not reported
Date of Request:	Not reported
Date Response Received:	Not reported
Request Agency:	Not reported
Former Citation:	Not reported
Evaluation Date:	20161215
Evaluation Responsible Agency:	State
Found Violation:	No
Evaluation Type Description:	COMPLIANCE EVALUATION INSPECTION ON-SITE
Evaluation Responsible Person Identifier:	JLH
Evaluation Responsible Sub-Organization:	WM
Actual Return to Compliance Date:	Not reported
Scheduled Compliance Date:	Not reported
Date of Request:	Not reported
Date Response Received:	Not reported
Request Agency:	Not reported
Former Citation:	Not reported
Evaluation Date:	20140424
Evaluation Responsible Agency:	State
Found Violation:	No
Evaluation Type Description:	COMPLIANCE EVALUATION INSPECTION ON-SITE
Evaluation Responsible Person Identifier:	JLH
Evaluation Responsible Sub-Organization:	WM
Actual Return to Compliance Date:	Not reported
Scheduled Compliance Date:	Not reported
Date of Request:	Not reported
Date Response Received:	Not reported
Request Agency:	Not reported
Former Citation:	Not reported
Evaluation Date:	19981222
Evaluation Responsible Agency:	State
Found Violation:	No

Map ID
Direction
Distance
Elevation

MAP FINDINGS

Site

Database(s)

EDR ID Number
EPA ID Number

KIMBERLY CLARK PA LLC (Continued)

1000421465

Evaluation Type Description:	COMPLIANCE EVALUATION INSPECTION ON-SITE
Evaluation Responsible Person Identifier:	PAJ
Evaluation Responsible Sub-Organization:	WM
Actual Return to Compliance Date:	Not reported
Scheduled Compliance Date:	Not reported
Date of Request:	Not reported
Date Response Received:	Not reported
Request Agency:	Not reported
Former Citation:	Not reported
Evaluation Date:	20120216
Evaluation Responsible Agency:	State
Found Violation:	No
Evaluation Type Description:	COMPLIANCE EVALUATION INSPECTION ON-SITE
Evaluation Responsible Person Identifier:	JLH
Evaluation Responsible Sub-Organization:	WM
Actual Return to Compliance Date:	Not reported
Scheduled Compliance Date:	Not reported
Date of Request:	Not reported
Date Response Received:	Not reported
Request Agency:	Not reported
Former Citation:	Not reported
Evaluation Date:	20160317
Evaluation Responsible Agency:	State
Found Violation:	No
Evaluation Type Description:	COMPLIANCE EVALUATION INSPECTION ON-SITE
Evaluation Responsible Person Identifier:	JLH
Evaluation Responsible Sub-Organization:	WM
Actual Return to Compliance Date:	Not reported
Scheduled Compliance Date:	Not reported
Date of Request:	Not reported
Date Response Received:	Not reported
Request Agency:	Not reported
Former Citation:	Not reported
Evaluation Date:	20120801
Evaluation Responsible Agency:	State
Found Violation:	No
Evaluation Type Description:	COMPLIANCE EVALUATION INSPECTION ON-SITE
Evaluation Responsible Person Identifier:	JLH
Evaluation Responsible Sub-Organization:	WM
Actual Return to Compliance Date:	Not reported
Scheduled Compliance Date:	Not reported
Date of Request:	Not reported
Date Response Received:	Not reported
Request Agency:	Not reported
Former Citation:	Not reported

Map ID
Direction
Distance
Elevation

MAP FINDINGS

Site

Database(s)

EDR ID Number
EPA ID Number

KIMBERLY CLARK PA LLC (Continued)

1000421465

RCRA-SQG:

Date Form Received by Agency:	20100615
Handler Name:	KIMBERLY CLARK PA LLC
Handler Address:	FRONT ST & AVE OF THE STATES
Handler City,State,Zip:	CHESTER, PA 19013-4471
EPA ID:	PAD002274991
Contact Name:	GARY BAKER
Contact Address:	FRONT ST & AVE OF THE STATES
Contact City,State,Zip:	CHESTER, PA 19013-4471
Contact Telephone:	610-499-6355
Contact Fax:	Not reported
Contact Email:	Not reported
Contact Title:	Not reported
EPA Region:	03
Land Type:	Other
Federal Waste Generator Description:	Small Quantity Generator
Non-Notifier:	Not reported
Biennial Report Cycle:	Not reported
Accessibility:	Not reported
Active Site Indicator:	Handler Activities, Corrective Action Activities
State District Owner:	PA
State District:	1
Mailing Address:	FRONT ST & AVE OF THE STATES
Mailing City,State,Zip:	CHESTER, PA 19013-4471
Owner Name:	Not reported
Owner Type:	Not reported
Operator Name:	Not reported
Operator Type:	Not reported
Short-Term Generator Activity:	No
Importer Activity:	No
Mixed Waste Generator:	No
Transporter Activity:	No
Transfer Facility Activity:	No
Recycler Activity with Storage:	No
Small Quantity On-Site Burner Exemption:	No
Smelting Melting and Refining Furnace Exemption:	No
Underground Injection Control:	No
Off-Site Waste Receipt:	No
Universal Waste Indicator:	No
Universal Waste Destination Facility:	No
Federal Universal Waste:	No
Active Site Fed-Reg Treatment Storage and Disposal Facility:	Not reported
Active Site Converter Treatment storage and Disposal Facility:	Not reported
Active Site State-Reg Treatment Storage and Disposal Facility:	Not reported
Active Site State-Reg Handler:	---
Federal Facility Indicator:	Not reported
Hazardous Secondary Material Indicator:	NN
Sub-Part K Indicator:	Not reported
Commercial TSD Indicator:	No
Treatment Storage and Disposal Type:	Not reported
2018 GPRA Permit Baseline:	Not on the Baseline
2018 GPRA Renewals Baseline:	Not on the Baseline
Permit Renewals Workload Universe:	Not reported
Permit Workload Universe:	Not reported
Permit Progress Universe:	Not reported
Post-Closure Workload Universe:	Not reported
Closure Workload Universe:	Not reported

Map ID
Direction
Distance
Elevation

MAP FINDINGS

Site

Database(s)

EDR ID Number
EPA ID Number

KIMBERLY CLARK PA LLC (Continued)

1000421465

202 GPRA Corrective Action Baseline:	Yes
Corrective Action Workload Universe:	Yes
Subject to Corrective Action Universe:	No
Non-TSDFs Where RCRA CA has Been Imposed Universe:	Yes
TSDFs Potentially Subject to CA Under 3004 (u)/(v) Universe:	No
TSDFs Only Subject to CA under Discretionary Auth Universe:	No
Corrective Action Priority Ranking:	Medium
Environmental Control Indicator:	No
Institutional Control Indicator:	No
Human Exposure Controls Indicator:	Yes
Groundwater Controls Indicator:	Yes
Operating TSDF Universe:	Not reported
Full Enforcement Universe:	Not reported
Significant Non-Complier Universe:	No
Unaddressed Significant Non-Complier Universe:	No
Addressed Significant Non-Complier Universe:	No
Significant Non-Complier With a Compliance Schedule Universe:	No
Financial Assurance Required:	Not reported
Handler Date of Last Change:	20100810
Recognized Trader-Importer:	No
Recognized Trader-Exporter:	No
Importer of Spent Lead Acid Batteries:	No
Exporter of Spent Lead Acid Batteries:	No
Recycler Activity Without Storage:	Not reported
Manifest Broker:	Not reported
Sub-Part P Indicator:	No

Biennial: List of Years

Year: 2005

[Click Here for Biennial Reporting System Data:](#)

Year: 2003

[Click Here for Biennial Reporting System Data:](#)

Year: 2001

[Click Here for Biennial Reporting System Data:](#)

Hazardous Waste Summary:

Waste Code:	D000
Waste Description:	Not Defined
Waste Code:	D001
Waste Description:	IGNITABLE WASTE
Waste Code:	D002
Waste Description:	CORROSIVE WASTE
Waste Code:	D003
Waste Description:	REACTIVE WASTE
Waste Code:	D004
Waste Description:	ARSENIC
Waste Code:	D005
Waste Description:	BARIUM

Map ID
Direction
Distance
Elevation

MAP FINDINGS

Site

Database(s)

EDR ID Number
EPA ID Number

KIMBERLY CLARK PA LLC (Continued)

1000421465

Waste Code:	D006
Waste Description:	CADMIUM
Waste Code:	D007
Waste Description:	CHROMIUM
Waste Code:	D008
Waste Description:	LEAD
Waste Code:	D009
Waste Description:	MERCURY
Waste Code:	D010
Waste Description:	SELENIUM
Waste Code:	D011
Waste Description:	SILVER
Waste Code:	D012
Waste Description:	ENDRIN (1,2,3,4,10,10-HEXACHLORO-1,7-EPOXY-1,4,4A,5,6,7,8,8A-OCTAHYDRO-1,4-EN DO, ENDO-5,8-DIMETH-ANO-NAPHTHALENE)
Waste Code:	D013
Waste Description:	LINDANE (1,2,3,4,5,6-HEXA-CHLOROCYCLOHEXANE, GAMMA ISOMER)
Waste Code:	D014
Waste Description:	METHOXYCHLOR (1,1,1-TRICHLORO-2,2-BIS [P-METHOXYPHENYL] ETHANE)
Waste Code:	D015
Waste Description:	TOXAPHENE (C10 H10 CL8, TECHNICAL CHLORINATED CAMPHENE, 67-69 PERCENT CHLORINE)
Waste Code:	D016
Waste Description:	2,4-D (2,4-DICHLOROPHENOXYACETIC ACID)
Waste Code:	D017
Waste Description:	2,4,5-TP SILVEX (2,4,5-TRICHLOROPHENOXYPROPIONIC ACID)
Waste Code:	D022
Waste Description:	CHLOROFORM
Waste Code:	D039
Waste Description:	TETRACHLOROETHYLENE
Waste Code:	D040
Waste Description:	TRICHLORETHYLENE
Waste Code:	F001
Waste Description:	THE FOLLOWING SPENT HALOGENATED SOLVENTS USED IN DEGREASING: TETRACHLOROETHYLENE, TRICHLORETHYLENE, METHYLENE CHLORIDE, 1,1,1-TRICHLOROETHANE, CARBON TETRACHLORIDE AND CHLORINATED FLUOROCARBONS; ALL SPENT SOLVENT MIXTURES/BLENDS USED IN DEGREASING CONTAINING, BEFORE USE, A TOTAL OF TEN PERCENT OR MORE (BY VOLUME) OF ONE OR MORE OF THE ABOVE HALOGENATED SOLVENTS OR THOSE SOLVENTS LISTED IN F002, F004, AND F005; AND STILL BOTTOMS FROM THE RECOVERY OF THESE SPENT SOLVENTS AND SPENT SOLVENT MIXTURES.

Map ID
Direction
Distance
Elevation

MAP FINDINGS

Site

Database(s)

EDR ID Number
EPA ID Number

KIMBERLY CLARK PA LLC (Continued)

1000421465

Waste Code:	F002
Waste Description:	THE FOLLOWING SPENT HALOGENATED SOLVENTS: TETRACHLOROETHYLENE, METHYLENE CHLORIDE, TRICHLOROETHYLENE, 1,1,1-TRICHLOROETHANE, CHLOROBENZENE, 1,1,2-TRICHLORO-1,2,2-TRIFLUOROETHANE, ORTHO-DICHLOROBENZENE, TRICHLOROFLUOROMETHANE, AND 1,1,2, TRICHLOROETHANE; ALL SPENT SOLVENT MIXTURES/BLENDS CONTAINING, BEFORE USE, A TOTAL OF TEN PERCENT OR MORE (BY VOLUME) OF ONE OR MORE OF THE ABOVE HALOGENATED SOLVENTS OR THOSE SOLVENTS LISTED IN F001, F004, AND F005; AND STILL BOTTOMS FROM THE RECOVERY OF THESE SPENT SOLVENTS AND SPENT SOLVENT MIXTURES.
Waste Code:	F003
Waste Description:	THE FOLLOWING SPENT NONHALOGENATED SOLVENTS: XYLENE, ACETONE, ETHYL ACETATE, ETHYL BENZENE, ETHYL ETHER, METHYL ISOBUTYL KETONE, N-BUTYL ALCOHOL, CYCLOHEXANONE, AND METHANOL; ALL SPENT SOLVENT MIXTURES/BLENDS CONTAINING, BEFORE USE, ONLY THE ABOVE SPENT NONHALOGENATED SOLVENTS; AND ALL SPENT SOLVENT MIXTURES/BLENDS CONTAINING, BEFORE USE, ONE OR MORE OF THE ABOVE NONHALOGENATED SOLVENTS, AND A TOTAL OF TEN PERCENT OR MORE (BY VOLUME) OF ONE OR MORE OF THOSE SOLVENTS LISTED IN F001, F002, F004, AND F005; AND STILL BOTTOMS FROM THE RECOVERY OF THESE SPENT SOLVENTS AND SPENT SOLVENT MIXTURES.
Waste Code:	F004
Waste Description:	THE FOLLOWING SPENT NONHALOGENATED SOLVENTS: CRESOLS, CRESYLIC ACID, AND NITROBENZENE; AND THE STILL BOTTOMS FROM THE RECOVERY OF THESE SOLVENTS; ALL SPENT SOLVENT MIXTURES/BLENDS CONTAINING, BEFORE USE, A TOTAL OF TEN PERCENT OR MORE (BY VOLUME) OF ONE OR MORE OF THE ABOVE NONHALOGENATED SOLVENTS OR THOSE SOLVENTS LISTED IN F001, F002, AND F005; AND STILL BOTTOMS FROM THE RECOVERY OF THESE SPENT SOLVENTS AND SPENT SOLVENT MIXTURES.
Waste Code:	F005
Waste Description:	THE FOLLOWING SPENT NONHALOGENATED SOLVENTS: TOLUENE, METHYL ETHYL KETONE, CARBON DISULFIDE, ISOBUTANOL, PYRIDINE, BENZENE, 2-ETHOXYETHANOL, AND 2-NITROPROPANE; ALL SPENT SOLVENT MIXTURES/BLENDS CONTAINING, BEFORE USE, A TOTAL OF TEN PERCENT OR MORE (BY VOLUME) OF ONE OR MORE OF THE ABOVE NONHALOGENATED SOLVENTS OR THOSE SOLVENTS LISTED IN F001, F002, OR F004; AND STILL BOTTOMS FROM THE RECOVERY OF THESE SPENT SOLVENTS AND SPENT SOLVENT MIXTURES.
Waste Code:	P030
Waste Description:	CYANIDES (SOLUBLE CYANIDE SALTS), NOT OTHERWISE SPECIFIED
Waste Code:	P105
Waste Description:	SODIUM AZIDE
Waste Code:	U002
Waste Description:	2-PROPANONE (I) (OR) ACETONE (I)
Waste Code:	U013
Waste Description:	Not Defined
Waste Code:	U044
Waste Description:	CHLOROFORM (OR) METHANE, TRICHLORO-
Waste Code:	U121

Map ID
Direction
Distance
Elevation

MAP FINDINGS

Site

Database(s)

EDR ID Number
EPA ID Number

KIMBERLY CLARK PA LLC (Continued)

1000421465

Waste Description:	METHANE, TRICHLOROFLUORO- (OR) TRICHLOROMONOFUOROMETHANE
Waste Code:	U122
Waste Description:	FORMALDEHYDE
Waste Code:	U144
Waste Description:	ACETIC ACID, LEAD(2+) SALT (OR) LEAD ACETATE
Waste Code:	U154
Waste Description:	METHANOL (I) (OR) METHYL ALCOHOL (I)
Waste Code:	U159
Waste Description:	2-BUTANONE (I,T) (OR) METHYL ETHYL KETONE (MEK) (I,T)
Waste Code:	U165
Waste Description:	NAPHTHALENE
Waste Code:	U220
Waste Description:	BENZENE, METHYL- (OR) TOLUENE
Waste Code:	U226
Waste Description:	ETHANE, 1,1,1-TRICHLORO- (OR) METHYL CHLOROFORM
Waste Code:	U239
Waste Description:	BENZENE, DIMETHYL- (I,T) (OR) XYLENE (I)

Handler - Owner Operator:

Owner/Operator Indicator:	Owner
Owner/Operator Name:	KIMBERLY CLARK CORP
Legal Status:	Private
Date Became Current:	Not reported
Date Ended Current:	Not reported
Owner/Operator Address:	PO BOX 619100
Owner/Operator City,State,Zip:	DALLAS, TX 75261-9100
Owner/Operator Telephone:	972-281-1200
Owner/Operator Telephone Ext:	Not reported
Owner/Operator Fax:	Not reported
Owner/Operator Email:	Not reported
Owner/Operator Indicator:	Operator
Owner/Operator Name:	KIMBERLY CLARK OF PA LLC
Legal Status:	Private
Date Became Current:	20030101
Date Ended Current:	Not reported
Owner/Operator Address:	Not reported
Owner/Operator City,State,Zip:	Not reported
Owner/Operator Telephone:	Not reported
Owner/Operator Telephone Ext:	Not reported
Owner/Operator Fax:	Not reported
Owner/Operator Email:	Not reported
Owner/Operator Indicator:	Owner
Owner/Operator Name:	KIMBERLY CLARK OF PA LLC
Legal Status:	Private
Date Became Current:	20030101
Date Ended Current:	Not reported
Owner/Operator Address:	FRONT ST & AVE OF THE STATES

Map ID
Direction
Distance
Elevation

MAP FINDINGS

Site

Database(s)

EDR ID Number
EPA ID Number

KIMBERLY CLARK PA LLC (Continued)

1000421465

Owner/Operator City,State,Zip:	CHESTER, PA 19013-4471
Owner/Operator Telephone:	Not reported
Owner/Operator Telephone Ext:	Not reported
Owner/Operator Fax:	Not reported
Owner/Operator Email:	Not reported
Owner/Operator Indicator:	Owner
Owner/Operator Name:	KIMBERLY-CLARK CORP
Legal Status:	Private
Date Became Current:	20011231
Date Ended Current:	Not reported
Owner/Operator Address:	Not reported
Owner/Operator City,State,Zip:	Not reported
Owner/Operator Telephone:	Not reported
Owner/Operator Telephone Ext:	Not reported
Owner/Operator Fax:	Not reported
Owner/Operator Email:	Not reported
Owner/Operator Indicator:	Owner
Owner/Operator Name:	KIMBERLY CLARK PENNSYLVANIA LLC
Legal Status:	Private
Date Became Current:	20030101
Date Ended Current:	Not reported
Owner/Operator Address:	FRONT ST AVENU OF THE STATES
Owner/Operator City,State,Zip:	CHESTER, PA 19013-4471
Owner/Operator Telephone:	Not reported
Owner/Operator Telephone Ext:	Not reported
Owner/Operator Fax:	Not reported
Owner/Operator Email:	Not reported
Owner/Operator Indicator:	Owner
Owner/Operator Name:	KIMBERLY CLARK CORP
Legal Status:	Private
Date Became Current:	Not reported
Date Ended Current:	Not reported
Owner/Operator Address:	PO BOX 619100
Owner/Operator City,State,Zip:	DALLAS, TX 75261-9100
Owner/Operator Telephone:	972-281-1200
Owner/Operator Telephone Ext:	Not reported
Owner/Operator Fax:	Not reported
Owner/Operator Email:	Not reported
Owner/Operator Indicator:	Owner
Owner/Operator Name:	KIMBERLY CLARK PENNSYLVANIA LLC
Legal Status:	Private
Date Became Current:	20030101
Date Ended Current:	Not reported
Owner/Operator Address:	Not reported
Owner/Operator City,State,Zip:	Not reported
Owner/Operator Telephone:	Not reported
Owner/Operator Telephone Ext:	Not reported
Owner/Operator Fax:	Not reported
Owner/Operator Email:	Not reported
Owner/Operator Indicator:	Owner
Owner/Operator Name:	KIMBERLY CLARK CORP
Legal Status:	Private

Map ID
Direction
Distance
Elevation

MAP FINDINGS

Site

Database(s)

EDR ID Number
EPA ID Number

KIMBERLY CLARK PA LLC (Continued)

1000421465

Date Became Current:	Not reported
Date Ended Current:	Not reported
Owner/Operator Address:	PO BOX 619100
Owner/Operator City,State,Zip:	DALLAS, TX 75261-9100
Owner/Operator Telephone:	972-281-1200
Owner/Operator Telephone Ext:	Not reported
Owner/Operator Fax:	Not reported
Owner/Operator Email:	Not reported
Owner/Operator Indicator:	Operator
Owner/Operator Name:	KIMBERLY CLARK PENNSYLVANIA LLC
Legal Status:	Private
Date Became Current:	20030101
Date Ended Current:	Not reported
Owner/Operator Address:	Not reported
Owner/Operator City,State,Zip:	Not reported
Owner/Operator Telephone:	Not reported
Owner/Operator Telephone Ext:	Not reported
Owner/Operator Fax:	Not reported
Owner/Operator Email:	Not reported
Owner/Operator Indicator:	Operator
Owner/Operator Name:	KIMBERLY-CLARK CORP
Legal Status:	Private
Date Became Current:	Not reported
Date Ended Current:	Not reported
Owner/Operator Address:	Not reported
Owner/Operator City,State,Zip:	Not reported
Owner/Operator Telephone:	Not reported
Owner/Operator Telephone Ext:	Not reported
Owner/Operator Fax:	Not reported
Owner/Operator Email:	Not reported
Owner/Operator Indicator:	Operator
Owner/Operator Name:	SCOTT PAPER CO
Legal Status:	Private
Date Became Current:	Not reported
Date Ended Current:	Not reported
Owner/Operator Address:	SCOTT PLAZA
Owner/Operator City,State,Zip:	PHILADELPHIA, PA 19113
Owner/Operator Telephone:	215-521-5000
Owner/Operator Telephone Ext:	Not reported
Owner/Operator Fax:	Not reported
Owner/Operator Email:	Not reported
Owner/Operator Indicator:	Owner
Owner/Operator Name:	KIMBERLY CLARK PENNSYLVANIA LLC
Legal Status:	Private
Date Became Current:	20030101
Date Ended Current:	Not reported
Owner/Operator Address:	Not reported
Owner/Operator City,State,Zip:	Not reported
Owner/Operator Telephone:	Not reported
Owner/Operator Telephone Ext:	Not reported
Owner/Operator Fax:	Not reported
Owner/Operator Email:	Not reported

Map ID
Direction
Distance
Elevation

MAP FINDINGS

Site

Database(s)

EDR ID Number
EPA ID Number

KIMBERLY CLARK PA LLC (Continued)

1000421465

Owner/Operator Indicator: Operator
Owner/Operator Name: KIMBERLY CLARK PENNSYLVANIA LLC
Legal Status: Private
Date Became Current: 20030101
Date Ended Current: Not reported
Owner/Operator Address: Not reported
Owner/Operator City,State,Zip: Not reported
Owner/Operator Telephone: Not reported
Owner/Operator Telephone Ext: Not reported
Owner/Operator Fax: Not reported
Owner/Operator Email: Not reported

Owner/Operator Indicator: Operator
Owner/Operator Name: KIMBERLY CLARK PENNSYLVANIA LLC
Legal Status: Private
Date Became Current: 20030101
Date Ended Current: Not reported
Owner/Operator Address: Not reported
Owner/Operator City,State,Zip: Not reported
Owner/Operator Telephone: Not reported
Owner/Operator Telephone Ext: Not reported
Owner/Operator Fax: Not reported
Owner/Operator Email: Not reported

Historic Generators:

Receive Date: 19801119
Handler Name: KIMBERLY CLARK TISSUE CO
Federal Waste Generator Description: Not a generator, verified
State District Owner: PA
Large Quantity Handler of Universal Waste: No
Recognized Trader Importer: No
Recognized Trader Exporter: No
Spent Lead Acid Battery Importer: No
Spent Lead Acid Battery Exporter: No
Current Record: No
Non Storage Recycler Activity: Not reported
Electronic Manifest Broker: Not reported

Receive Date: 19790101
Handler Name: KIMBERLY CLARK TISSUE CO
Federal Waste Generator Description: Large Quantity Generator
State District Owner: PA
Large Quantity Handler of Universal Waste: No
Recognized Trader Importer: No
Recognized Trader Exporter: No
Spent Lead Acid Battery Importer: No
Spent Lead Acid Battery Exporter: No
Current Record: No
Non Storage Recycler Activity: Not reported
Electronic Manifest Broker: Not reported

Receive Date: 20100615
Handler Name: KIMBERLY CLARK PA LLC
Federal Waste Generator Description: Small Quantity Generator
State District Owner: PA
Large Quantity Handler of Universal Waste: No
Recognized Trader Importer: No

Map ID
Direction
Distance
Elevation

MAP FINDINGS

Site

Database(s)

EDR ID Number
EPA ID Number

KIMBERLY CLARK PA LLC (Continued)

1000421465

Recognized Trader Exporter: No
Spent Lead Acid Battery Importer: No
Spent Lead Acid Battery Exporter: No
Current Record: Yes
Non Storage Recycler Activity: Not reported
Electronic Manifest Broker: Not reported

Receive Date: 19800818
Handler Name: KIMBERLY CLARK TISSUE CO
Federal Waste Generator Description: Large Quantity Generator
State District Owner: PA
Large Quantity Handler of Universal Waste: No
Recognized Trader Importer: No
Recognized Trader Exporter: No
Spent Lead Acid Battery Importer: No
Spent Lead Acid Battery Exporter: No
Current Record: No
Non Storage Recycler Activity: Not reported
Electronic Manifest Broker: Not reported

Receive Date: 20010104
Handler Name: KIMBERLY CLARK TISSUE CO
Federal Waste Generator Description: Large Quantity Generator
State District Owner: PA
Large Quantity Handler of Universal Waste: No
Recognized Trader Importer: No
Recognized Trader Exporter: No
Spent Lead Acid Battery Importer: No
Spent Lead Acid Battery Exporter: No
Current Record: No
Non Storage Recycler Activity: Not reported
Electronic Manifest Broker: Not reported

Receive Date: 20030131
Handler Name: KIMBERLY CLARK CHESTER OPERATIONS
Federal Waste Generator Description: Large Quantity Generator
State District Owner: PA
Large Quantity Handler of Universal Waste: No
Recognized Trader Importer: No
Recognized Trader Exporter: No
Spent Lead Acid Battery Importer: No
Spent Lead Acid Battery Exporter: No
Current Record: No
Non Storage Recycler Activity: Not reported
Electronic Manifest Broker: Not reported

Receive Date: 20030908
Handler Name: KIMBERLY CLARK PENNSYLVANIA LLC
Federal Waste Generator Description: Small Quantity Generator
State District Owner: PA
Large Quantity Handler of Universal Waste: No
Recognized Trader Importer: No
Recognized Trader Exporter: No
Spent Lead Acid Battery Importer: No
Spent Lead Acid Battery Exporter: No
Current Record: No
Non Storage Recycler Activity: Not reported

Map ID
Direction
Distance
Elevation

MAP FINDINGS

Site

Database(s)

EDR ID Number
EPA ID Number

KIMBERLY CLARK PA LLC (Continued)

1000421465

Electronic Manifest Broker: Not reported

Receive Date: 19900327

Handler Name: SCOTT PAPER COMPANY

Federal Waste Generator Description: Large Quantity Generator

State District Owner: PA

Large Quantity Handler of Universal Waste: No

Recognized Trader Importer: No

Recognized Trader Exporter: No

Spent Lead Acid Battery Importer: No

Spent Lead Acid Battery Exporter: No

Current Record: No

Non Storage Recycler Activity: Not reported

Electronic Manifest Broker: Not reported

Receive Date: 19920227

Handler Name: SCOTT PAPER COMPANY

Federal Waste Generator Description: Large Quantity Generator

State District Owner: PA

Large Quantity Handler of Universal Waste: No

Recognized Trader Importer: No

Recognized Trader Exporter: No

Spent Lead Acid Battery Importer: No

Spent Lead Acid Battery Exporter: No

Current Record: No

Non Storage Recycler Activity: Not reported

Electronic Manifest Broker: Not reported

Receive Date: 19940228

Handler Name: SCOTT PAPER COMPANY

Federal Waste Generator Description: Large Quantity Generator

State District Owner: PA

Large Quantity Handler of Universal Waste: No

Recognized Trader Importer: No

Recognized Trader Exporter: No

Spent Lead Acid Battery Importer: No

Spent Lead Acid Battery Exporter: No

Current Record: No

Non Storage Recycler Activity: Not reported

Electronic Manifest Broker: Not reported

Receive Date: 19960226

Handler Name: SCOTT PAPER CO CHESTER

Federal Waste Generator Description: Large Quantity Generator

State District Owner: PA

Large Quantity Handler of Universal Waste: No

Recognized Trader Importer: No

Recognized Trader Exporter: No

Spent Lead Acid Battery Importer: No

Spent Lead Acid Battery Exporter: No

Current Record: No

Non Storage Recycler Activity: Not reported

Electronic Manifest Broker: Not reported

Receive Date: 19980227

Handler Name: KIMBERLY CLARK TISSUE CO

Federal Waste Generator Description: Large Quantity Generator

Map ID
Direction
Distance
Elevation

MAP FINDINGS

Site

Database(s)

EDR ID Number
EPA ID Number

KIMBERLY CLARK PA LLC (Continued)

1000421465

State District Owner: PA
Large Quantity Handler of Universal Waste: No
Recognized Trader Importer: No
Recognized Trader Exporter: No
Spent Lead Acid Battery Importer: No
Spent Lead Acid Battery Exporter: No
Current Record: No
Non Storage Recycler Activity: Not reported
Electronic Manifest Broker: Not reported

Receive Date: 20010322
Handler Name: KIMBERLY CLARK CHESTER
Federal Waste Generator Description: Large Quantity Generator
State District Owner: PA
Large Quantity Handler of Universal Waste: No
Recognized Trader Importer: No
Recognized Trader Exporter: No
Spent Lead Acid Battery Importer: No
Spent Lead Acid Battery Exporter: No
Current Record: No
Non Storage Recycler Activity: Not reported
Electronic Manifest Broker: Not reported

Receive Date: 20020402
Handler Name: KIMBERLY-CLARK CHESTER OPERATIONS
Federal Waste Generator Description: Large Quantity Generator
State District Owner: PA
Large Quantity Handler of Universal Waste: No
Recognized Trader Importer: No
Recognized Trader Exporter: No
Spent Lead Acid Battery Importer: No
Spent Lead Acid Battery Exporter: No
Current Record: No
Non Storage Recycler Activity: Not reported
Electronic Manifest Broker: Not reported

Receive Date: 20040223
Handler Name: KIMBERLY CLARK PENNSYLVANIA LLC
Federal Waste Generator Description: Small Quantity Generator
State District Owner: PA
Large Quantity Handler of Universal Waste: No
Recognized Trader Importer: No
Recognized Trader Exporter: No
Spent Lead Acid Battery Importer: No
Spent Lead Acid Battery Exporter: No
Current Record: No
Non Storage Recycler Activity: Not reported
Electronic Manifest Broker: Not reported

Receive Date: 20060215
Handler Name: KIMBERLY CLARK OF PENNSYLVANIA
Federal Waste Generator Description: Small Quantity Generator
State District Owner: PA
Large Quantity Handler of Universal Waste: No
Recognized Trader Importer: No
Recognized Trader Exporter: No
Spent Lead Acid Battery Importer: No

Map ID
Direction
Distance
Elevation

MAP FINDINGS

Site

Database(s)

EDR ID Number
EPA ID Number

KIMBERLY CLARK PA LLC (Continued)

1000421465

Spent Lead Acid Battery Exporter:	No
Current Record:	No
Non Storage Recycler Activity:	Not reported
Electronic Manifest Broker:	Not reported

List of NAICS Codes and Descriptions:

NAICS Code:	32212
NAICS Description:	PAPER MILLS

NAICS Code:	322121
NAICS Description:	PAPER (EXCEPT NEWSPRINT) MILLS

Facility Has Received Notices of Violation:

Found Violation:	Yes
Agency Which Determined Violation:	State
Violation Short Description:	Generators - Pre-transport
Date Violation was Determined:	20071127
Actual Return to Compliance Date:	20071212
Return to Compliance Qualifier:	Observed
Violation Responsible Agency:	State
Scheduled Compliance Date:	Not reported
Enforcement Identifier:	Not reported
Date of Enforcement Action:	Not reported
Enforcement Responsible Agency:	Not reported
Enforcement Docket Number:	Not reported
Enforcement Attorney:	Not reported
Corrective Action Component:	Not reported
Appeal Initiated Date:	Not reported
Appeal Resolution Date:	Not reported
Disposition Status Date:	Not reported
Disposition Status:	Not reported
Disposition Status Description:	Not reported
Consent/Final Order Sequence Number:	Not reported
Consent/Final Order Respondent Name:	Not reported
Consent/Final Order Lead Agency:	Not reported
Enforcement Type:	Not reported
Enforcement Responsible Person:	Not reported
Enforcement Responsible Sub-Organization:	Not reported
SEP Sequence Number:	Not reported
SEP Expenditure Amount:	Not reported
SEP Scheduled Completion Date:	Not reported
SEP Actual Date:	Not reported
SEP Defaulted Date:	Not reported
SEP Type:	Not reported
SEP Type Description:	Not reported
Proposed Amount:	Not reported
Final Monetary Amount:	Not reported
Paid Amount:	Not reported
Final Count:	Not reported
Final Amount:	Not reported

Found Violation:	No
Agency Which Determined Violation:	Not reported
Violation Short Description:	Not reported
Date Violation was Determined:	Not reported
Actual Return to Compliance Date:	Not reported

Map ID
Direction
Distance
Elevation

MAP FINDINGS

Site

Database(s)

EDR ID Number
EPA ID Number

KIMBERLY CLARK PA LLC (Continued)

1000421465

Return to Compliance Qualifier:	Not reported
Violation Responsible Agency:	Not reported
Scheduled Compliance Date:	Not reported
Enforcement Identifier:	Not reported
Date of Enforcement Action:	Not reported
Enforcement Responsible Agency:	Not reported
Enforcement Docket Number:	Not reported
Enforcement Attorney:	Not reported
Corrective Action Component:	Not reported
Appeal Initiated Date:	Not reported
Appeal Resolution Date:	Not reported
Disposition Status Date:	Not reported
Disposition Status:	Not reported
Disposition Status Description:	Not reported
Consent/Final Order Sequence Number:	Not reported
Consent/Final Order Respondent Name:	Not reported
Consent/Final Order Lead Agency:	Not reported
Enforcement Type:	Not reported
Enforcement Responsible Person:	Not reported
Enforcement Responsible Sub-Organization:	Not reported
SEP Sequence Number:	Not reported
SEP Expenditure Amount:	Not reported
SEP Scheduled Completion Date:	Not reported
SEP Actual Date:	Not reported
SEP Defaulted Date:	Not reported
SEP Type:	Not reported
SEP Type Description:	Not reported
Proposed Amount:	Not reported
Final Monetary Amount:	Not reported
Paid Amount:	Not reported
Final Count:	Not reported
Final Amount:	Not reported
Found Violation:	Yes
Agency Which Determined Violation:	EPA
Violation Short Description:	Generators - Records/Reporting
Date Violation was Determined:	19941114
Actual Return to Compliance Date:	19960905
Return to Compliance Qualifier:	Observed
Violation Responsible Agency:	EPA
Scheduled Compliance Date:	Not reported
Enforcement Identifier:	Not reported
Date of Enforcement Action:	Not reported
Enforcement Responsible Agency:	Not reported
Enforcement Docket Number:	Not reported
Enforcement Attorney:	Not reported
Corrective Action Component:	Not reported
Appeal Initiated Date:	Not reported
Appeal Resolution Date:	Not reported
Disposition Status Date:	Not reported
Disposition Status:	Not reported
Disposition Status Description:	Not reported
Consent/Final Order Sequence Number:	Not reported
Consent/Final Order Respondent Name:	Not reported
Consent/Final Order Lead Agency:	Not reported
Enforcement Type:	Not reported
Enforcement Responsible Person:	Not reported

Map ID
Direction
Distance
Elevation

MAP FINDINGS

Site

Database(s)

EDR ID Number
EPA ID Number

KIMBERLY CLARK PA LLC (Continued)

1000421465

Enforcement Responsible Sub-Organization:	Not reported
SEP Sequence Number:	Not reported
SEP Expenditure Amount:	Not reported
SEP Scheduled Completion Date:	Not reported
SEP Actual Date:	Not reported
SEP Defaulted Date:	Not reported
SEP Type:	Not reported
SEP Type Description:	Not reported
Proposed Amount:	Not reported
Final Monetary Amount:	Not reported
Paid Amount:	Not reported
Final Count:	Not reported
Final Amount:	Not reported
Found Violation:	Yes
Agency Which Determined Violation:	State
Violation Short Description:	Generators - General
Date Violation was Determined:	20190703
Actual Return to Compliance Date:	20190718
Return to Compliance Qualifier:	Observed
Violation Responsible Agency:	State
Scheduled Compliance Date:	Not reported
Enforcement Identifier:	Not reported
Date of Enforcement Action:	Not reported
Enforcement Responsible Agency:	Not reported
Enforcement Docket Number:	Not reported
Enforcement Attorney:	Not reported
Corrective Action Component:	Not reported
Appeal Initiated Date:	Not reported
Appeal Resolution Date:	Not reported
Disposition Status Date:	Not reported
Disposition Status:	Not reported
Disposition Status Description:	Not reported
Consent/Final Order Sequence Number:	Not reported
Consent/Final Order Respondent Name:	Not reported
Consent/Final Order Lead Agency:	Not reported
Enforcement Type:	Not reported
Enforcement Responsible Person:	Not reported
Enforcement Responsible Sub-Organization:	Not reported
SEP Sequence Number:	Not reported
SEP Expenditure Amount:	Not reported
SEP Scheduled Completion Date:	Not reported
SEP Actual Date:	Not reported
SEP Defaulted Date:	Not reported
SEP Type:	Not reported
SEP Type Description:	Not reported
Proposed Amount:	Not reported
Final Monetary Amount:	Not reported
Paid Amount:	Not reported
Final Count:	Not reported
Final Amount:	Not reported
Found Violation:	No
Agency Which Determined Violation:	Not reported
Violation Short Description:	Not reported
Date Violation was Determined:	Not reported
Actual Return to Compliance Date:	Not reported

Map ID
Direction
Distance
Elevation

MAP FINDINGS

Site

Database(s)

EDR ID Number
EPA ID Number

KIMBERLY CLARK PA LLC (Continued)

1000421465

Return to Compliance Qualifier:	Not reported
Violation Responsible Agency:	Not reported
Scheduled Compliance Date:	Not reported
Enforcement Identifier:	Not reported
Date of Enforcement Action:	Not reported
Enforcement Responsible Agency:	Not reported
Enforcement Docket Number:	Not reported
Enforcement Attorney:	Not reported
Corrective Action Component:	Not reported
Appeal Initiated Date:	Not reported
Appeal Resolution Date:	Not reported
Disposition Status Date:	Not reported
Disposition Status:	Not reported
Disposition Status Description:	Not reported
Consent/Final Order Sequence Number:	Not reported
Consent/Final Order Respondent Name:	Not reported
Consent/Final Order Lead Agency:	Not reported
Enforcement Type:	Not reported
Enforcement Responsible Person:	Not reported
Enforcement Responsible Sub-Organization:	Not reported
SEP Sequence Number:	Not reported
SEP Expenditure Amount:	Not reported
SEP Scheduled Completion Date:	Not reported
SEP Actual Date:	Not reported
SEP Defaulted Date:	Not reported
SEP Type:	Not reported
SEP Type Description:	Not reported
Proposed Amount:	Not reported
Final Monetary Amount:	Not reported
Paid Amount:	Not reported
Final Count:	Not reported
Final Amount:	Not reported
Found Violation:	No
Agency Which Determined Violation:	Not reported
Violation Short Description:	Not reported
Date Violation was Determined:	Not reported
Actual Return to Compliance Date:	Not reported
Return to Compliance Qualifier:	Not reported
Violation Responsible Agency:	Not reported
Scheduled Compliance Date:	Not reported
Enforcement Identifier:	Not reported
Date of Enforcement Action:	Not reported
Enforcement Responsible Agency:	Not reported
Enforcement Docket Number:	Not reported
Enforcement Attorney:	Not reported
Corrective Action Component:	Not reported
Appeal Initiated Date:	Not reported
Appeal Resolution Date:	Not reported
Disposition Status Date:	Not reported
Disposition Status:	Not reported
Disposition Status Description:	Not reported
Consent/Final Order Sequence Number:	Not reported
Consent/Final Order Respondent Name:	Not reported
Consent/Final Order Lead Agency:	Not reported
Enforcement Type:	Not reported
Enforcement Responsible Person:	Not reported

Map ID
Direction
Distance
Elevation

MAP FINDINGS

Site

Database(s)

EDR ID Number
EPA ID Number

KIMBERLY CLARK PA LLC (Continued)

1000421465

Enforcement Responsible Sub-Organization: Not reported
SEP Sequence Number: Not reported
SEP Expenditure Amount: Not reported
SEP Scheduled Completion Date: Not reported
SEP Actual Date: Not reported
SEP Defaulted Date: Not reported
SEP Type: Not reported
SEP Type Description: Not reported
Proposed Amount: Not reported
Final Monetary Amount: Not reported
Paid Amount: Not reported
Final Count: Not reported
Final Amount: Not reported

Found Violation: No
Agency Which Determined Violation: Not reported
Violation Short Description: Not reported
Date Violation was Determined: Not reported
Actual Return to Compliance Date: Not reported
Return to Compliance Qualifier: Not reported
Violation Responsible Agency: Not reported
Scheduled Compliance Date: Not reported
Enforcement Identifier: Not reported
Date of Enforcement Action: Not reported
Enforcement Responsible Agency: Not reported
Enforcement Docket Number: Not reported
Enforcement Attorney: Not reported
Corrective Action Component: Not reported
Appeal Initiated Date: Not reported
Appeal Resolution Date: Not reported
Disposition Status Date: Not reported
Disposition Status: Not reported
Disposition Status Description: Not reported
Consent/Final Order Sequence Number: Not reported
Consent/Final Order Respondent Name: Not reported
Consent/Final Order Lead Agency: Not reported
Enforcement Type: Not reported
Enforcement Responsible Person: Not reported
Enforcement Responsible Sub-Organization: Not reported
SEP Sequence Number: Not reported
SEP Expenditure Amount: Not reported
SEP Scheduled Completion Date: Not reported
SEP Actual Date: Not reported
SEP Defaulted Date: Not reported
SEP Type: Not reported
SEP Type Description: Not reported
Proposed Amount: Not reported
Final Monetary Amount: Not reported
Paid Amount: Not reported
Final Count: Not reported
Final Amount: Not reported

Found Violation: No
Agency Which Determined Violation: Not reported
Violation Short Description: Not reported
Date Violation was Determined: Not reported
Actual Return to Compliance Date: Not reported

Map ID
Direction
Distance
Elevation

MAP FINDINGS

Site

Database(s)

EDR ID Number
EPA ID Number

KIMBERLY CLARK PA LLC (Continued)

1000421465

Return to Compliance Qualifier:	Not reported
Violation Responsible Agency:	Not reported
Scheduled Compliance Date:	Not reported
Enforcement Identifier:	Not reported
Date of Enforcement Action:	Not reported
Enforcement Responsible Agency:	Not reported
Enforcement Docket Number:	Not reported
Enforcement Attorney:	Not reported
Corrective Action Component:	Not reported
Appeal Initiated Date:	Not reported
Appeal Resolution Date:	Not reported
Disposition Status Date:	Not reported
Disposition Status:	Not reported
Disposition Status Description:	Not reported
Consent/Final Order Sequence Number:	Not reported
Consent/Final Order Respondent Name:	Not reported
Consent/Final Order Lead Agency:	Not reported
Enforcement Type:	Not reported
Enforcement Responsible Person:	Not reported
Enforcement Responsible Sub-Organization:	Not reported
SEP Sequence Number:	Not reported
SEP Expenditure Amount:	Not reported
SEP Scheduled Completion Date:	Not reported
SEP Actual Date:	Not reported
SEP Defaulted Date:	Not reported
SEP Type:	Not reported
SEP Type Description:	Not reported
Proposed Amount:	Not reported
Final Monetary Amount:	Not reported
Paid Amount:	Not reported
Final Count:	Not reported
Final Amount:	Not reported
Found Violation:	Yes
Agency Which Determined Violation:	EPA
Violation Short Description:	Generators - Records/Reporting
Date Violation was Determined:	19941114
Actual Return to Compliance Date:	19960905
Return to Compliance Qualifier:	Observed
Violation Responsible Agency:	EPA
Scheduled Compliance Date:	Not reported
Enforcement Identifier:	Not reported
Date of Enforcement Action:	Not reported
Enforcement Responsible Agency:	Not reported
Enforcement Docket Number:	Not reported
Enforcement Attorney:	Not reported
Corrective Action Component:	Not reported
Appeal Initiated Date:	Not reported
Appeal Resolution Date:	Not reported
Disposition Status Date:	Not reported
Disposition Status:	Not reported
Disposition Status Description:	Not reported
Consent/Final Order Sequence Number:	Not reported
Consent/Final Order Respondent Name:	Not reported
Consent/Final Order Lead Agency:	Not reported
Enforcement Type:	Not reported
Enforcement Responsible Person:	Not reported

Map ID
Direction
Distance
Elevation

MAP FINDINGS

Site

Database(s)

EDR ID Number
EPA ID Number

KIMBERLY CLARK PA LLC (Continued)

1000421465

Enforcement Responsible Sub-Organization: Not reported
SEP Sequence Number: Not reported
SEP Expenditure Amount: Not reported
SEP Scheduled Completion Date: Not reported
SEP Actual Date: Not reported
SEP Defaulted Date: Not reported
SEP Type: Not reported
SEP Type Description: Not reported
Proposed Amount: Not reported
Final Monetary Amount: Not reported
Paid Amount: Not reported
Final Count: Not reported
Final Amount: Not reported

Found Violation: No
Agency Which Determined Violation: Not reported
Violation Short Description: Not reported
Date Violation was Determined: Not reported
Actual Return to Compliance Date: Not reported
Return to Compliance Qualifier: Not reported
Violation Responsible Agency: Not reported
Scheduled Compliance Date: Not reported
Enforcement Identifier: Not reported
Date of Enforcement Action: Not reported
Enforcement Responsible Agency: Not reported
Enforcement Docket Number: Not reported
Enforcement Attorney: Not reported
Corrective Action Component: Not reported
Appeal Initiated Date: Not reported
Appeal Resolution Date: Not reported
Disposition Status Date: Not reported
Disposition Status: Not reported
Disposition Status Description: Not reported
Consent/Final Order Sequence Number: Not reported
Consent/Final Order Respondent Name: Not reported
Consent/Final Order Lead Agency: Not reported
Enforcement Type: Not reported
Enforcement Responsible Person: Not reported
Enforcement Responsible Sub-Organization: Not reported
SEP Sequence Number: Not reported
SEP Expenditure Amount: Not reported
SEP Scheduled Completion Date: Not reported
SEP Actual Date: Not reported
SEP Defaulted Date: Not reported
SEP Type: Not reported
SEP Type Description: Not reported
Proposed Amount: Not reported
Final Monetary Amount: Not reported
Paid Amount: Not reported
Final Count: Not reported
Final Amount: Not reported

Found Violation: No
Agency Which Determined Violation: Not reported
Violation Short Description: Not reported
Date Violation was Determined: Not reported
Actual Return to Compliance Date: Not reported

Map ID
Direction
Distance
Elevation

MAP FINDINGS

Site

Database(s)

EDR ID Number
EPA ID Number

KIMBERLY CLARK PA LLC (Continued)

1000421465

Return to Compliance Qualifier:	Not reported
Violation Responsible Agency:	Not reported
Scheduled Compliance Date:	Not reported
Enforcement Identifier:	Not reported
Date of Enforcement Action:	Not reported
Enforcement Responsible Agency:	Not reported
Enforcement Docket Number:	Not reported
Enforcement Attorney:	Not reported
Corrective Action Component:	Not reported
Appeal Initiated Date:	Not reported
Appeal Resolution Date:	Not reported
Disposition Status Date:	Not reported
Disposition Status:	Not reported
Disposition Status Description:	Not reported
Consent/Final Order Sequence Number:	Not reported
Consent/Final Order Respondent Name:	Not reported
Consent/Final Order Lead Agency:	Not reported
Enforcement Type:	Not reported
Enforcement Responsible Person:	Not reported
Enforcement Responsible Sub-Organization:	Not reported
SEP Sequence Number:	Not reported
SEP Expenditure Amount:	Not reported
SEP Scheduled Completion Date:	Not reported
SEP Actual Date:	Not reported
SEP Defaulted Date:	Not reported
SEP Type:	Not reported
SEP Type Description:	Not reported
Proposed Amount:	Not reported
Final Monetary Amount:	Not reported
Paid Amount:	Not reported
Final Count:	Not reported
Final Amount:	Not reported
Found Violation:	No
Agency Which Determined Violation:	Not reported
Violation Short Description:	Not reported
Date Violation was Determined:	Not reported
Actual Return to Compliance Date:	Not reported
Return to Compliance Qualifier:	Not reported
Violation Responsible Agency:	Not reported
Scheduled Compliance Date:	Not reported
Enforcement Identifier:	Not reported
Date of Enforcement Action:	Not reported
Enforcement Responsible Agency:	Not reported
Enforcement Docket Number:	Not reported
Enforcement Attorney:	Not reported
Corrective Action Component:	Not reported
Appeal Initiated Date:	Not reported
Appeal Resolution Date:	Not reported
Disposition Status Date:	Not reported
Disposition Status:	Not reported
Disposition Status Description:	Not reported
Consent/Final Order Sequence Number:	Not reported
Consent/Final Order Respondent Name:	Not reported
Consent/Final Order Lead Agency:	Not reported
Enforcement Type:	Not reported
Enforcement Responsible Person:	Not reported

Map ID
Direction
Distance
Elevation

MAP FINDINGS

Site

Database(s)

EDR ID Number
EPA ID Number

KIMBERLY CLARK PA LLC (Continued)

1000421465

Enforcement Responsible Sub-Organization: Not reported
SEP Sequence Number: Not reported
SEP Expenditure Amount: Not reported
SEP Scheduled Completion Date: Not reported
SEP Actual Date: Not reported
SEP Defaulted Date: Not reported
SEP Type: Not reported
SEP Type Description: Not reported
Proposed Amount: Not reported
Final Monetary Amount: Not reported
Paid Amount: Not reported
Final Count: Not reported
Final Amount: Not reported

Found Violation: No
Agency Which Determined Violation: Not reported
Violation Short Description: Not reported
Date Violation was Determined: Not reported
Actual Return to Compliance Date: Not reported
Return to Compliance Qualifier: Not reported
Violation Responsible Agency: Not reported
Scheduled Compliance Date: Not reported
Enforcement Identifier: Not reported
Date of Enforcement Action: Not reported
Enforcement Responsible Agency: Not reported
Enforcement Docket Number: Not reported
Enforcement Attorney: Not reported
Corrective Action Component: Not reported
Appeal Initiated Date: Not reported
Appeal Resolution Date: Not reported
Disposition Status Date: Not reported
Disposition Status: Not reported
Disposition Status Description: Not reported
Consent/Final Order Sequence Number: Not reported
Consent/Final Order Respondent Name: Not reported
Consent/Final Order Lead Agency: Not reported
Enforcement Type: Not reported
Enforcement Responsible Person: Not reported
Enforcement Responsible Sub-Organization: Not reported
SEP Sequence Number: Not reported
SEP Expenditure Amount: Not reported
SEP Scheduled Completion Date: Not reported
SEP Actual Date: Not reported
SEP Defaulted Date: Not reported
SEP Type: Not reported
SEP Type Description: Not reported
Proposed Amount: Not reported
Final Monetary Amount: Not reported
Paid Amount: Not reported
Final Count: Not reported
Final Amount: Not reported

Found Violation: No
Agency Which Determined Violation: Not reported
Violation Short Description: Not reported
Date Violation was Determined: Not reported
Actual Return to Compliance Date: Not reported

Map ID
Direction
Distance
Elevation

MAP FINDINGS

Site

Database(s)

EDR ID Number
EPA ID Number

KIMBERLY CLARK PA LLC (Continued)

1000421465

Return to Compliance Qualifier:	Not reported
Violation Responsible Agency:	Not reported
Scheduled Compliance Date:	Not reported
Enforcement Identifier:	Not reported
Date of Enforcement Action:	Not reported
Enforcement Responsible Agency:	Not reported
Enforcement Docket Number:	Not reported
Enforcement Attorney:	Not reported
Corrective Action Component:	Not reported
Appeal Initiated Date:	Not reported
Appeal Resolution Date:	Not reported
Disposition Status Date:	Not reported
Disposition Status:	Not reported
Disposition Status Description:	Not reported
Consent/Final Order Sequence Number:	Not reported
Consent/Final Order Respondent Name:	Not reported
Consent/Final Order Lead Agency:	Not reported
Enforcement Type:	Not reported
Enforcement Responsible Person:	Not reported
Enforcement Responsible Sub-Organization:	Not reported
SEP Sequence Number:	Not reported
SEP Expenditure Amount:	Not reported
SEP Scheduled Completion Date:	Not reported
SEP Actual Date:	Not reported
SEP Defaulted Date:	Not reported
SEP Type:	Not reported
SEP Type Description:	Not reported
Proposed Amount:	Not reported
Final Monetary Amount:	Not reported
Paid Amount:	Not reported
Final Count:	Not reported
Final Amount:	Not reported
Found Violation:	No
Agency Which Determined Violation:	Not reported
Violation Short Description:	Not reported
Date Violation was Determined:	Not reported
Actual Return to Compliance Date:	Not reported
Return to Compliance Qualifier:	Not reported
Violation Responsible Agency:	Not reported
Scheduled Compliance Date:	Not reported
Enforcement Identifier:	Not reported
Date of Enforcement Action:	Not reported
Enforcement Responsible Agency:	Not reported
Enforcement Docket Number:	Not reported
Enforcement Attorney:	Not reported
Corrective Action Component:	Not reported
Appeal Initiated Date:	Not reported
Appeal Resolution Date:	Not reported
Disposition Status Date:	Not reported
Disposition Status:	Not reported
Disposition Status Description:	Not reported
Consent/Final Order Sequence Number:	Not reported
Consent/Final Order Respondent Name:	Not reported
Consent/Final Order Lead Agency:	Not reported
Enforcement Type:	Not reported
Enforcement Responsible Person:	Not reported

Map ID
Direction
Distance
Elevation

MAP FINDINGS

Site

Database(s)

EDR ID Number
EPA ID Number

KIMBERLY CLARK PA LLC (Continued)

1000421465

Enforcement Responsible Sub-Organization:	Not reported
SEP Sequence Number:	Not reported
SEP Expenditure Amount:	Not reported
SEP Scheduled Completion Date:	Not reported
SEP Actual Date:	Not reported
SEP Defaulted Date:	Not reported
SEP Type:	Not reported
SEP Type Description:	Not reported
Proposed Amount:	Not reported
Final Monetary Amount:	Not reported
Paid Amount:	Not reported
Final Count:	Not reported
Final Amount:	Not reported
Found Violation:	Yes
Agency Which Determined Violation:	EPA
Violation Short Description:	Generators - Records/Reporting
Date Violation was Determined:	19941114
Actual Return to Compliance Date:	19960905
Return to Compliance Qualifier:	Observed
Violation Responsible Agency:	EPA
Scheduled Compliance Date:	Not reported
Enforcement Identifier:	Not reported
Date of Enforcement Action:	Not reported
Enforcement Responsible Agency:	Not reported
Enforcement Docket Number:	Not reported
Enforcement Attorney:	Not reported
Corrective Action Component:	Not reported
Appeal Initiated Date:	Not reported
Appeal Resolution Date:	Not reported
Disposition Status Date:	Not reported
Disposition Status:	Not reported
Disposition Status Description:	Not reported
Consent/Final Order Sequence Number:	Not reported
Consent/Final Order Respondent Name:	Not reported
Consent/Final Order Lead Agency:	Not reported
Enforcement Type:	Not reported
Enforcement Responsible Person:	Not reported
Enforcement Responsible Sub-Organization:	Not reported
SEP Sequence Number:	Not reported
SEP Expenditure Amount:	Not reported
SEP Scheduled Completion Date:	Not reported
SEP Actual Date:	Not reported
SEP Defaulted Date:	Not reported
SEP Type:	Not reported
SEP Type Description:	Not reported
Proposed Amount:	Not reported
Final Monetary Amount:	Not reported
Paid Amount:	Not reported
Final Count:	Not reported
Final Amount:	Not reported
Found Violation:	No
Agency Which Determined Violation:	Not reported
Violation Short Description:	Not reported
Date Violation was Determined:	Not reported
Actual Return to Compliance Date:	Not reported

Map ID
Direction
Distance
Elevation

MAP FINDINGS

Site

Database(s)

EDR ID Number
EPA ID Number

KIMBERLY CLARK PA LLC (Continued)

1000421465

Return to Compliance Qualifier:	Not reported
Violation Responsible Agency:	Not reported
Scheduled Compliance Date:	Not reported
Enforcement Identifier:	Not reported
Date of Enforcement Action:	Not reported
Enforcement Responsible Agency:	Not reported
Enforcement Docket Number:	Not reported
Enforcement Attorney:	Not reported
Corrective Action Component:	Not reported
Appeal Initiated Date:	Not reported
Appeal Resolution Date:	Not reported
Disposition Status Date:	Not reported
Disposition Status:	Not reported
Disposition Status Description:	Not reported
Consent/Final Order Sequence Number:	Not reported
Consent/Final Order Respondent Name:	Not reported
Consent/Final Order Lead Agency:	Not reported
Enforcement Type:	Not reported
Enforcement Responsible Person:	Not reported
Enforcement Responsible Sub-Organization:	Not reported
SEP Sequence Number:	Not reported
SEP Expenditure Amount:	Not reported
SEP Scheduled Completion Date:	Not reported
SEP Actual Date:	Not reported
SEP Defaulted Date:	Not reported
SEP Type:	Not reported
SEP Type Description:	Not reported
Proposed Amount:	Not reported
Final Monetary Amount:	Not reported
Paid Amount:	Not reported
Final Count:	Not reported
Final Amount:	Not reported
Found Violation:	No
Agency Which Determined Violation:	Not reported
Violation Short Description:	Not reported
Date Violation was Determined:	Not reported
Actual Return to Compliance Date:	Not reported
Return to Compliance Qualifier:	Not reported
Violation Responsible Agency:	Not reported
Scheduled Compliance Date:	Not reported
Enforcement Identifier:	Not reported
Date of Enforcement Action:	Not reported
Enforcement Responsible Agency:	Not reported
Enforcement Docket Number:	Not reported
Enforcement Attorney:	Not reported
Corrective Action Component:	Not reported
Appeal Initiated Date:	Not reported
Appeal Resolution Date:	Not reported
Disposition Status Date:	Not reported
Disposition Status:	Not reported
Disposition Status Description:	Not reported
Consent/Final Order Sequence Number:	Not reported
Consent/Final Order Respondent Name:	Not reported
Consent/Final Order Lead Agency:	Not reported
Enforcement Type:	Not reported
Enforcement Responsible Person:	Not reported

Map ID
Direction
Distance
Elevation

MAP FINDINGS

Site

Database(s)

EDR ID Number
EPA ID Number

KIMBERLY CLARK PA LLC (Continued)

1000421465

Enforcement Responsible Sub-Organization: Not reported
SEP Sequence Number: Not reported
SEP Expenditure Amount: Not reported
SEP Scheduled Completion Date: Not reported
SEP Actual Date: Not reported
SEP Defaulted Date: Not reported
SEP Type: Not reported
SEP Type Description: Not reported
Proposed Amount: Not reported
Final Monetary Amount: Not reported
Paid Amount: Not reported
Final Count: Not reported
Final Amount: Not reported

Found Violation: No
Agency Which Determined Violation: Not reported
Violation Short Description: Not reported
Date Violation was Determined: Not reported
Actual Return to Compliance Date: Not reported
Return to Compliance Qualifier: Not reported
Violation Responsible Agency: Not reported
Scheduled Compliance Date: Not reported
Enforcement Identifier: Not reported
Date of Enforcement Action: Not reported
Enforcement Responsible Agency: Not reported
Enforcement Docket Number: Not reported
Enforcement Attorney: Not reported
Corrective Action Component: Not reported
Appeal Initiated Date: Not reported
Appeal Resolution Date: Not reported
Disposition Status Date: Not reported
Disposition Status: Not reported
Disposition Status Description: Not reported
Consent/Final Order Sequence Number: Not reported
Consent/Final Order Respondent Name: Not reported
Consent/Final Order Lead Agency: Not reported
Enforcement Type: Not reported
Enforcement Responsible Person: Not reported
Enforcement Responsible Sub-Organization: Not reported
SEP Sequence Number: Not reported
SEP Expenditure Amount: Not reported
SEP Scheduled Completion Date: Not reported
SEP Actual Date: Not reported
SEP Defaulted Date: Not reported
SEP Type: Not reported
SEP Type Description: Not reported
Proposed Amount: Not reported
Final Monetary Amount: Not reported
Paid Amount: Not reported
Final Count: Not reported
Final Amount: Not reported

Found Violation: No
Agency Which Determined Violation: Not reported
Violation Short Description: Not reported
Date Violation was Determined: Not reported
Actual Return to Compliance Date: Not reported

Map ID
Direction
Distance
Elevation

MAP FINDINGS

Site

Database(s)

EDR ID Number
EPA ID Number

KIMBERLY CLARK PA LLC (Continued)

1000421465

Return to Compliance Qualifier:	Not reported
Violation Responsible Agency:	Not reported
Scheduled Compliance Date:	Not reported
Enforcement Identifier:	Not reported
Date of Enforcement Action:	Not reported
Enforcement Responsible Agency:	Not reported
Enforcement Docket Number:	Not reported
Enforcement Attorney:	Not reported
Corrective Action Component:	Not reported
Appeal Initiated Date:	Not reported
Appeal Resolution Date:	Not reported
Disposition Status Date:	Not reported
Disposition Status:	Not reported
Disposition Status Description:	Not reported
Consent/Final Order Sequence Number:	Not reported
Consent/Final Order Respondent Name:	Not reported
Consent/Final Order Lead Agency:	Not reported
Enforcement Type:	Not reported
Enforcement Responsible Person:	Not reported
Enforcement Responsible Sub-Organization:	Not reported
SEP Sequence Number:	Not reported
SEP Expenditure Amount:	Not reported
SEP Scheduled Completion Date:	Not reported
SEP Actual Date:	Not reported
SEP Defaulted Date:	Not reported
SEP Type:	Not reported
SEP Type Description:	Not reported
Proposed Amount:	Not reported
Final Monetary Amount:	Not reported
Paid Amount:	Not reported
Final Count:	Not reported
Final Amount:	Not reported
Found Violation:	No
Agency Which Determined Violation:	Not reported
Violation Short Description:	Not reported
Date Violation was Determined:	Not reported
Actual Return to Compliance Date:	Not reported
Return to Compliance Qualifier:	Not reported
Violation Responsible Agency:	Not reported
Scheduled Compliance Date:	Not reported
Enforcement Identifier:	Not reported
Date of Enforcement Action:	Not reported
Enforcement Responsible Agency:	Not reported
Enforcement Docket Number:	Not reported
Enforcement Attorney:	Not reported
Corrective Action Component:	Not reported
Appeal Initiated Date:	Not reported
Appeal Resolution Date:	Not reported
Disposition Status Date:	Not reported
Disposition Status:	Not reported
Disposition Status Description:	Not reported
Consent/Final Order Sequence Number:	Not reported
Consent/Final Order Respondent Name:	Not reported
Consent/Final Order Lead Agency:	Not reported
Enforcement Type:	Not reported
Enforcement Responsible Person:	Not reported

Map ID
Direction
Distance
Elevation

MAP FINDINGS

Site

Database(s)

EDR ID Number
EPA ID Number

KIMBERLY CLARK PA LLC (Continued)

1000421465

Enforcement Responsible Sub-Organization: Not reported
SEP Sequence Number: Not reported
SEP Expenditure Amount: Not reported
SEP Scheduled Completion Date: Not reported
SEP Actual Date: Not reported
SEP Defaulted Date: Not reported
SEP Type: Not reported
SEP Type Description: Not reported
Proposed Amount: Not reported
Final Monetary Amount: Not reported
Paid Amount: Not reported
Final Count: Not reported
Final Amount: Not reported

Found Violation: No
Agency Which Determined Violation: Not reported
Violation Short Description: Not reported
Date Violation was Determined: Not reported
Actual Return to Compliance Date: Not reported
Return to Compliance Qualifier: Not reported
Violation Responsible Agency: Not reported
Scheduled Compliance Date: Not reported
Enforcement Identifier: Not reported
Date of Enforcement Action: Not reported
Enforcement Responsible Agency: Not reported
Enforcement Docket Number: Not reported
Enforcement Attorney: Not reported
Corrective Action Component: Not reported
Appeal Initiated Date: Not reported
Appeal Resolution Date: Not reported
Disposition Status Date: Not reported
Disposition Status: Not reported
Disposition Status Description: Not reported
Consent/Final Order Sequence Number: Not reported
Consent/Final Order Respondent Name: Not reported
Consent/Final Order Lead Agency: Not reported
Enforcement Type: Not reported
Enforcement Responsible Person: Not reported
Enforcement Responsible Sub-Organization: Not reported
SEP Sequence Number: Not reported
SEP Expenditure Amount: Not reported
SEP Scheduled Completion Date: Not reported
SEP Actual Date: Not reported
SEP Defaulted Date: Not reported
SEP Type: Not reported
SEP Type Description: Not reported
Proposed Amount: Not reported
Final Monetary Amount: Not reported
Paid Amount: Not reported
Final Count: Not reported
Final Amount: Not reported

Found Violation: No
Agency Which Determined Violation: Not reported
Violation Short Description: Not reported
Date Violation was Determined: Not reported
Actual Return to Compliance Date: Not reported

Map ID
Direction
Distance
Elevation

MAP FINDINGS

Site

Database(s)

EDR ID Number
EPA ID Number

KIMBERLY CLARK PA LLC (Continued)

1000421465

Return to Compliance Qualifier:	Not reported
Violation Responsible Agency:	Not reported
Scheduled Compliance Date:	Not reported
Enforcement Identifier:	Not reported
Date of Enforcement Action:	Not reported
Enforcement Responsible Agency:	Not reported
Enforcement Docket Number:	Not reported
Enforcement Attorney:	Not reported
Corrective Action Component:	Not reported
Appeal Initiated Date:	Not reported
Appeal Resolution Date:	Not reported
Disposition Status Date:	Not reported
Disposition Status:	Not reported
Disposition Status Description:	Not reported
Consent/Final Order Sequence Number:	Not reported
Consent/Final Order Respondent Name:	Not reported
Consent/Final Order Lead Agency:	Not reported
Enforcement Type:	Not reported
Enforcement Responsible Person:	Not reported
Enforcement Responsible Sub-Organization:	Not reported
SEP Sequence Number:	Not reported
SEP Expenditure Amount:	Not reported
SEP Scheduled Completion Date:	Not reported
SEP Actual Date:	Not reported
SEP Defaulted Date:	Not reported
SEP Type:	Not reported
SEP Type Description:	Not reported
Proposed Amount:	Not reported
Final Monetary Amount:	Not reported
Paid Amount:	Not reported
Final Count:	Not reported
Final Amount:	Not reported
Found Violation:	No
Agency Which Determined Violation:	Not reported
Violation Short Description:	Not reported
Date Violation was Determined:	Not reported
Actual Return to Compliance Date:	Not reported
Return to Compliance Qualifier:	Not reported
Violation Responsible Agency:	Not reported
Scheduled Compliance Date:	Not reported
Enforcement Identifier:	Not reported
Date of Enforcement Action:	Not reported
Enforcement Responsible Agency:	Not reported
Enforcement Docket Number:	Not reported
Enforcement Attorney:	Not reported
Corrective Action Component:	Not reported
Appeal Initiated Date:	Not reported
Appeal Resolution Date:	Not reported
Disposition Status Date:	Not reported
Disposition Status:	Not reported
Disposition Status Description:	Not reported
Consent/Final Order Sequence Number:	Not reported
Consent/Final Order Respondent Name:	Not reported
Consent/Final Order Lead Agency:	Not reported
Enforcement Type:	Not reported
Enforcement Responsible Person:	Not reported

Map ID
Direction
Distance
Elevation

MAP FINDINGS

Site

Database(s)

EDR ID Number
EPA ID Number

KIMBERLY CLARK PA LLC (Continued)

1000421465

Enforcement Responsible Sub-Organization: Not reported
SEP Sequence Number: Not reported
SEP Expenditure Amount: Not reported
SEP Scheduled Completion Date: Not reported
SEP Actual Date: Not reported
SEP Defaulted Date: Not reported
SEP Type: Not reported
SEP Type Description: Not reported
Proposed Amount: Not reported
Final Monetary Amount: Not reported
Paid Amount: Not reported
Final Count: Not reported
Final Amount: Not reported

Found Violation: No
Agency Which Determined Violation: Not reported
Violation Short Description: Not reported
Date Violation was Determined: Not reported
Actual Return to Compliance Date: Not reported
Return to Compliance Qualifier: Not reported
Violation Responsible Agency: Not reported
Scheduled Compliance Date: Not reported
Enforcement Identifier: Not reported
Date of Enforcement Action: Not reported
Enforcement Responsible Agency: Not reported
Enforcement Docket Number: Not reported
Enforcement Attorney: Not reported
Corrective Action Component: Not reported
Appeal Initiated Date: Not reported
Appeal Resolution Date: Not reported
Disposition Status Date: Not reported
Disposition Status: Not reported
Disposition Status Description: Not reported
Consent/Final Order Sequence Number: Not reported
Consent/Final Order Respondent Name: Not reported
Consent/Final Order Lead Agency: Not reported
Enforcement Type: Not reported
Enforcement Responsible Person: Not reported
Enforcement Responsible Sub-Organization: Not reported
SEP Sequence Number: Not reported
SEP Expenditure Amount: Not reported
SEP Scheduled Completion Date: Not reported
SEP Actual Date: Not reported
SEP Defaulted Date: Not reported
SEP Type: Not reported
SEP Type Description: Not reported
Proposed Amount: Not reported
Final Monetary Amount: Not reported
Paid Amount: Not reported
Final Count: Not reported
Final Amount: Not reported

Found Violation: No
Agency Which Determined Violation: Not reported
Violation Short Description: Not reported
Date Violation was Determined: Not reported
Actual Return to Compliance Date: Not reported

Map ID
Direction
Distance
Elevation

MAP FINDINGS

Site

Database(s)

EDR ID Number
EPA ID Number

KIMBERLY CLARK PA LLC (Continued)

1000421465

Return to Compliance Qualifier:	Not reported
Violation Responsible Agency:	Not reported
Scheduled Compliance Date:	Not reported
Enforcement Identifier:	Not reported
Date of Enforcement Action:	Not reported
Enforcement Responsible Agency:	Not reported
Enforcement Docket Number:	Not reported
Enforcement Attorney:	Not reported
Corrective Action Component:	Not reported
Appeal Initiated Date:	Not reported
Appeal Resolution Date:	Not reported
Disposition Status Date:	Not reported
Disposition Status:	Not reported
Disposition Status Description:	Not reported
Consent/Final Order Sequence Number:	Not reported
Consent/Final Order Respondent Name:	Not reported
Consent/Final Order Lead Agency:	Not reported
Enforcement Type:	Not reported
Enforcement Responsible Person:	Not reported
Enforcement Responsible Sub-Organization:	Not reported
SEP Sequence Number:	Not reported
SEP Expenditure Amount:	Not reported
SEP Scheduled Completion Date:	Not reported
SEP Actual Date:	Not reported
SEP Defaulted Date:	Not reported
SEP Type:	Not reported
SEP Type Description:	Not reported
Proposed Amount:	Not reported
Final Monetary Amount:	Not reported
Paid Amount:	Not reported
Final Count:	Not reported
Final Amount:	Not reported
Found Violation:	No
Agency Which Determined Violation:	Not reported
Violation Short Description:	Not reported
Date Violation was Determined:	Not reported
Actual Return to Compliance Date:	Not reported
Return to Compliance Qualifier:	Not reported
Violation Responsible Agency:	Not reported
Scheduled Compliance Date:	Not reported
Enforcement Identifier:	Not reported
Date of Enforcement Action:	Not reported
Enforcement Responsible Agency:	Not reported
Enforcement Docket Number:	Not reported
Enforcement Attorney:	Not reported
Corrective Action Component:	Not reported
Appeal Initiated Date:	Not reported
Appeal Resolution Date:	Not reported
Disposition Status Date:	Not reported
Disposition Status:	Not reported
Disposition Status Description:	Not reported
Consent/Final Order Sequence Number:	Not reported
Consent/Final Order Respondent Name:	Not reported
Consent/Final Order Lead Agency:	Not reported
Enforcement Type:	Not reported
Enforcement Responsible Person:	Not reported

Map ID
Direction
Distance
Elevation

MAP FINDINGS

Site

Database(s)

EDR ID Number
EPA ID Number

KIMBERLY CLARK PA LLC (Continued)

1000421465

Enforcement Responsible Sub-Organization: Not reported
SEP Sequence Number: Not reported
SEP Expenditure Amount: Not reported
SEP Scheduled Completion Date: Not reported
SEP Actual Date: Not reported
SEP Defaulted Date: Not reported
SEP Type: Not reported
SEP Type Description: Not reported
Proposed Amount: Not reported
Final Monetary Amount: Not reported
Paid Amount: Not reported
Final Count: Not reported
Final Amount: Not reported

Found Violation: No
Agency Which Determined Violation: Not reported
Violation Short Description: Not reported
Date Violation was Determined: Not reported
Actual Return to Compliance Date: Not reported
Return to Compliance Qualifier: Not reported
Violation Responsible Agency: Not reported
Scheduled Compliance Date: Not reported
Enforcement Identifier: Not reported
Date of Enforcement Action: Not reported
Enforcement Responsible Agency: Not reported
Enforcement Docket Number: Not reported
Enforcement Attorney: Not reported
Corrective Action Component: Not reported
Appeal Initiated Date: Not reported
Appeal Resolution Date: Not reported
Disposition Status Date: Not reported
Disposition Status: Not reported
Disposition Status Description: Not reported
Consent/Final Order Sequence Number: Not reported
Consent/Final Order Respondent Name: Not reported
Consent/Final Order Lead Agency: Not reported
Enforcement Type: Not reported
Enforcement Responsible Person: Not reported
Enforcement Responsible Sub-Organization: Not reported
SEP Sequence Number: Not reported
SEP Expenditure Amount: Not reported
SEP Scheduled Completion Date: Not reported
SEP Actual Date: Not reported
SEP Defaulted Date: Not reported
SEP Type: Not reported
SEP Type Description: Not reported
Proposed Amount: Not reported
Final Monetary Amount: Not reported
Paid Amount: Not reported
Final Count: Not reported
Final Amount: Not reported

Evaluation Action Summary:
Evaluation Date: 20071127
Evaluation Responsible Agency: State
Found Violation: Yes
Evaluation Type Description: COMPLIANCE EVALUATION INSPECTION ON-SITE

Map ID
Direction
Distance
Elevation

MAP FINDINGS

Site

Database(s)

EDR ID Number
EPA ID Number

KIMBERLY CLARK PA LLC (Continued)

1000421465

Evaluation Responsible Person Identifier:	JTL
Evaluation Responsible Sub-Organization:	WM
Actual Return to Compliance Date:	20071212
Scheduled Compliance Date:	Not reported
Date of Request:	Not reported
Date Response Received:	Not reported
Request Agency:	Not reported
Former Citation:	Not reported
Evaluation Date:	20020207
Evaluation Responsible Agency:	State
Found Violation:	No
Evaluation Type Description:	COMPLIANCE EVALUATION INSPECTION ON-SITE
Evaluation Responsible Person Identifier:	PAJ
Evaluation Responsible Sub-Organization:	WM
Actual Return to Compliance Date:	Not reported
Scheduled Compliance Date:	Not reported
Date of Request:	Not reported
Date Response Received:	Not reported
Request Agency:	Not reported
Former Citation:	Not reported
Evaluation Date:	19941114
Evaluation Responsible Agency:	EPA
Found Violation:	Yes
Evaluation Type Description:	COMPLIANCE EVALUATION INSPECTION ON-SITE
Evaluation Responsible Person Identifier:	GWC
Evaluation Responsible Sub-Organization:	Not reported
Actual Return to Compliance Date:	19960905
Scheduled Compliance Date:	Not reported
Date of Request:	Not reported
Date Response Received:	Not reported
Request Agency:	Not reported
Former Citation:	Not reported
Evaluation Date:	20190703
Evaluation Responsible Agency:	State
Found Violation:	Yes
Evaluation Type Description:	COMPLIANCE EVALUATION INSPECTION ON-SITE
Evaluation Responsible Person Identifier:	KIC
Evaluation Responsible Sub-Organization:	WM
Actual Return to Compliance Date:	20190718
Scheduled Compliance Date:	Not reported
Date of Request:	Not reported
Date Response Received:	Not reported
Request Agency:	Not reported
Former Citation:	Not reported
Evaluation Date:	19890214
Evaluation Responsible Agency:	State
Found Violation:	No
Evaluation Type Description:	COMPLIANCE SCHEDULE EVALUATION
Evaluation Responsible Person Identifier:	Not reported
Evaluation Responsible Sub-Organization:	Not reported
Actual Return to Compliance Date:	Not reported
Scheduled Compliance Date:	Not reported
Date of Request:	Not reported

Map ID
Direction
Distance
Elevation

MAP FINDINGS

Site

Database(s)

EDR ID Number
EPA ID Number

KIMBERLY CLARK PA LLC (Continued)

1000421465

Date Response Received:	Not reported
Request Agency:	Not reported
Former Citation:	Not reported
Evaluation Date:	19990318
Evaluation Responsible Agency:	EPA
Found Violation:	No
Evaluation Type Description:	NON-FINANCIAL RECORD REVIEW
Evaluation Responsible Person Identifier:	MO
Evaluation Responsible Sub-Organization:	WM
Actual Return to Compliance Date:	Not reported
Scheduled Compliance Date:	Not reported
Date of Request:	Not reported
Date Response Received:	Not reported
Request Agency:	Not reported
Former Citation:	Not reported
Evaluation Date:	19890207
Evaluation Responsible Agency:	State
Found Violation:	No
Evaluation Type Description:	COMPLIANCE EVALUATION INSPECTION ON-SITE
Evaluation Responsible Person Identifier:	Not reported
Evaluation Responsible Sub-Organization:	Not reported
Actual Return to Compliance Date:	Not reported
Scheduled Compliance Date:	Not reported
Date of Request:	Not reported
Date Response Received:	Not reported
Request Agency:	Not reported
Former Citation:	Not reported
Evaluation Date:	20150422
Evaluation Responsible Agency:	State
Found Violation:	No
Evaluation Type Description:	COMPLIANCE EVALUATION INSPECTION ON-SITE
Evaluation Responsible Person Identifier:	JLH
Evaluation Responsible Sub-Organization:	WM
Actual Return to Compliance Date:	Not reported
Scheduled Compliance Date:	Not reported
Date of Request:	Not reported
Date Response Received:	Not reported
Request Agency:	Not reported
Former Citation:	Not reported
Evaluation Date:	19941114
Evaluation Responsible Agency:	EPA
Found Violation:	Yes
Evaluation Type Description:	COMPLIANCE EVALUATION INSPECTION ON-SITE
Evaluation Responsible Person Identifier:	GWC
Evaluation Responsible Sub-Organization:	Not reported
Actual Return to Compliance Date:	19960905
Scheduled Compliance Date:	Not reported
Date of Request:	Not reported
Date Response Received:	Not reported
Request Agency:	Not reported
Former Citation:	Not reported
Evaluation Date:	20180405

Map ID
Direction
Distance
Elevation

MAP FINDINGS

Site

Database(s)

EDR ID Number
EPA ID Number

KIMBERLY CLARK PA LLC (Continued)

1000421465

Evaluation Responsible Agency: State
Found Violation: No
Evaluation Type Description: COMPLIANCE EVALUATION INSPECTION ON-SITE
Evaluation Responsible Person Identifier: JLH
Evaluation Responsible Sub-Organization: WM
Actual Return to Compliance Date: Not reported
Scheduled Compliance Date: Not reported
Date of Request: Not reported
Date Response Received: Not reported
Request Agency: Not reported
Former Citation: Not reported

Evaluation Date: 20060124
Evaluation Responsible Agency: State
Found Violation: No
Evaluation Type Description: COMPLIANCE EVALUATION INSPECTION ON-SITE
Evaluation Responsible Person Identifier: PAJ
Evaluation Responsible Sub-Organization: WM
Actual Return to Compliance Date: Not reported
Scheduled Compliance Date: Not reported
Date of Request: Not reported
Date Response Received: Not reported
Request Agency: Not reported
Former Citation: Not reported

Evaluation Date: 20110803
Evaluation Responsible Agency: State
Found Violation: No
Evaluation Type Description: COMPLIANCE EVALUATION INSPECTION ON-SITE
Evaluation Responsible Person Identifier: Not reported
Evaluation Responsible Sub-Organization: WM
Actual Return to Compliance Date: Not reported
Scheduled Compliance Date: Not reported
Date of Request: Not reported
Date Response Received: Not reported
Request Agency: Not reported
Former Citation: Not reported

Evaluation Date: 20141009
Evaluation Responsible Agency: State
Found Violation: No
Evaluation Type Description: COMPLIANCE EVALUATION INSPECTION ON-SITE
Evaluation Responsible Person Identifier: JLH
Evaluation Responsible Sub-Organization: WM
Actual Return to Compliance Date: Not reported
Scheduled Compliance Date: Not reported
Date of Request: Not reported
Date Response Received: Not reported
Request Agency: Not reported
Former Citation: Not reported

Evaluation Date: 19900612
Evaluation Responsible Agency: State
Found Violation: No
Evaluation Type Description: COMPLIANCE EVALUATION INSPECTION ON-SITE
Evaluation Responsible Person Identifier: Not reported
Evaluation Responsible Sub-Organization: Not reported

Map ID
Direction
Distance
Elevation

MAP FINDINGS

Site

Database(s)

EDR ID Number
EPA ID Number

KIMBERLY CLARK PA LLC (Continued)

1000421465

Actual Return to Compliance Date:	Not reported
Scheduled Compliance Date:	Not reported
Date of Request:	Not reported
Date Response Received:	Not reported
Request Agency:	Not reported
Former Citation:	Not reported
Evaluation Date:	20100608
Evaluation Responsible Agency:	State
Found Violation:	No
Evaluation Type Description:	COMPLIANCE EVALUATION INSPECTION ON-SITE
Evaluation Responsible Person Identifier:	JTL
Evaluation Responsible Sub-Organization:	WM
Actual Return to Compliance Date:	Not reported
Scheduled Compliance Date:	Not reported
Date of Request:	Not reported
Date Response Received:	Not reported
Request Agency:	Not reported
Former Citation:	Not reported
Evaluation Date:	19941114
Evaluation Responsible Agency:	EPA
Found Violation:	Yes
Evaluation Type Description:	COMPLIANCE EVALUATION INSPECTION ON-SITE
Evaluation Responsible Person Identifier:	GWC
Evaluation Responsible Sub-Organization:	Not reported
Actual Return to Compliance Date:	19960905
Scheduled Compliance Date:	Not reported
Date of Request:	Not reported
Date Response Received:	Not reported
Request Agency:	Not reported
Former Citation:	Not reported
Evaluation Date:	20030903
Evaluation Responsible Agency:	State
Found Violation:	No
Evaluation Type Description:	COMPLIANCE EVALUATION INSPECTION ON-SITE
Evaluation Responsible Person Identifier:	PAJ
Evaluation Responsible Sub-Organization:	WM
Actual Return to Compliance Date:	Not reported
Scheduled Compliance Date:	Not reported
Date of Request:	Not reported
Date Response Received:	Not reported
Request Agency:	Not reported
Former Citation:	Not reported
Evaluation Date:	19960905
Evaluation Responsible Agency:	State
Found Violation:	No
Evaluation Type Description:	COMPLIANCE EVALUATION INSPECTION ON-SITE
Evaluation Responsible Person Identifier:	PAJ
Evaluation Responsible Sub-Organization:	Not reported
Actual Return to Compliance Date:	Not reported
Scheduled Compliance Date:	Not reported
Date of Request:	Not reported
Date Response Received:	Not reported
Request Agency:	Not reported

Map ID
Direction
Distance
Elevation

MAP FINDINGS

Site

Database(s)

EDR ID Number
EPA ID Number

KIMBERLY CLARK PA LLC (Continued)

1000421465

Former Citation:	Not reported
Evaluation Date:	20050214
Evaluation Responsible Agency:	State
Found Violation:	No
Evaluation Type Description:	COMPLIANCE EVALUATION INSPECTION ON-SITE
Evaluation Responsible Person Identifier:	PAJ
Evaluation Responsible Sub-Organization:	WM
Actual Return to Compliance Date:	Not reported
Scheduled Compliance Date:	Not reported
Date of Request:	Not reported
Date Response Received:	Not reported
Request Agency:	Not reported
Former Citation:	Not reported
Evaluation Date:	19920325
Evaluation Responsible Agency:	State
Found Violation:	No
Evaluation Type Description:	COMPLIANCE EVALUATION INSPECTION ON-SITE
Evaluation Responsible Person Identifier:	DKR
Evaluation Responsible Sub-Organization:	Not reported
Actual Return to Compliance Date:	Not reported
Scheduled Compliance Date:	Not reported
Date of Request:	Not reported
Date Response Received:	Not reported
Request Agency:	Not reported
Former Citation:	Not reported
Evaluation Date:	19940928
Evaluation Responsible Agency:	State
Found Violation:	No
Evaluation Type Description:	COMPLIANCE EVALUATION INSPECTION ON-SITE
Evaluation Responsible Person Identifier:	PAJ
Evaluation Responsible Sub-Organization:	Not reported
Actual Return to Compliance Date:	Not reported
Scheduled Compliance Date:	Not reported
Date of Request:	Not reported
Date Response Received:	Not reported
Request Agency:	Not reported
Former Citation:	Not reported
Evaluation Date:	20130919
Evaluation Responsible Agency:	State
Found Violation:	No
Evaluation Type Description:	COMPLIANCE EVALUATION INSPECTION ON-SITE
Evaluation Responsible Person Identifier:	JLH
Evaluation Responsible Sub-Organization:	WM
Actual Return to Compliance Date:	Not reported
Scheduled Compliance Date:	Not reported
Date of Request:	Not reported
Date Response Received:	Not reported
Request Agency:	Not reported
Former Citation:	Not reported
Evaluation Date:	20161215
Evaluation Responsible Agency:	State
Found Violation:	No

Map ID
Direction
Distance
Elevation

MAP FINDINGS

Site

Database(s)

EDR ID Number
EPA ID Number

KIMBERLY CLARK PA LLC (Continued)

1000421465

Evaluation Type Description:	COMPLIANCE EVALUATION INSPECTION ON-SITE
Evaluation Responsible Person Identifier:	JLH
Evaluation Responsible Sub-Organization:	WM
Actual Return to Compliance Date:	Not reported
Scheduled Compliance Date:	Not reported
Date of Request:	Not reported
Date Response Received:	Not reported
Request Agency:	Not reported
Former Citation:	Not reported
Evaluation Date:	20140424
Evaluation Responsible Agency:	State
Found Violation:	No
Evaluation Type Description:	COMPLIANCE EVALUATION INSPECTION ON-SITE
Evaluation Responsible Person Identifier:	JLH
Evaluation Responsible Sub-Organization:	WM
Actual Return to Compliance Date:	Not reported
Scheduled Compliance Date:	Not reported
Date of Request:	Not reported
Date Response Received:	Not reported
Request Agency:	Not reported
Former Citation:	Not reported
Evaluation Date:	19981222
Evaluation Responsible Agency:	State
Found Violation:	No
Evaluation Type Description:	COMPLIANCE EVALUATION INSPECTION ON-SITE
Evaluation Responsible Person Identifier:	PAJ
Evaluation Responsible Sub-Organization:	WM
Actual Return to Compliance Date:	Not reported
Scheduled Compliance Date:	Not reported
Date of Request:	Not reported
Date Response Received:	Not reported
Request Agency:	Not reported
Former Citation:	Not reported
Evaluation Date:	20120216
Evaluation Responsible Agency:	State
Found Violation:	No
Evaluation Type Description:	COMPLIANCE EVALUATION INSPECTION ON-SITE
Evaluation Responsible Person Identifier:	JLH
Evaluation Responsible Sub-Organization:	WM
Actual Return to Compliance Date:	Not reported
Scheduled Compliance Date:	Not reported
Date of Request:	Not reported
Date Response Received:	Not reported
Request Agency:	Not reported
Former Citation:	Not reported
Evaluation Date:	20160317
Evaluation Responsible Agency:	State
Found Violation:	No
Evaluation Type Description:	COMPLIANCE EVALUATION INSPECTION ON-SITE
Evaluation Responsible Person Identifier:	JLH
Evaluation Responsible Sub-Organization:	WM
Actual Return to Compliance Date:	Not reported
Scheduled Compliance Date:	Not reported

Map ID
Direction
Distance
Elevation

MAP FINDINGS

Site

Database(s)

EDR ID Number
EPA ID Number

KIMBERLY CLARK PA LLC (Continued)

1000421465

Date of Request:	Not reported
Date Response Received:	Not reported
Request Agency:	Not reported
Former Citation:	Not reported
Evaluation Date:	20120801
Evaluation Responsible Agency:	State
Found Violation:	No
Evaluation Type Description:	COMPLIANCE EVALUATION INSPECTION ON-SITE
Evaluation Responsible Person Identifier:	JLH
Evaluation Responsible Sub-Organization:	WM
Actual Return to Compliance Date:	Not reported
Scheduled Compliance Date:	Not reported
Date of Request:	Not reported
Date Response Received:	Not reported
Request Agency:	Not reported
Former Citation:	Not reported

2020 COR ACTION:

EPA ID:	PAD002274991
Region:	3
Action:	Not reported

ICIS:

Enforcement Action ID:	PA000A0000E00000000346601
FRS ID:	110000603847
Action Name:	Not reported
Facility Name:	KIMBERLY CLARK PA LLC/CHESTER OPR
Facility Address:	FRONT & MARKET ST CHESTER, PA 19013
Enforcement Action Type:	Administrative Order
Facility County:	DELAWARE
Program System Acronym:	AIR
Enforcement Action Forum Desc:	Administrative - Formal
EA Type Code:	SCAAAO
Facility SIC Code:	2621
Federal Facility ID:	Not reported
Latitude in Decimal Degrees:	39.84341
Longitude in Decimal Degrees:	-75.360696
Permit Type Desc:	Not reported
Program System Acronym:	PA000240406
Facility NAICS Code:	322121
Tribal Land Code:	Not reported

Map ID
Direction
Distance
Elevation

MAP FINDINGS

Site

Database(s)

EDR ID Number
EPA ID Number

KIMBERLY CLARK PA LLC (Continued)

1000421465

Enforcement Action ID: PA000A0000E00000000271282
FRS ID: 110000603847
Action Name: Not reported
Facility Name: KIMBERLY CLARK PA LLC/CHESTER OPR
Facility Address: FRONT & MARKET ST
CHESTER, PA 19013
Enforcement Action Type: Administrative Order
Facility County: DELAWARE
Program System Acronym: AIR
Enforcement Action Forum Desc: Administrative - Formal
EA Type Code: SCAAO
Facility SIC Code: 2621
Federal Facility ID: Not reported
Latitude in Decimal Degrees: 39.84341
Longitude in Decimal Degrees: -75.360696
Permit Type Desc: Not reported
Program System Acronym: PA000240406
Facility NAICS Code: 322121
Tribal Land Code: Not reported

Enforcement Action ID: PA000A0000E00000000263183
FRS ID: 110000603847
Action Name: Not reported
Facility Name: KIMBERLY CLARK PA LLC/CHESTER OPR
Facility Address: FRONT & MARKET ST
CHESTER, PA 19013
Enforcement Action Type: Notice of Violation
Facility County: DELAWARE
Program System Acronym: AIR
Enforcement Action Forum Desc: Administrative - Informal
EA Type Code: NOV
Facility SIC Code: 2621
Federal Facility ID: Not reported
Latitude in Decimal Degrees: 39.84341
Longitude in Decimal Degrees: -75.360696
Permit Type Desc: Not reported
Program System Acronym: PA000240406
Facility NAICS Code: 322121
Tribal Land Code: Not reported

Enforcement Action ID: PA000A0000E00000000256858
FRS ID: 110000603847
Action Name: Not reported
Facility Name: KIMBERLY CLARK PA LLC/CHESTER OPR
Facility Address: FRONT & MARKET ST
CHESTER, PA 19013
Enforcement Action Type: Administrative Order
Facility County: DELAWARE
Program System Acronym: AIR
Enforcement Action Forum Desc: Administrative - Formal
EA Type Code: SCAAO
Facility SIC Code: 2621
Federal Facility ID: Not reported
Latitude in Decimal Degrees: 39.84341
Longitude in Decimal Degrees: -75.360696
Permit Type Desc: Not reported
Program System Acronym: PA000240406

Map ID
Direction
Distance
Elevation

MAP FINDINGS

Site

Database(s)

EDR ID Number
EPA ID Number

KIMBERLY CLARK PA LLC (Continued)

1000421465

Facility NAICS Code: 322121
Tribal Land Code: Not reported

Enforcement Action ID: PA000A0000E00000000252008
FRS ID: 110000603847
Action Name: Not reported
Facility Name: KIMBERLY CLARK PA LLC/CHESTER OPR
Facility Address: FRONT & MARKET ST
CHESTER, PA 19013

Enforcement Action Type: Notice of Violation
Facility County: DELAWARE
Program System Acronym: AIR
Enforcement Action Forum Desc: Administrative - Informal
EA Type Code: NOV
Facility SIC Code: 2621
Federal Facility ID: Not reported
Latitude in Decimal Degrees: 39.84341
Longitude in Decimal Degrees: -75.360696
Permit Type Desc: Not reported
Program System Acronym: PA000240406
Facility NAICS Code: 322121
Tribal Land Code: Not reported

Enforcement Action ID: PA000A0000E00000000238010
FRS ID: 110000603847
Action Name: Not reported
Facility Name: KIMBERLY CLARK PA LLC/CHESTER OPR
Facility Address: FRONT & MARKET ST
CHESTER, PA 19013

Enforcement Action Type: Notice of Violation
Facility County: DELAWARE
Program System Acronym: AIR
Enforcement Action Forum Desc: Administrative - Informal
EA Type Code: NOV
Facility SIC Code: 2621
Federal Facility ID: Not reported
Latitude in Decimal Degrees: 39.84341
Longitude in Decimal Degrees: -75.360696
Permit Type Desc: Not reported
Program System Acronym: PA000240406
Facility NAICS Code: 322121
Tribal Land Code: Not reported

Enforcement Action ID: PA000A0000E00000000235438
FRS ID: 110000603847
Action Name: Not reported
Facility Name: KIMBERLY CLARK PA LLC/CHESTER OPR
Facility Address: FRONT & MARKET ST
CHESTER, PA 19013

Enforcement Action Type: Administrative Order
Facility County: DELAWARE
Program System Acronym: AIR
Enforcement Action Forum Desc: Administrative - Formal
EA Type Code: SCAAAO
Facility SIC Code: 2621
Federal Facility ID: Not reported
Latitude in Decimal Degrees: 39.84341

Map ID
Direction
Distance
Elevation

MAP FINDINGS

Site

Database(s)

EDR ID Number
EPA ID Number

KIMBERLY CLARK PA LLC (Continued)

1000421465

Longitude in Decimal Degrees: -75.360696
Permit Type Desc: Not reported
Program System Acronym: PA000240406
Facility NAICS Code: 322121
Tribal Land Code: Not reported

Enforcement Action ID: PA000A0000E00000000225509
FRS ID: 110000603847
Action Name: Not reported
Facility Name: KIMBERLY CLARK PA LLC/CHESTER OPR
Facility Address: FRONT & MARKET ST
CHESTER, PA 19013

Enforcement Action Type: Notice of Violation
Facility County: DELAWARE
Program System Acronym: AIR
Enforcement Action Forum Desc: Administrative - Informal
EA Type Code: NOV
Facility SIC Code: 2621
Federal Facility ID: Not reported
Latitude in Decimal Degrees: 39.84341
Longitude in Decimal Degrees: -75.360696
Permit Type Desc: Not reported
Program System Acronym: PA000240406
Facility NAICS Code: 322121
Tribal Land Code: Not reported

Enforcement Action ID: PA000A0000E00000000222734
FRS ID: 110000603847
Action Name: Not reported
Facility Name: KIMBERLY CLARK PA LLC/CHESTER OPR
Facility Address: FRONT & MARKET ST
CHESTER, PA 19013

Enforcement Action Type: Notice of Violation
Facility County: DELAWARE
Program System Acronym: AIR
Enforcement Action Forum Desc: Administrative - Informal
EA Type Code: NOV
Facility SIC Code: 2621
Federal Facility ID: Not reported
Latitude in Decimal Degrees: 39.84341
Longitude in Decimal Degrees: -75.360696
Permit Type Desc: Not reported
Program System Acronym: PA000240406
Facility NAICS Code: 322121
Tribal Land Code: Not reported

Enforcement Action ID: PA000A0000E00000000221855
FRS ID: 110000603847
Action Name: Not reported
Facility Name: KIMBERLY CLARK PA LLC/CHESTER OPR
Facility Address: FRONT & MARKET ST
CHESTER, PA 19013

Enforcement Action Type: Notice of Violation
Facility County: DELAWARE
Program System Acronym: AIR
Enforcement Action Forum Desc: Administrative - Informal
EA Type Code: NOV

Map ID
Direction
Distance
Elevation

MAP FINDINGS

Site

Database(s)

EDR ID Number
EPA ID Number

KIMBERLY CLARK PA LLC (Continued)

1000421465

Facility SIC Code: 2621
Federal Facility ID: Not reported
Latitude in Decimal Degrees: 39.84341
Longitude in Decimal Degrees: -75.360696
Permit Type Desc: Not reported
Program System Acronym: PA000240406
Facility NAICS Code: 322121
Tribal Land Code: Not reported

Enforcement Action ID: PA000A0000E00000000071995
FRS ID: 110000603847
Action Name: Not reported
Facility Name: KIMBERLY CLARK PA LLC/CHESTER OPR
Facility Address: FRONT & MARKET ST
CHESTER, PA 19013

Enforcement Action Type: Administrative Order
Facility County: DELAWARE
Program System Acronym: AIR
Enforcement Action Forum Desc: Administrative - Formal
EA Type Code: SCAAO
Facility SIC Code: 2621
Federal Facility ID: Not reported
Latitude in Decimal Degrees: 39.84341
Longitude in Decimal Degrees: -75.360696
Permit Type Desc: Not reported
Program System Acronym: PA000240406
Facility NAICS Code: 322121
Tribal Land Code: Not reported

Enforcement Action ID: PA000A0000E00000000053105
FRS ID: 110000603847
Action Name: Not reported
Facility Name: KIMBERLY CLARK PA LLC/CHESTER OPR
Facility Address: FRONT & MARKET ST
CHESTER, PA 19013

Enforcement Action Type: Notice of Violation
Facility County: DELAWARE
Program System Acronym: AIR
Enforcement Action Forum Desc: Administrative - Informal
EA Type Code: NOV
Facility SIC Code: 2621
Federal Facility ID: Not reported
Latitude in Decimal Degrees: 39.84341
Longitude in Decimal Degrees: -75.360696
Permit Type Desc: Not reported
Program System Acronym: PA000240406
Facility NAICS Code: 322121
Tribal Land Code: Not reported

Enforcement Action ID: PA000A0000E00000000051112
FRS ID: 110000603847
Action Name: Not reported
Facility Name: KIMBERLY CLARK PA LLC/CHESTER OPR
Facility Address: FRONT & MARKET ST
CHESTER, PA 19013

Enforcement Action Type: Notice of Violation
Facility County: DELAWARE

Map ID
Direction
Distance
Elevation

MAP FINDINGS

Site

Database(s)

EDR ID Number
EPA ID Number

KIMBERLY CLARK PA LLC (Continued)

1000421465

Program System Acronym: AIR
Enforcement Action Forum Desc: Administrative - Informal
EA Type Code: NOV
Facility SIC Code: 2621
Federal Facility ID: Not reported
Latitude in Decimal Degrees: 39.84341
Longitude in Decimal Degrees: -75.360696
Permit Type Desc: Not reported
Program System Acronym: PA000240406
Facility NAICS Code: 322121
Tribal Land Code: Not reported

Enforcement Action ID: PA000A0000E00000000046200
FRS ID: 110000603847
Action Name: Not reported
Facility Name: KIMBERLY CLARK PA LLC/CHESTER OPR
Facility Address: FRONT & MARKET ST
CHESTER, PA 19013

Enforcement Action Type: Notice of Violation
Facility County: DELAWARE
Program System Acronym: AIR
Enforcement Action Forum Desc: Administrative - Informal
EA Type Code: NOV
Facility SIC Code: 2621
Federal Facility ID: Not reported
Latitude in Decimal Degrees: 39.84341
Longitude in Decimal Degrees: -75.360696
Permit Type Desc: Not reported
Program System Acronym: PA000240406
Facility NAICS Code: 322121
Tribal Land Code: Not reported

Enforcement Action ID: PA000A0000E00000000046064
FRS ID: 110000603847
Action Name: Not reported
Facility Name: KIMBERLY CLARK PA LLC/CHESTER OPR
Facility Address: FRONT & MARKET ST
CHESTER, PA 19013

Enforcement Action Type: Notice of Violation
Facility County: DELAWARE
Program System Acronym: AIR
Enforcement Action Forum Desc: Administrative - Informal
EA Type Code: NOV
Facility SIC Code: 2621
Federal Facility ID: Not reported
Latitude in Decimal Degrees: 39.84341
Longitude in Decimal Degrees: -75.360696
Permit Type Desc: Not reported
Program System Acronym: PA000240406
Facility NAICS Code: 322121
Tribal Land Code: Not reported

Enforcement Action ID: PA000A0000420450003000066
FRS ID: 110000603847
Action Name: KIMBERLY CLARK PA LLC/CHESTER OPR 420450003000066
Facility Name: KIMBERLY CLARK PA LLC/CHESTER OPR
Facility Address: FRONT & MARKET ST

Map ID
Direction
Distance
Elevation

MAP FINDINGS

Site

Database(s)

EDR ID Number
EPA ID Number

KIMBERLY CLARK PA LLC (Continued)

1000421465

CHESTER, PA 19013
Enforcement Action Type: Notice of Violation
Facility County: DELAWARE
Program System Acronym: AIR
Enforcement Action Forum Desc: Administrative - Informal
EA Type Code: NOV
Facility SIC Code: 2621
Federal Facility ID: Not reported
Latitude in Decimal Degrees: 39.84341
Longitude in Decimal Degrees: -75.360696
Permit Type Desc: Not reported
Program System Acronym: PA000240406
Facility NAICS Code: 322121
Tribal Land Code: Not reported

Enforcement Action ID: PA000A0000420450003000054
FRS ID: 110000603847
Action Name: KIMBERLY CLARK PA LLC/CHESTER OPR 420450003000054
Facility Name: KIMBERLY CLARK PA LLC/CHESTER OPR
Facility Address: FRONT & MARKET ST
CHESTER, PA 19013

Enforcement Action Type: Notice of Violation
Facility County: DELAWARE
Program System Acronym: AIR
Enforcement Action Forum Desc: Administrative - Informal
EA Type Code: NOV
Facility SIC Code: 2621
Federal Facility ID: Not reported
Latitude in Decimal Degrees: 39.84341
Longitude in Decimal Degrees: -75.360696
Permit Type Desc: Not reported
Program System Acronym: PA000240406
Facility NAICS Code: 322121
Tribal Land Code: Not reported

Enforcement Action ID: PA000A0000420450003000039
FRS ID: 110000603847
Action Name: KIMBERLY CLARK PA LLC/CHESTER OPR 420450003000039
Facility Name: KIMBERLY CLARK PA LLC/CHESTER OPR
Facility Address: FRONT & MARKET ST
CHESTER, PA 19013

Enforcement Action Type: Administrative Order
Facility County: DELAWARE
Program System Acronym: AIR
Enforcement Action Forum Desc: Administrative - Formal
EA Type Code: SCAAAO
Facility SIC Code: 2621
Federal Facility ID: Not reported
Latitude in Decimal Degrees: 39.84341
Longitude in Decimal Degrees: -75.360696
Permit Type Desc: Not reported
Program System Acronym: PA000240406
Facility NAICS Code: 322121
Tribal Land Code: Not reported

Enforcement Action ID: PA000A0000420450003000036
FRS ID: 110000603847

Map ID
Direction
Distance
Elevation

MAP FINDINGS

Site

Database(s)

EDR ID Number
EPA ID Number

KIMBERLY CLARK PA LLC (Continued)

1000421465

Action Name: KIMBERLY CLARK PA LLC/CHESTER OPR 420450003000036
Facility Name: KIMBERLY CLARK PA LLC/CHESTER OPR
Facility Address: FRONT & MARKET ST
CHESTER, PA 19013
Enforcement Action Type: Administrative Order
Facility County: DELAWARE
Program System Acronym: AIR
Enforcement Action Forum Desc: Administrative - Formal
EA Type Code: SCAAAO
Facility SIC Code: 2621
Federal Facility ID: Not reported
Latitude in Decimal Degrees: 39.84341
Longitude in Decimal Degrees: -75.360696
Permit Type Desc: Not reported
Program System Acronym: PA000240406
Facility NAICS Code: 322121
Tribal Land Code: Not reported

Enforcement Action ID: PA000A0000420450003000030
FRS ID: 110000603847
Action Name: KIMBERLY CLARK PA LLC/CHESTER OPR 420450003000030
Facility Name: KIMBERLY CLARK PA LLC/CHESTER OPR
Facility Address: FRONT & MARKET ST
CHESTER, PA 19013
Enforcement Action Type: Administrative Order
Facility County: DELAWARE
Program System Acronym: AIR
Enforcement Action Forum Desc: Administrative - Formal
EA Type Code: SCAAAO
Facility SIC Code: 2621
Federal Facility ID: Not reported
Latitude in Decimal Degrees: 39.84341
Longitude in Decimal Degrees: -75.360696
Permit Type Desc: Not reported
Program System Acronym: PA000240406
Facility NAICS Code: 322121
Tribal Land Code: Not reported

Enforcement Action ID: PA000A0000420450003000028
FRS ID: 110000603847
Action Name: KIMBERLY CLARK PA LLC/CHESTER OPR 420450003000028
Facility Name: KIMBERLY CLARK PA LLC/CHESTER OPR
Facility Address: FRONT & MARKET ST
CHESTER, PA 19013
Enforcement Action Type: Notice of Violation
Facility County: DELAWARE
Program System Acronym: AIR
Enforcement Action Forum Desc: Administrative - Informal
EA Type Code: NOV
Facility SIC Code: 2621
Federal Facility ID: Not reported
Latitude in Decimal Degrees: 39.84341
Longitude in Decimal Degrees: -75.360696
Permit Type Desc: Not reported
Program System Acronym: PA000240406
Facility NAICS Code: 322121
Tribal Land Code: Not reported

Map ID
Direction
Distance
Elevation

MAP FINDINGS

Site

Database(s)

EDR ID Number
EPA ID Number

KIMBERLY CLARK PA LLC (Continued)

1000421465

Enforcement Action ID: PA000A0000420450003000027
FRS ID: 110000603847
Action Name: KIMBERLY CLARK PA LLC/CHESTER OPR 420450003000027
Facility Name: KIMBERLY CLARK PA LLC/CHESTER OPR
Facility Address: FRONT & MARKET ST
CHESTER, PA 19013

Enforcement Action Type: Administrative Order
Facility County: DELAWARE
Program System Acronym: AIR
Enforcement Action Forum Desc: Administrative - Formal
EA Type Code: SCAAO
Facility SIC Code: 2621
Federal Facility ID: Not reported
Latitude in Decimal Degrees: 39.84341
Longitude in Decimal Degrees: -75.360696
Permit Type Desc: Not reported
Program System Acronym: PA000240406
Facility NAICS Code: 322121
Tribal Land Code: Not reported

Enforcement Action ID: PA000A0000420450003000026
FRS ID: 110000603847
Action Name: KIMBERLY CLARK PA LLC/CHESTER OPR 420450003000026
Facility Name: KIMBERLY CLARK PA LLC/CHESTER OPR
Facility Address: FRONT & MARKET ST
CHESTER, PA 19013

Enforcement Action Type: Notice of Violation
Facility County: DELAWARE
Program System Acronym: AIR
Enforcement Action Forum Desc: Administrative - Informal
EA Type Code: NOV
Facility SIC Code: 2621
Federal Facility ID: Not reported
Latitude in Decimal Degrees: 39.84341
Longitude in Decimal Degrees: -75.360696
Permit Type Desc: Not reported
Program System Acronym: PA000240406
Facility NAICS Code: 322121
Tribal Land Code: Not reported

Enforcement Action ID: PA000A0000420450003000020
FRS ID: 110000603847
Action Name: KIMBERLY CLARK PA LLC/CHESTER OPR 420450003000020
Facility Name: KIMBERLY CLARK PA LLC/CHESTER OPR
Facility Address: FRONT & MARKET ST
CHESTER, PA 19013

Enforcement Action Type: Administrative Order
Facility County: DELAWARE
Program System Acronym: AIR
Enforcement Action Forum Desc: Administrative - Formal
EA Type Code: SCAAO
Facility SIC Code: 2621
Federal Facility ID: Not reported
Latitude in Decimal Degrees: 39.84341
Longitude in Decimal Degrees: -75.360696
Permit Type Desc: Not reported
Program System Acronym: PA000240406

Map ID
Direction
Distance
Elevation

MAP FINDINGS

Site

Database(s)

EDR ID Number
EPA ID Number

KIMBERLY CLARK PA LLC (Continued)

1000421465

Facility NAICS Code: 322121
Tribal Land Code: Not reported

Enforcement Action ID: PA000A0000420450003000019
FRS ID: 110000603847
Action Name: KIMBERLY CLARK PA LLC/CHESTER OPR 420450003000019
Facility Name: KIMBERLY CLARK PA LLC/CHESTER OPR
Facility Address: FRONT & MARKET ST
CHESTER, PA 19013

Enforcement Action Type: Administrative Order
Facility County: DELAWARE
Program System Acronym: AIR
Enforcement Action Forum Desc: Administrative - Formal
EA Type Code: SCAAO
Facility SIC Code: 2621
Federal Facility ID: Not reported
Latitude in Decimal Degrees: 39.84341
Longitude in Decimal Degrees: -75.360696
Permit Type Desc: Not reported
Program System Acronym: PA000240406
Facility NAICS Code: 322121
Tribal Land Code: Not reported

US AIRS (AFS):

Envid: 1000421465
Region Code: 03
County Code: PA045
Programmatic ID: AIR PA000240406
Facility Registry ID: 110000603847
D and B Number: Not reported
Facility Site Name: KIMBERLY CLARK PA LLC/CHESTER OPR
Primary SIC Code: 2621
NAICS Code: 322121
Default Air Classification Code: MAJ
Facility Type of Ownership Code: NON
Air CMS Category Code: TVM
HPV Status: Not reported

US AIRS (AFS):

Region Code: 03
Programmatic ID: AIR PA000240406
Facility Registry ID: 110000603847
Air Operating Status Code: OPR
Default Air Classification Code: MAJ
Air Program: Information Requests, Monitoring, & Recordkeeping
Activity Date: 2001-10-06 00:00:00
Activity Status Date: 2003-06-26 14:37:30
Activity Group: Compliance Monitoring
Activity Type: Inspection/Evaluation
Activity Status: Active

Region Code: 03
Programmatic ID: AIR PA000240406
Facility Registry ID: 110000603847
Air Operating Status Code: OPR
Default Air Classification Code: MAJ

Map ID
Direction
Distance
Elevation

MAP FINDINGS

Site

Database(s)

EDR ID Number
EPA ID Number

KIMBERLY CLARK PA LLC (Continued)

1000421465

Air Program: MACT Standards (40 CFR Part 63)
Activity Date: Not reported
Activity Status Date: 2011-05-19 00:00:00
Activity Group: Case File
Activity Type: Case File
Activity Status: Resolved

Region Code: 03
Programmatic ID: AIR PA000240406
Facility Registry ID: 110000603847
Air Operating Status Code: OPR
Default Air Classification Code: MAJ
Air Program: MACT Standards (40 CFR Part 63)
Activity Date: 1997-03-19 00:00:00
Activity Status Date: 2016-02-12 13:24:42
Activity Group: Compliance Monitoring
Activity Type: Inspection/Evaluation
Activity Status: Active

Region Code: 03
Programmatic ID: AIR PA000240406
Facility Registry ID: 110000603847
Air Operating Status Code: OPR
Default Air Classification Code: MAJ
Air Program: MACT Standards (40 CFR Part 63)
Activity Date: 1997-09-12 00:00:00
Activity Status Date: 2016-02-12 13:23:13
Activity Group: Compliance Monitoring
Activity Type: Inspection/Evaluation
Activity Status: Active

Region Code: 03
Programmatic ID: AIR PA000240406
Facility Registry ID: 110000603847
Air Operating Status Code: OPR
Default Air Classification Code: MAJ
Air Program: MACT Standards (40 CFR Part 63)
Activity Date: 1997-09-23 00:00:00
Activity Status Date: 2016-02-12 13:24:42
Activity Group: Compliance Monitoring
Activity Type: Inspection/Evaluation
Activity Status: Active

Region Code: 03
Programmatic ID: AIR PA000240406
Facility Registry ID: 110000603847
Air Operating Status Code: OPR
Default Air Classification Code: MAJ
Air Program: MACT Standards (40 CFR Part 63)
Activity Date: 1997-12-30 00:00:00
Activity Status Date: 2016-02-12 13:24:42
Activity Group: Compliance Monitoring
Activity Type: Inspection/Evaluation
Activity Status: Active

Region Code: 03
Programmatic ID: AIR PA000240406

Map ID
Direction
Distance
Elevation

MAP FINDINGS

Site

Database(s)

EDR ID Number
EPA ID Number

KIMBERLY CLARK PA LLC (Continued)

1000421465

Facility Registry ID: 110000603847
Air Operating Status Code: OPR
Default Air Classification Code: MAJ
Air Program: MACT Standards (40 CFR Part 63)
Activity Date: 1998-04-14 00:00:00
Activity Status Date: 2016-02-12 13:24:42
Activity Group: Compliance Monitoring
Activity Type: Inspection/Evaluation
Activity Status: Active

Region Code: 03
Programmatic ID: AIR PA000240406
Facility Registry ID: 110000603847
Air Operating Status Code: OPR
Default Air Classification Code: MAJ
Air Program: MACT Standards (40 CFR Part 63)
Activity Date: 1998-07-08 00:00:00
Activity Status Date: 2016-02-12 13:24:42
Activity Group: Compliance Monitoring
Activity Type: Inspection/Evaluation
Activity Status: Active

Region Code: 03
Programmatic ID: AIR PA000240406
Facility Registry ID: 110000603847
Air Operating Status Code: OPR
Default Air Classification Code: MAJ
Air Program: MACT Standards (40 CFR Part 63)
Activity Date: 1998-07-27 00:00:00
Activity Status Date: 2016-02-12 13:24:03
Activity Group: Compliance Monitoring
Activity Type: Inspection/Evaluation
Activity Status: Active

Region Code: 03
Programmatic ID: AIR PA000240406
Facility Registry ID: 110000603847
Air Operating Status Code: OPR
Default Air Classification Code: MAJ
Air Program: MACT Standards (40 CFR Part 63)
Activity Date: 1998-07-28 00:00:00
Activity Status Date: 2016-02-12 13:24:03
Activity Group: Compliance Monitoring
Activity Type: Inspection/Evaluation
Activity Status: Active

Region Code: 03
Programmatic ID: AIR PA000240406
Facility Registry ID: 110000603847
Air Operating Status Code: OPR
Default Air Classification Code: MAJ
Air Program: MACT Standards (40 CFR Part 63)
Activity Date: 1998-08-11 00:00:00
Activity Status Date: 2016-02-12 13:24:47
Activity Group: Compliance Monitoring
Activity Type: Inspection/Evaluation
Activity Status: Active

Map ID
Direction
Distance
Elevation

MAP FINDINGS

Site

Database(s)

EDR ID Number
EPA ID Number

KIMBERLY CLARK PA LLC (Continued)

1000421465

Region Code: 03
Programmatic ID: AIR PA000240406
Facility Registry ID: 110000603847
Air Operating Status Code: OPR
Default Air Classification Code: MAJ
Air Program: MACT Standards (40 CFR Part 63)
Activity Date: 1998-09-25 00:00:00
Activity Status Date: 2016-02-12 13:24:13
Activity Group: Compliance Monitoring
Activity Type: Inspection/Evaluation
Activity Status: Active

Region Code: 03
Programmatic ID: AIR PA000240406
Facility Registry ID: 110000603847
Air Operating Status Code: OPR
Default Air Classification Code: MAJ
Air Program: MACT Standards (40 CFR Part 63)
Activity Date: 1998-10-19 00:00:00
Activity Status Date: 2016-02-12 13:24:42
Activity Group: Compliance Monitoring
Activity Type: Inspection/Evaluation
Activity Status: Active

Region Code: 03
Programmatic ID: AIR PA000240406
Facility Registry ID: 110000603847
Air Operating Status Code: OPR
Default Air Classification Code: MAJ
Air Program: MACT Standards (40 CFR Part 63)
Activity Date: 1999-01-11 00:00:00
Activity Status Date: 2016-02-12 13:24:42
Activity Group: Compliance Monitoring
Activity Type: Inspection/Evaluation
Activity Status: Active

Region Code: 03
Programmatic ID: AIR PA000240406
Facility Registry ID: 110000603847
Air Operating Status Code: OPR
Default Air Classification Code: MAJ
Air Program: MACT Standards (40 CFR Part 63)
Activity Date: 1999-02-02 00:00:00
Activity Status Date: 2016-02-12 13:25:56
Activity Group: Compliance Monitoring
Activity Type: Inspection/Evaluation
Activity Status: Active

Region Code: 03
Programmatic ID: AIR PA000240406
Facility Registry ID: 110000603847
Air Operating Status Code: OPR
Default Air Classification Code: MAJ
Air Program: MACT Standards (40 CFR Part 63)
Activity Date: 1999-02-22 00:00:00
Activity Status Date: 2016-02-12 13:24:52
Activity Group: Compliance Monitoring

Map ID
Direction
Distance
Elevation

MAP FINDINGS

Site

Database(s)

EDR ID Number
EPA ID Number

KIMBERLY CLARK PA LLC (Continued)

1000421465

Activity Type: Inspection/Evaluation
Activity Status: Active

Region Code: 03
Programmatic ID: AIR PA000240406
Facility Registry ID: 110000603847
Air Operating Status Code: OPR
Default Air Classification Code: MAJ
Air Program: MACT Standards (40 CFR Part 63)
Activity Date: 1999-06-24 00:00:00
Activity Status Date: 2016-02-12 13:25:22
Activity Group: Compliance Monitoring
Activity Type: Inspection/Evaluation
Activity Status: Active

Region Code: 03
Programmatic ID: AIR PA000240406
Facility Registry ID: 110000603847
Air Operating Status Code: OPR
Default Air Classification Code: MAJ
Air Program: MACT Standards (40 CFR Part 63)
Activity Date: 1999-10-22 00:00:00
Activity Status Date: 2016-02-12 13:26:21
Activity Group: Compliance Monitoring
Activity Type: Inspection/Evaluation
Activity Status: Active

Region Code: 03
Programmatic ID: AIR PA000240406
Facility Registry ID: 110000603847
Air Operating Status Code: OPR
Default Air Classification Code: MAJ
Air Program: MACT Standards (40 CFR Part 63)
Activity Date: 1999-10-27 00:00:00
Activity Status Date: 2016-02-12 13:26:07
Activity Group: Compliance Monitoring
Activity Type: Inspection/Evaluation
Activity Status: Active

Region Code: 03
Programmatic ID: AIR PA000240406
Facility Registry ID: 110000603847
Air Operating Status Code: OPR
Default Air Classification Code: MAJ
Air Program: MACT Standards (40 CFR Part 63)
Activity Date: 1999-12-01 00:00:00
Activity Status Date: 2016-02-12 13:26:08
Activity Group: Compliance Monitoring
Activity Type: Inspection/Evaluation
Activity Status: Active

Region Code: 03
Programmatic ID: AIR PA000240406
Facility Registry ID: 110000603847
Air Operating Status Code: OPR
Default Air Classification Code: MAJ
Air Program: MACT Standards (40 CFR Part 63)

Map ID
Direction
Distance
Elevation

MAP FINDINGS

Site

Database(s)

EDR ID Number
EPA ID Number

KIMBERLY CLARK PA LLC (Continued)

1000421465

Activity Date: 2000-02-01 00:00:00
Activity Status Date: 2016-02-12 13:26:49
Activity Group: Compliance Monitoring
Activity Type: Inspection/Evaluation
Activity Status: Active

Region Code: 03
Programmatic ID: AIR PA000240406
Facility Registry ID: 110000603847
Air Operating Status Code: OPR
Default Air Classification Code: MAJ
Air Program: MACT Standards (40 CFR Part 63)
Activity Date: 2000-02-03 00:00:00
Activity Status Date: 2016-02-12 13:26:49
Activity Group: Compliance Monitoring
Activity Type: Inspection/Evaluation
Activity Status: Active

Region Code: 03
Programmatic ID: AIR PA000240406
Facility Registry ID: 110000603847
Air Operating Status Code: OPR
Default Air Classification Code: MAJ
Air Program: MACT Standards (40 CFR Part 63)
Activity Date: 2000-03-29 00:00:00
Activity Status Date: 2016-02-12 13:27:12
Activity Group: Compliance Monitoring
Activity Type: Inspection/Evaluation
Activity Status: Active

Region Code: 03
Programmatic ID: AIR PA000240406
Facility Registry ID: 110000603847
Air Operating Status Code: OPR
Default Air Classification Code: MAJ
Air Program: MACT Standards (40 CFR Part 63)
Activity Date: 2000-04-03 00:00:00
Activity Status Date: 2016-02-12 13:27:11
Activity Group: Compliance Monitoring
Activity Type: Inspection/Evaluation
Activity Status: Active

Region Code: 03
Programmatic ID: AIR PA000240406
Facility Registry ID: 110000603847
Air Operating Status Code: OPR
Default Air Classification Code: MAJ
Air Program: MACT Standards (40 CFR Part 63)
Activity Date: 2000-04-06 00:00:00
Activity Status Date: 2016-02-12 13:27:23
Activity Group: Compliance Monitoring
Activity Type: Inspection/Evaluation
Activity Status: Active

Region Code: 03
Programmatic ID: AIR PA000240406
Facility Registry ID: 110000603847

Map ID
Direction
Distance
Elevation

MAP FINDINGS

Site

Database(s)

EDR ID Number
EPA ID Number

KIMBERLY CLARK PA LLC (Continued)

1000421465

Air Operating Status Code: OPR
Default Air Classification Code: MAJ
Air Program: MACT Standards (40 CFR Part 63)
Activity Date: 2000-05-02 00:00:00
Activity Status Date: 2016-02-12 13:28:04
Activity Group: Compliance Monitoring
Activity Type: Inspection/Evaluation
Activity Status: Active

Region Code: 03
Programmatic ID: AIR PA000240406
Facility Registry ID: 110000603847
Air Operating Status Code: OPR
Default Air Classification Code: MAJ
Air Program: MACT Standards (40 CFR Part 63)
Activity Date: 2000-05-15 00:00:00
Activity Status Date: 2016-02-12 13:27:58
Activity Group: Compliance Monitoring
Activity Type: Inspection/Evaluation
Activity Status: Active

Region Code: 03
Programmatic ID: AIR PA000240406
Facility Registry ID: 110000603847
Air Operating Status Code: OPR
Default Air Classification Code: MAJ
Air Program: MACT Standards (40 CFR Part 63)
Activity Date: 2000-05-23 00:00:00
Activity Status Date: 2016-02-12 13:28:04
Activity Group: Compliance Monitoring
Activity Type: Inspection/Evaluation
Activity Status: Active

Region Code: 03
Programmatic ID: AIR PA000240406
Facility Registry ID: 110000603847
Air Operating Status Code: OPR
Default Air Classification Code: MAJ
Air Program: MACT Standards (40 CFR Part 63)
Activity Date: 2000-12-07 00:00:00
Activity Status Date: 2016-02-12 13:28:42
Activity Group: Compliance Monitoring
Activity Type: Inspection/Evaluation
Activity Status: Active

Region Code: 03
Programmatic ID: AIR PA000240406
Facility Registry ID: 110000603847
Air Operating Status Code: OPR
Default Air Classification Code: MAJ
Air Program: MACT Standards (40 CFR Part 63)
Activity Date: 2001-02-02 00:00:00
Activity Status Date: 2016-02-12 13:28:58
Activity Group: Compliance Monitoring
Activity Type: Inspection/Evaluation
Activity Status: Active

Map ID
Direction
Distance
Elevation

MAP FINDINGS

Site

Database(s)

EDR ID Number
EPA ID Number

KIMBERLY CLARK PA LLC (Continued)

1000421465

Region Code: 03
Programmatic ID: AIR PA000240406
Facility Registry ID: 110000603847
Air Operating Status Code: OPR
Default Air Classification Code: MAJ
Air Program: MACT Standards (40 CFR Part 63)
Activity Date: 2001-10-16 00:00:00
Activity Status Date: 2016-02-12 13:30:17
Activity Group: Compliance Monitoring
Activity Type: Inspection/Evaluation
Activity Status: Active

Region Code: 03
Programmatic ID: AIR PA000240406
Facility Registry ID: 110000603847
Air Operating Status Code: OPR
Default Air Classification Code: MAJ
Air Program: MACT Standards (40 CFR Part 63)
Activity Date: 2001-10-17 00:00:00
Activity Status Date: 2016-02-12 13:30:17
Activity Group: Compliance Monitoring
Activity Type: Inspection/Evaluation
Activity Status: Active

Region Code: 03
Programmatic ID: AIR PA000240406
Facility Registry ID: 110000603847
Air Operating Status Code: OPR
Default Air Classification Code: MAJ
Air Program: MACT Standards (40 CFR Part 63)
Activity Date: 2001-11-07 00:00:00
Activity Status Date: 2016-02-12 13:30:22
Activity Group: Compliance Monitoring
Activity Type: Inspection/Evaluation
Activity Status: Active

Region Code: 03
Programmatic ID: AIR PA000240406
Facility Registry ID: 110000603847
Air Operating Status Code: OPR
Default Air Classification Code: MAJ
Air Program: MACT Standards (40 CFR Part 63)
Activity Date: 2001-11-09 00:00:00
Activity Status Date: 2016-02-12 13:30:21
Activity Group: Compliance Monitoring
Activity Type: Inspection/Evaluation
Activity Status: Active

Region Code: 03
Programmatic ID: AIR PA000240406
Facility Registry ID: 110000603847
Air Operating Status Code: OPR
Default Air Classification Code: MAJ
Air Program: MACT Standards (40 CFR Part 63)
Activity Date: 2001-11-09 00:00:00
Activity Status Date: 2016-02-12 13:30:25
Activity Group: Compliance Monitoring

Map ID
Direction
Distance
Elevation

MAP FINDINGS

Site

Database(s)

EDR ID Number
EPA ID Number

KIMBERLY CLARK PA LLC (Continued)

1000421465

Activity Type: Inspection/Evaluation
Activity Status: Active

Region Code: 03
Programmatic ID: AIR PA000240406
Facility Registry ID: 110000603847
Air Operating Status Code: OPR
Default Air Classification Code: MAJ
Air Program: MACT Standards (40 CFR Part 63)
Activity Date: 2001-12-14 00:00:00
Activity Status Date: 2016-02-12 13:30:40
Activity Group: Compliance Monitoring
Activity Type: Inspection/Evaluation
Activity Status: Active

Region Code: 03
Programmatic ID: AIR PA000240406
Facility Registry ID: 110000603847
Air Operating Status Code: OPR
Default Air Classification Code: MAJ
Air Program: MACT Standards (40 CFR Part 63)
Activity Date: 2002-03-04 00:00:00
Activity Status Date: 2016-02-12 13:30:53
Activity Group: Compliance Monitoring
Activity Type: Inspection/Evaluation
Activity Status: Active

Region Code: 03
Programmatic ID: AIR PA000240406
Facility Registry ID: 110000603847
Air Operating Status Code: OPR
Default Air Classification Code: MAJ
Air Program: MACT Standards (40 CFR Part 63)
Activity Date: 2002-03-22 00:00:00
Activity Status Date: 2016-02-12 13:30:53
Activity Group: Compliance Monitoring
Activity Type: Inspection/Evaluation
Activity Status: Active

Region Code: 03
Programmatic ID: AIR PA000240406
Facility Registry ID: 110000603847
Air Operating Status Code: OPR
Default Air Classification Code: MAJ
Air Program: MACT Standards (40 CFR Part 63)
Activity Date: 2002-04-19 00:00:00
Activity Status Date: 2016-02-12 13:31:25
Activity Group: Compliance Monitoring
Activity Type: Inspection/Evaluation
Activity Status: Active

Region Code: 03
Programmatic ID: AIR PA000240406
Facility Registry ID: 110000603847
Air Operating Status Code: OPR
Default Air Classification Code: MAJ
Air Program: MACT Standards (40 CFR Part 63)

Map ID
Direction
Distance
Elevation

MAP FINDINGS

Site

Database(s)

EDR ID Number
EPA ID Number

KIMBERLY CLARK PA LLC (Continued)

1000421465

Activity Date: 2002-08-21 00:00:00
Activity Status Date: 2016-02-12 13:31:25
Activity Group: Compliance Monitoring
Activity Type: Inspection/Evaluation
Activity Status: Active

Region Code: 03
Programmatic ID: AIR PA000240406
Facility Registry ID: 110000603847
Air Operating Status Code: OPR
Default Air Classification Code: MAJ
Air Program: MACT Standards (40 CFR Part 63)
Activity Date: 2002-11-04 00:00:00
Activity Status Date: 2016-02-12 13:31:41
Activity Group: Compliance Monitoring
Activity Type: Inspection/Evaluation
Activity Status: Active

Region Code: 03
Programmatic ID: AIR PA000240406
Facility Registry ID: 110000603847
Air Operating Status Code: OPR
Default Air Classification Code: MAJ
Air Program: MACT Standards (40 CFR Part 63)
Activity Date: 2002-11-22 00:00:00
Activity Status Date: 2016-02-12 13:49:27
Activity Group: Compliance Monitoring
Activity Type: Inspection/Evaluation
Activity Status: Active

Region Code: 03
Programmatic ID: AIR PA000240406
Facility Registry ID: 110000603847
Air Operating Status Code: OPR
Default Air Classification Code: MAJ
Air Program: MACT Standards (40 CFR Part 63)
Activity Date: 2003-03-14 00:00:00
Activity Status Date: 2016-02-12 13:32:11
Activity Group: Compliance Monitoring
Activity Type: Inspection/Evaluation
Activity Status: Active

Region Code: 03
Programmatic ID: AIR PA000240406
Facility Registry ID: 110000603847
Air Operating Status Code: OPR
Default Air Classification Code: MAJ
Air Program: MACT Standards (40 CFR Part 63)
Activity Date: 2003-03-27 00:00:00
Activity Status Date: 2016-02-12 13:32:12
Activity Group: Compliance Monitoring
Activity Type: Inspection/Evaluation
Activity Status: Active

Region Code: 03
Programmatic ID: AIR PA000240406
Facility Registry ID: 110000603847

Map ID
Direction
Distance
Elevation

MAP FINDINGS

Site

Database(s)

EDR ID Number
EPA ID Number

KIMBERLY CLARK PA LLC (Continued)

1000421465

Air Operating Status Code: OPR
Default Air Classification Code: MAJ
Air Program: MACT Standards (40 CFR Part 63)
Activity Date: 2003-04-17 00:00:00
Activity Status Date: 2016-04-06 16:02:39
Activity Group: Compliance Monitoring
Activity Type: Inspection/Evaluation
Activity Status: Active

Region Code: 03
Programmatic ID: AIR PA000240406
Facility Registry ID: 110000603847
Air Operating Status Code: OPR
Default Air Classification Code: MAJ
Air Program: MACT Standards (40 CFR Part 63)
Activity Date: 2003-04-22 00:00:00
Activity Status Date: 2016-02-12 13:32:20
Activity Group: Compliance Monitoring
Activity Type: Inspection/Evaluation
Activity Status: Active

Region Code: 03
Programmatic ID: AIR PA000240406
Facility Registry ID: 110000603847
Air Operating Status Code: OPR
Default Air Classification Code: MAJ
Air Program: MACT Standards (40 CFR Part 63)
Activity Date: 2003-05-23 00:00:00
Activity Status Date: 2016-02-12 13:32:27
Activity Group: Compliance Monitoring
Activity Type: Inspection/Evaluation
Activity Status: Active

Region Code: 03
Programmatic ID: AIR PA000240406
Facility Registry ID: 110000603847
Air Operating Status Code: OPR
Default Air Classification Code: MAJ
Air Program: MACT Standards (40 CFR Part 63)
Activity Date: 2003-08-13 00:00:00
Activity Status Date: 2016-02-12 13:32:55
Activity Group: Compliance Monitoring
Activity Type: Inspection/Evaluation
Activity Status: Active

Region Code: 03
Programmatic ID: AIR PA000240406
Facility Registry ID: 110000603847
Air Operating Status Code: OPR
Default Air Classification Code: MAJ
Air Program: MACT Standards (40 CFR Part 63)
Activity Date: 2003-11-24 00:00:00
Activity Status Date: 2016-02-12 13:33:17
Activity Group: Compliance Monitoring
Activity Type: Inspection/Evaluation
Activity Status: Active

Map ID
Direction
Distance
Elevation

MAP FINDINGS

Site

Database(s)

EDR ID Number
EPA ID Number

KIMBERLY CLARK PA LLC (Continued)

1000421465

Region Code: 03
Programmatic ID: AIR PA000240406
Facility Registry ID: 110000603847
Air Operating Status Code: OPR
Default Air Classification Code: MAJ
Air Program: MACT Standards (40 CFR Part 63)
Activity Date: 2003-11-26 00:00:00
Activity Status Date: 2016-02-12 13:49:33
Activity Group: Compliance Monitoring
Activity Type: Inspection/Evaluation
Activity Status: Active

Region Code: 03
Programmatic ID: AIR PA000240406
Facility Registry ID: 110000603847
Air Operating Status Code: OPR
Default Air Classification Code: MAJ
Air Program: MACT Standards (40 CFR Part 63)
Activity Date: 2004-01-06 00:00:00
Activity Status Date: 2016-02-12 13:33:23
Activity Group: Compliance Monitoring
Activity Type: Inspection/Evaluation
Activity Status: Active

Region Code: 03
Programmatic ID: AIR PA000240406
Facility Registry ID: 110000603847
Air Operating Status Code: OPR
Default Air Classification Code: MAJ
Air Program: MACT Standards (40 CFR Part 63)
Activity Date: 2004-03-02 00:00:00
Activity Status Date: 2016-02-12 13:33:35
Activity Group: Compliance Monitoring
Activity Type: Inspection/Evaluation
Activity Status: Active

Region Code: 03
Programmatic ID: AIR PA000240406
Facility Registry ID: 110000603847
Air Operating Status Code: OPR
Default Air Classification Code: MAJ
Air Program: MACT Standards (40 CFR Part 63)
Activity Date: 2004-03-15 00:00:00
Activity Status Date: 2016-02-12 13:33:39
Activity Group: Compliance Monitoring
Activity Type: Inspection/Evaluation
Activity Status: Active

Region Code: 03
Programmatic ID: AIR PA000240406
Facility Registry ID: 110000603847
Air Operating Status Code: OPR
Default Air Classification Code: MAJ
Air Program: MACT Standards (40 CFR Part 63)
Activity Date: 2004-06-21 00:00:00
Activity Status Date: 2016-02-12 13:34:06
Activity Group: Compliance Monitoring

Map ID
Direction
Distance
Elevation

MAP FINDINGS

Site

Database(s)

EDR ID Number
EPA ID Number

KIMBERLY CLARK PA LLC (Continued)

1000421465

Activity Type: Inspection/Evaluation
Activity Status: Active

Region Code: 03
Programmatic ID: AIR PA000240406
Facility Registry ID: 110000603847
Air Operating Status Code: OPR
Default Air Classification Code: MAJ
Air Program: MACT Standards (40 CFR Part 63)
Activity Date: 2004-06-22 00:00:00
Activity Status Date: 2016-02-12 13:34:07
Activity Group: Compliance Monitoring
Activity Type: Inspection/Evaluation
Activity Status: Active

Region Code: 03
Programmatic ID: AIR PA000240406
Facility Registry ID: 110000603847
Air Operating Status Code: OPR
Default Air Classification Code: MAJ
Air Program: MACT Standards (40 CFR Part 63)
Activity Date: 2004-09-23 00:00:00
Activity Status Date: 2016-02-12 13:34:34
Activity Group: Compliance Monitoring
Activity Type: Inspection/Evaluation
Activity Status: Active

Region Code: 03
Programmatic ID: AIR PA000240406
Facility Registry ID: 110000603847
Air Operating Status Code: OPR
Default Air Classification Code: MAJ
Air Program: MACT Standards (40 CFR Part 63)
Activity Date: 2004-10-06 00:00:00
Activity Status Date: 2016-02-12 13:34:30
Activity Group: Compliance Monitoring
Activity Type: Inspection/Evaluation
Activity Status: Active

Region Code: 03
Programmatic ID: AIR PA000240406
Facility Registry ID: 110000603847
Air Operating Status Code: OPR
Default Air Classification Code: MAJ
Air Program: MACT Standards (40 CFR Part 63)
Activity Date: 2004-12-01 00:00:00
Activity Status Date: 2016-02-12 13:34:40
Activity Group: Compliance Monitoring
Activity Type: Inspection/Evaluation
Activity Status: Active

Region Code: 03
Programmatic ID: AIR PA000240406
Facility Registry ID: 110000603847
Air Operating Status Code: OPR
Default Air Classification Code: MAJ
Air Program: MACT Standards (40 CFR Part 63)

Map ID
Direction
Distance
Elevation

MAP FINDINGS

Site

Database(s)

EDR ID Number
EPA ID Number

KIMBERLY CLARK PA LLC (Continued)

1000421465

Activity Date: 2005-02-02 00:00:00
Activity Status Date: 2016-02-12 13:34:47
Activity Group: Compliance Monitoring
Activity Type: Inspection/Evaluation
Activity Status: Active

Region Code: 03
Programmatic ID: AIR PA000240406
Facility Registry ID: 110000603847
Air Operating Status Code: OPR
Default Air Classification Code: MAJ
Air Program: MACT Standards (40 CFR Part 63)
Activity Date: 2005-02-11 00:00:00
Activity Status Date: 2016-02-12 13:34:50
Activity Group: Compliance Monitoring
Activity Type: Inspection/Evaluation
Activity Status: Active

Region Code: 03
Programmatic ID: AIR PA000240406
Facility Registry ID: 110000603847
Air Operating Status Code: OPR
Default Air Classification Code: MAJ
Air Program: MACT Standards (40 CFR Part 63)
Activity Date: 2005-03-15 00:00:00
Activity Status Date: 2016-02-12 13:34:56
Activity Group: Compliance Monitoring
Activity Type: Inspection/Evaluation
Activity Status: Active

Region Code: 03
Programmatic ID: AIR PA000240406
Facility Registry ID: 110000603847
Air Operating Status Code: OPR
Default Air Classification Code: MAJ
Air Program: MACT Standards (40 CFR Part 63)
Activity Date: 2005-04-21 00:00:00
Activity Status Date: 2016-02-12 13:49:40
Activity Group: Compliance Monitoring
Activity Type: Inspection/Evaluation
Activity Status: Active

Region Code: 03
Programmatic ID: AIR PA000240406
Facility Registry ID: 110000603847
Air Operating Status Code: OPR
Default Air Classification Code: MAJ
Air Program: MACT Standards (40 CFR Part 63)
Activity Date: 2005-04-26 00:00:00
Activity Status Date: 2016-02-12 13:35:05
Activity Group: Compliance Monitoring
Activity Type: Inspection/Evaluation
Activity Status: Active

Region Code: 03
Programmatic ID: AIR PA000240406
Facility Registry ID: 110000603847

Map ID
Direction
Distance
Elevation

MAP FINDINGS

Site

Database(s)

EDR ID Number
EPA ID Number

KIMBERLY CLARK PA LLC (Continued)

1000421465

Air Operating Status Code: OPR
Default Air Classification Code: MAJ
Air Program: MACT Standards (40 CFR Part 63)
Activity Date: 2005-06-06 00:00:00
Activity Status Date: 2016-02-12 13:35:15
Activity Group: Compliance Monitoring
Activity Type: Inspection/Evaluation
Activity Status: Active

Region Code: 03
Programmatic ID: AIR PA000240406
Facility Registry ID: 110000603847
Air Operating Status Code: OPR
Default Air Classification Code: MAJ
Air Program: MACT Standards (40 CFR Part 63)
Activity Date: 2005-06-08 00:00:00
Activity Status Date: 2016-02-12 13:35:26
Activity Group: Compliance Monitoring
Activity Type: Inspection/Evaluation
Activity Status: Active

Region Code: 03
Programmatic ID: AIR PA000240406
Facility Registry ID: 110000603847
Air Operating Status Code: OPR
Default Air Classification Code: MAJ
Air Program: MACT Standards (40 CFR Part 63)
Activity Date: 2005-07-01 00:00:00
Activity Status Date: 2016-02-12 13:35:29
Activity Group: Compliance Monitoring
Activity Type: Inspection/Evaluation
Activity Status: Active

Region Code: 03
Programmatic ID: AIR PA000240406
Facility Registry ID: 110000603847
Air Operating Status Code: OPR
Default Air Classification Code: MAJ
Air Program: MACT Standards (40 CFR Part 63)
Activity Date: 2005-08-11 00:00:00
Activity Status Date: 2016-02-12 13:35:31
Activity Group: Compliance Monitoring
Activity Type: Inspection/Evaluation
Activity Status: Active

Region Code: 03
Programmatic ID: AIR PA000240406
Facility Registry ID: 110000603847
Air Operating Status Code: OPR
Default Air Classification Code: MAJ
Air Program: MACT Standards (40 CFR Part 63)
Activity Date: 2005-11-09 00:00:00
Activity Status Date: 2016-02-12 13:35:50
Activity Group: Compliance Monitoring
Activity Type: Inspection/Evaluation
Activity Status: Active

Map ID
Direction
Distance
Elevation

MAP FINDINGS

Site

Database(s)

EDR ID Number
EPA ID Number

KIMBERLY CLARK PA LLC (Continued)

1000421465

Region Code: 03
Programmatic ID: AIR PA000240406
Facility Registry ID: 110000603847
Air Operating Status Code: OPR
Default Air Classification Code: MAJ
Air Program: MACT Standards (40 CFR Part 63)
Activity Date: 2005-11-14 00:00:00
Activity Status Date: 2016-02-12 13:35:50
Activity Group: Compliance Monitoring
Activity Type: Inspection/Evaluation
Activity Status: Active

Region Code: 03
Programmatic ID: AIR PA000240406
Facility Registry ID: 110000603847
Air Operating Status Code: OPR
Default Air Classification Code: MAJ
Air Program: MACT Standards (40 CFR Part 63)
Activity Date: 2005-11-30 00:00:00
Activity Status Date: 2016-02-12 13:37:35
Activity Group: Compliance Monitoring
Activity Type: Inspection/Evaluation
Activity Status: Active

Region Code: 03
Programmatic ID: AIR PA000240406
Facility Registry ID: 110000603847
Air Operating Status Code: OPR
Default Air Classification Code: MAJ
Air Program: MACT Standards (40 CFR Part 63)
Activity Date: 2006-02-24 00:00:00
Activity Status Date: 2016-02-12 13:36:08
Activity Group: Compliance Monitoring
Activity Type: Inspection/Evaluation
Activity Status: Active

Region Code: 03
Programmatic ID: AIR PA000240406
Facility Registry ID: 110000603847
Air Operating Status Code: OPR
Default Air Classification Code: MAJ
Air Program: MACT Standards (40 CFR Part 63)
Activity Date: 2006-02-24 00:00:00
Activity Status Date: 2016-02-12 13:49:46
Activity Group: Compliance Monitoring
Activity Type: Inspection/Evaluation
Activity Status: Active

Region Code: 03
Programmatic ID: AIR PA000240406
Facility Registry ID: 110000603847
Air Operating Status Code: OPR
Default Air Classification Code: MAJ
Air Program: MACT Standards (40 CFR Part 63)
Activity Date: 2006-05-16 00:00:00
Activity Status Date: 2016-02-12 13:36:25
Activity Group: Compliance Monitoring

Map ID
Direction
Distance
Elevation

MAP FINDINGS

Site

Database(s)

EDR ID Number
EPA ID Number

KIMBERLY CLARK PA LLC (Continued)

1000421465

Activity Type: Inspection/Evaluation
Activity Status: Active

Region Code: 03
Programmatic ID: AIR PA000240406
Facility Registry ID: 110000603847
Air Operating Status Code: OPR
Default Air Classification Code: MAJ
Air Program: MACT Standards (40 CFR Part 63)
Activity Date: 2006-06-02 00:00:00
Activity Status Date: 2016-02-12 13:36:28
Activity Group: Compliance Monitoring
Activity Type: Inspection/Evaluation
Activity Status: Active

Region Code: 03
Programmatic ID: AIR PA000240406
Facility Registry ID: 110000603847
Air Operating Status Code: OPR
Default Air Classification Code: MAJ
Air Program: MACT Standards (40 CFR Part 63)
Activity Date: 2006-06-30 00:00:00
Activity Status Date: 2016-02-12 13:36:35
Activity Group: Compliance Monitoring
Activity Type: Inspection/Evaluation
Activity Status: Active

Region Code: 03
Programmatic ID: AIR PA000240406
Facility Registry ID: 110000603847
Air Operating Status Code: OPR
Default Air Classification Code: MAJ
Air Program: MACT Standards (40 CFR Part 63)
Activity Date: 2006-11-02 00:00:00
Activity Status Date: 2016-02-12 13:37:00
Activity Group: Compliance Monitoring
Activity Type: Inspection/Evaluation
Activity Status: Active

Region Code: 03
Programmatic ID: AIR PA000240406
Facility Registry ID: 110000603847
Air Operating Status Code: OPR
Default Air Classification Code: MAJ
Air Program: MACT Standards (40 CFR Part 63)
Activity Date: 2006-11-30 00:00:00
Activity Status Date: 2016-02-12 13:37:02
Activity Group: Compliance Monitoring
Activity Type: Inspection/Evaluation
Activity Status: Active

Region Code: 03
Programmatic ID: AIR PA000240406
Facility Registry ID: 110000603847
Air Operating Status Code: OPR
Default Air Classification Code: MAJ
Air Program: MACT Standards (40 CFR Part 63)

Map ID
Direction
Distance
Elevation

MAP FINDINGS

Site

Database(s)

EDR ID Number
EPA ID Number

KIMBERLY CLARK PA LLC (Continued)

1000421465

Activity Date: 2007-01-29 00:00:00
Activity Status Date: 2016-02-12 13:49:52
Activity Group: Compliance Monitoring
Activity Type: Inspection/Evaluation
Activity Status: Active

Region Code: 03
Programmatic ID: AIR PA000240406
Facility Registry ID: 110000603847
Air Operating Status Code: OPR
Default Air Classification Code: MAJ
Air Program: MACT Standards (40 CFR Part 63)
Activity Date: 2007-03-30 00:00:00
Activity Status Date: 2016-02-12 13:37:27
Activity Group: Compliance Monitoring
Activity Type: Inspection/Evaluation
Activity Status: Active

Region Code: 03
Programmatic ID: AIR PA000240406
Facility Registry ID: 110000603847
Air Operating Status Code: OPR
Default Air Classification Code: MAJ
Air Program: MACT Standards (40 CFR Part 63)
Activity Date: 2007-04-19 00:00:00
Activity Status Date: 2016-02-12 13:37:32
Activity Group: Compliance Monitoring
Activity Type: Inspection/Evaluation
Activity Status: Active

Region Code: 03
Programmatic ID: AIR PA000240406
Facility Registry ID: 110000603847
Air Operating Status Code: OPR
Default Air Classification Code: MAJ
Air Program: MACT Standards (40 CFR Part 63)
Activity Date: 2007-04-20 00:00:00
Activity Status Date: 2016-02-12 13:37:32
Activity Group: Compliance Monitoring
Activity Type: Inspection/Evaluation
Activity Status: Active

Region Code: 03
Programmatic ID: AIR PA000240406
Facility Registry ID: 110000603847
Air Operating Status Code: OPR
Default Air Classification Code: MAJ
Air Program: MACT Standards (40 CFR Part 63)
Activity Date: 2007-04-26 00:00:00
Activity Status Date: 2016-02-12 13:37:32
Activity Group: Compliance Monitoring
Activity Type: Inspection/Evaluation
Activity Status: Active

Region Code: 03
Programmatic ID: AIR PA000240406
Facility Registry ID: 110000603847

Map ID
Direction
Distance
Elevation

MAP FINDINGS

Site

Database(s)

EDR ID Number
EPA ID Number

KIMBERLY CLARK PA LLC (Continued)

1000421465

Air Operating Status Code: OPR
Default Air Classification Code: MAJ
Air Program: MACT Standards (40 CFR Part 63)
Activity Date: 2007-05-04 00:00:00
Activity Status Date: 2016-02-12 13:37:34
Activity Group: Compliance Monitoring
Activity Type: Inspection/Evaluation
Activity Status: Active

Region Code: 03
Programmatic ID: AIR PA000240406
Facility Registry ID: 110000603847
Air Operating Status Code: OPR
Default Air Classification Code: MAJ
Air Program: MACT Standards (40 CFR Part 63)
Activity Date: 2007-05-04 00:00:00
Activity Status Date: 2016-02-12 13:39:44
Activity Group: Compliance Monitoring
Activity Type: Inspection/Evaluation
Activity Status: Active

Region Code: 03
Programmatic ID: AIR PA000240406
Facility Registry ID: 110000603847
Air Operating Status Code: OPR
Default Air Classification Code: MAJ
Air Program: MACT Standards (40 CFR Part 63)
Activity Date: 2007-05-29 00:00:00
Activity Status Date: 2016-02-12 13:37:45
Activity Group: Compliance Monitoring
Activity Type: Inspection/Evaluation
Activity Status: Active

Region Code: 03
Programmatic ID: AIR PA000240406
Facility Registry ID: 110000603847
Air Operating Status Code: OPR
Default Air Classification Code: MAJ
Air Program: MACT Standards (40 CFR Part 63)
Activity Date: 2007-05-30 00:00:00
Activity Status Date: 2016-02-12 13:37:40
Activity Group: Compliance Monitoring
Activity Type: Inspection/Evaluation
Activity Status: Active

Region Code: 03
Programmatic ID: AIR PA000240406
Facility Registry ID: 110000603847
Air Operating Status Code: OPR
Default Air Classification Code: MAJ
Air Program: MACT Standards (40 CFR Part 63)
Activity Date: 2007-09-05 00:00:00
Activity Status Date: 2016-02-12 13:38:03
Activity Group: Compliance Monitoring
Activity Type: Inspection/Evaluation
Activity Status: Active

Map ID
Direction
Distance
Elevation

MAP FINDINGS

Site

Database(s)

EDR ID Number
EPA ID Number

KIMBERLY CLARK PA LLC (Continued)

1000421465

Region Code: 03
Programmatic ID: AIR PA000240406
Facility Registry ID: 110000603847
Air Operating Status Code: OPR
Default Air Classification Code: MAJ
Air Program: MACT Standards (40 CFR Part 63)
Activity Date: 2007-09-06 00:00:00
Activity Status Date: 2016-02-12 13:38:03
Activity Group: Compliance Monitoring
Activity Type: Inspection/Evaluation
Activity Status: Active

Region Code: 03
Programmatic ID: AIR PA000240406
Facility Registry ID: 110000603847
Air Operating Status Code: OPR
Default Air Classification Code: MAJ
Air Program: MACT Standards (40 CFR Part 63)
Activity Date: 2007-12-18 00:00:00
Activity Status Date: 2016-02-12 13:38:36
Activity Group: Compliance Monitoring
Activity Type: Inspection/Evaluation
Activity Status: Active

Region Code: 03
Programmatic ID: AIR PA000240406
Facility Registry ID: 110000603847
Air Operating Status Code: OPR
Default Air Classification Code: MAJ
Air Program: MACT Standards (40 CFR Part 63)
Activity Date: 2007-12-18 00:00:00
Activity Status Date: 2016-02-12 13:49:57
Activity Group: Compliance Monitoring
Activity Type: Inspection/Evaluation
Activity Status: Active

Region Code: 03
Programmatic ID: AIR PA000240406
Facility Registry ID: 110000603847
Air Operating Status Code: OPR
Default Air Classification Code: MAJ
Air Program: MACT Standards (40 CFR Part 63)
Activity Date: 2007-12-31 00:00:00
Activity Status Date: 2016-02-12 13:38:40
Activity Group: Compliance Monitoring
Activity Type: Inspection/Evaluation
Activity Status: Active

Region Code: 03
Programmatic ID: AIR PA000240406
Facility Registry ID: 110000603847
Air Operating Status Code: OPR
Default Air Classification Code: MAJ
Air Program: MACT Standards (40 CFR Part 63)
Activity Date: 2008-01-22 00:00:00
Activity Status Date: 2016-02-12 13:38:45
Activity Group: Compliance Monitoring

Map ID
Direction
Distance
Elevation

MAP FINDINGS

Site

Database(s)

EDR ID Number
EPA ID Number

KIMBERLY CLARK PA LLC (Continued)

1000421465

Activity Type: Inspection/Evaluation
Activity Status: Active

Region Code: 03
Programmatic ID: AIR PA000240406
Facility Registry ID: 110000603847
Air Operating Status Code: OPR
Default Air Classification Code: MAJ
Air Program: MACT Standards (40 CFR Part 63)
Activity Date: 2008-03-06 00:00:00
Activity Status Date: 2016-02-12 13:39:04
Activity Group: Compliance Monitoring
Activity Type: Inspection/Evaluation
Activity Status: Active

Region Code: 03
Programmatic ID: AIR PA000240406
Facility Registry ID: 110000603847
Air Operating Status Code: OPR
Default Air Classification Code: MAJ
Air Program: MACT Standards (40 CFR Part 63)
Activity Date: 2008-04-11 00:00:00
Activity Status Date: 2016-02-12 13:39:21
Activity Group: Compliance Monitoring
Activity Type: Inspection/Evaluation
Activity Status: Active

Region Code: 03
Programmatic ID: AIR PA000240406
Facility Registry ID: 110000603847
Air Operating Status Code: OPR
Default Air Classification Code: MAJ
Air Program: MACT Standards (40 CFR Part 63)
Activity Date: 2008-07-02 00:00:00
Activity Status Date: 2016-02-12 13:39:47
Activity Group: Compliance Monitoring
Activity Type: Inspection/Evaluation
Activity Status: Active

Region Code: 03
Programmatic ID: AIR PA000240406
Facility Registry ID: 110000603847
Air Operating Status Code: OPR
Default Air Classification Code: MAJ
Air Program: MACT Standards (40 CFR Part 63)
Activity Date: 2008-08-22 00:00:00
Activity Status Date: 2016-02-12 13:40:01
Activity Group: Compliance Monitoring
Activity Type: Inspection/Evaluation
Activity Status: Active

Region Code: 03
Programmatic ID: AIR PA000240406
Facility Registry ID: 110000603847
Air Operating Status Code: OPR
Default Air Classification Code: MAJ
Air Program: MACT Standards (40 CFR Part 63)

Map ID
Direction
Distance
Elevation

MAP FINDINGS

Site

Database(s)

EDR ID Number
EPA ID Number

KIMBERLY CLARK PA LLC (Continued)

1000421465

Activity Date: 2008-08-26 00:00:00
Activity Status Date: 2016-02-12 13:40:01
Activity Group: Compliance Monitoring
Activity Type: Inspection/Evaluation
Activity Status: Active

Region Code: 03
Programmatic ID: AIR PA000240406
Facility Registry ID: 110000603847
Air Operating Status Code: OPR
Default Air Classification Code: MAJ
Air Program: MACT Standards (40 CFR Part 63)
Activity Date: 2008-11-18 00:00:00
Activity Status Date: 2016-02-12 13:40:31
Activity Group: Compliance Monitoring
Activity Type: Inspection/Evaluation
Activity Status: Active

Region Code: 03
Programmatic ID: AIR PA000240406
Facility Registry ID: 110000603847
Air Operating Status Code: OPR
Default Air Classification Code: MAJ
Air Program: MACT Standards (40 CFR Part 63)
Activity Date: 2008-12-09 00:00:00
Activity Status Date: 2016-02-12 13:40:42
Activity Group: Compliance Monitoring
Activity Type: Inspection/Evaluation
Activity Status: Active

Region Code: 03
Programmatic ID: AIR PA000240406
Facility Registry ID: 110000603847
Air Operating Status Code: OPR
Default Air Classification Code: MAJ
Air Program: MACT Standards (40 CFR Part 63)
Activity Date: 2008-12-17 00:00:00
Activity Status Date: 2016-02-12 13:40:42
Activity Group: Compliance Monitoring
Activity Type: Inspection/Evaluation
Activity Status: Active

Region Code: 03
Programmatic ID: AIR PA000240406
Facility Registry ID: 110000603847
Air Operating Status Code: OPR
Default Air Classification Code: MAJ
Air Program: MACT Standards (40 CFR Part 63)
Activity Date: 2009-02-02 00:00:00
Activity Status Date: 2016-02-12 13:40:51
Activity Group: Compliance Monitoring
Activity Type: Inspection/Evaluation
Activity Status: Active

Region Code: 03
Programmatic ID: AIR PA000240406
Facility Registry ID: 110000603847

Map ID
Direction
Distance
Elevation

MAP FINDINGS

Site

Database(s)

EDR ID Number
EPA ID Number

KIMBERLY CLARK PA LLC (Continued)

1000421465

Air Operating Status Code: OPR
Default Air Classification Code: MAJ
Air Program: MACT Standards (40 CFR Part 63)
Activity Date: 2009-04-20 00:00:00
Activity Status Date: 2016-02-12 13:41:20
Activity Group: Compliance Monitoring
Activity Type: Inspection/Evaluation
Activity Status: Active

Region Code: 03
Programmatic ID: AIR PA000240406
Facility Registry ID: 110000603847
Air Operating Status Code: OPR
Default Air Classification Code: MAJ
Air Program: MACT Standards (40 CFR Part 63)
Activity Date: 2009-05-04 00:00:00
Activity Status Date: 2016-02-12 13:50:03
Activity Group: Compliance Monitoring
Activity Type: Inspection/Evaluation
Activity Status: Active

Region Code: 03
Programmatic ID: AIR PA000240406
Facility Registry ID: 110000603847
Air Operating Status Code: OPR
Default Air Classification Code: MAJ
Air Program: MACT Standards (40 CFR Part 63)
Activity Date: 2009-05-08 00:00:00
Activity Status Date: 2016-02-12 13:41:32
Activity Group: Compliance Monitoring
Activity Type: Inspection/Evaluation
Activity Status: Active

Region Code: 03
Programmatic ID: AIR PA000240406
Facility Registry ID: 110000603847
Air Operating Status Code: OPR
Default Air Classification Code: MAJ
Air Program: MACT Standards (40 CFR Part 63)
Activity Date: 2009-06-29 00:00:00
Activity Status Date: 2016-02-12 13:41:49
Activity Group: Compliance Monitoring
Activity Type: Inspection/Evaluation
Activity Status: Active

Region Code: 03
Programmatic ID: AIR PA000240406
Facility Registry ID: 110000603847
Air Operating Status Code: OPR
Default Air Classification Code: MAJ
Air Program: MACT Standards (40 CFR Part 63)
Activity Date: 2009-06-30 00:00:00
Activity Status Date: 2016-02-12 13:41:50
Activity Group: Compliance Monitoring
Activity Type: Inspection/Evaluation
Activity Status: Active

Map ID
Direction
Distance
Elevation

MAP FINDINGS

Site

Database(s)

EDR ID Number
EPA ID Number

KIMBERLY CLARK PA LLC (Continued)

1000421465

Region Code: 03
Programmatic ID: AIR PA000240406
Facility Registry ID: 110000603847
Air Operating Status Code: OPR
Default Air Classification Code: MAJ
Air Program: MACT Standards (40 CFR Part 63)
Activity Date: 2009-07-01 00:00:00
Activity Status Date: 2016-02-12 13:41:49
Activity Group: Compliance Monitoring
Activity Type: Inspection/Evaluation
Activity Status: Active

Region Code: 03
Programmatic ID: AIR PA000240406
Facility Registry ID: 110000603847
Air Operating Status Code: OPR
Default Air Classification Code: MAJ
Air Program: MACT Standards (40 CFR Part 63)
Activity Date: 2009-07-15 00:00:00
Activity Status Date: 2016-02-12 13:41:54
Activity Group: Compliance Monitoring
Activity Type: Inspection/Evaluation
Activity Status: Active

Region Code: 03
Programmatic ID: AIR PA000240406
Facility Registry ID: 110000603847
Air Operating Status Code: OPR
Default Air Classification Code: MAJ
Air Program: MACT Standards (40 CFR Part 63)
Activity Date: 2009-10-30 00:00:00
Activity Status Date: 2016-02-12 13:42:19
Activity Group: Compliance Monitoring
Activity Type: Inspection/Evaluation
Activity Status: Active

Region Code: 03
Programmatic ID: AIR PA000240406
Facility Registry ID: 110000603847
Air Operating Status Code: OPR
Default Air Classification Code: MAJ
Air Program: MACT Standards (40 CFR Part 63)
Activity Date: 2009-11-18 00:00:00
Activity Status Date: 2016-02-12 13:42:23
Activity Group: Compliance Monitoring
Activity Type: Inspection/Evaluation
Activity Status: Active

Region Code: 03
Programmatic ID: AIR PA000240406
Facility Registry ID: 110000603847
Air Operating Status Code: OPR
Default Air Classification Code: MAJ
Air Program: MACT Standards (40 CFR Part 63)
Activity Date: 2009-12-03 00:00:00
Activity Status Date: 2016-02-12 13:42:27
Activity Group: Compliance Monitoring

Map ID
Direction
Distance
Elevation

MAP FINDINGS

Site

Database(s)

EDR ID Number
EPA ID Number

KIMBERLY CLARK PA LLC (Continued)

1000421465

Activity Type: Inspection/Evaluation
Activity Status: Active

Region Code: 03
Programmatic ID: AIR PA000240406
Facility Registry ID: 110000603847
Air Operating Status Code: OPR
Default Air Classification Code: MAJ
Air Program: MACT Standards (40 CFR Part 63)
Activity Date: 2010-02-17 00:00:00
Activity Status Date: 2016-02-12 13:42:44
Activity Group: Compliance Monitoring
Activity Type: Inspection/Evaluation
Activity Status: Active

Region Code: 03
Programmatic ID: AIR PA000240406
Facility Registry ID: 110000603847
Air Operating Status Code: OPR
Default Air Classification Code: MAJ
Air Program: MACT Standards (40 CFR Part 63)
Activity Date: 2010-03-11 00:00:00
Activity Status Date: 2016-02-12 13:42:52
Activity Group: Compliance Monitoring
Activity Type: Inspection/Evaluation
Activity Status: Active

Region Code: 03
Programmatic ID: AIR PA000240406
Facility Registry ID: 110000603847
Air Operating Status Code: OPR
Default Air Classification Code: MAJ
Air Program: MACT Standards (40 CFR Part 63)
Activity Date: 2010-04-22 00:00:00
Activity Status Date: 2016-02-12 13:50:07
Activity Group: Compliance Monitoring
Activity Type: Inspection/Evaluation
Activity Status: Active

Region Code: 03
Programmatic ID: AIR PA000240406
Facility Registry ID: 110000603847
Air Operating Status Code: OPR
Default Air Classification Code: MAJ
Air Program: MACT Standards (40 CFR Part 63)
Activity Date: 2010-04-30 00:00:00
Activity Status Date: 2016-02-12 13:43:03
Activity Group: Compliance Monitoring
Activity Type: Inspection/Evaluation
Activity Status: Active

Region Code: 03
Programmatic ID: AIR PA000240406
Facility Registry ID: 110000603847
Air Operating Status Code: OPR
Default Air Classification Code: MAJ
Air Program: MACT Standards (40 CFR Part 63)

Map ID
Direction
Distance
Elevation

MAP FINDINGS

Site

Database(s)

EDR ID Number
EPA ID Number

KIMBERLY CLARK PA LLC (Continued)

1000421465

Activity Date: 2010-06-25 00:00:00
Activity Status Date: 2016-02-12 13:43:16
Activity Group: Compliance Monitoring
Activity Type: Inspection/Evaluation
Activity Status: Active

Region Code: 03
Programmatic ID: AIR PA000240406
Facility Registry ID: 110000603847
Air Operating Status Code: OPR
Default Air Classification Code: MAJ
Air Program: MACT Standards (40 CFR Part 63)
Activity Date: 2010-07-07 00:00:00
Activity Status Date: 2016-02-12 13:43:20
Activity Group: Compliance Monitoring
Activity Type: Inspection/Evaluation
Activity Status: Active

Region Code: 03
Programmatic ID: AIR PA000240406
Facility Registry ID: 110000603847
Air Operating Status Code: OPR
Default Air Classification Code: MAJ
Air Program: MACT Standards (40 CFR Part 63)
Activity Date: 2010-08-11 00:00:00
Activity Status Date: 2016-02-12 13:43:30
Activity Group: Compliance Monitoring
Activity Type: Inspection/Evaluation
Activity Status: Active

Region Code: 03
Programmatic ID: AIR PA000240406
Facility Registry ID: 110000603847
Air Operating Status Code: OPR
Default Air Classification Code: MAJ
Air Program: MACT Standards (40 CFR Part 63)
Activity Date: 2010-08-12 00:00:00
Activity Status Date: 2016-02-12 13:43:29
Activity Group: Compliance Monitoring
Activity Type: Inspection/Evaluation
Activity Status: Active

Region Code: 03
Programmatic ID: AIR PA000240406
Facility Registry ID: 110000603847
Air Operating Status Code: OPR
Default Air Classification Code: MAJ
Air Program: MACT Standards (40 CFR Part 63)
Activity Date: 2010-09-20 00:00:00
Activity Status Date: 2016-02-12 13:43:37
Activity Group: Compliance Monitoring
Activity Type: Inspection/Evaluation
Activity Status: Active

Region Code: 03
Programmatic ID: AIR PA000240406
Facility Registry ID: 110000603847

Map ID
Direction
Distance
Elevation

MAP FINDINGS

Site

Database(s)

EDR ID Number
EPA ID Number

KIMBERLY CLARK PA LLC (Continued)

1000421465

Air Operating Status Code: OPR
Default Air Classification Code: MAJ
Air Program: MACT Standards (40 CFR Part 63)
Activity Date: 2010-09-30 00:00:00
Activity Status Date: 2016-02-12 13:43:39
Activity Group: Compliance Monitoring
Activity Type: Inspection/Evaluation
Activity Status: Active

Region Code: 03
Programmatic ID: AIR PA000240406
Facility Registry ID: 110000603847
Air Operating Status Code: OPR
Default Air Classification Code: MAJ
Air Program: MACT Standards (40 CFR Part 63)
Activity Date: 2010-11-03 00:00:00
Activity Status Date: 2016-02-12 13:43:49
Activity Group: Compliance Monitoring
Activity Type: Inspection/Evaluation
Activity Status: Active

Region Code: 03
Programmatic ID: AIR PA000240406
Facility Registry ID: 110000603847
Air Operating Status Code: OPR
Default Air Classification Code: MAJ
Air Program: MACT Standards (40 CFR Part 63)
Activity Date: 2010-11-04 00:00:00
Activity Status Date: 2016-02-12 13:43:49
Activity Group: Compliance Monitoring
Activity Type: Inspection/Evaluation
Activity Status: Active

Region Code: 03
Programmatic ID: AIR PA000240406
Facility Registry ID: 110000603847
Air Operating Status Code: OPR
Default Air Classification Code: MAJ
Air Program: MACT Standards (40 CFR Part 63)
Activity Date: 2011-01-10 00:00:00
Activity Status Date: 2016-02-12 13:43:56
Activity Group: Compliance Monitoring
Activity Type: Inspection/Evaluation
Activity Status: Active

Region Code: 03
Programmatic ID: AIR PA000240406
Facility Registry ID: 110000603847
Air Operating Status Code: OPR
Default Air Classification Code: MAJ
Air Program: MACT Standards (40 CFR Part 63)
Activity Date: 2011-01-11 00:00:00
Activity Status Date: 2016-02-12 13:43:56
Activity Group: Compliance Monitoring
Activity Type: Inspection/Evaluation
Activity Status: Active

Map ID
Direction
Distance
Elevation

MAP FINDINGS

Site

Database(s)

EDR ID Number
EPA ID Number

KIMBERLY CLARK PA LLC (Continued)

1000421465

Region Code: 03
Programmatic ID: AIR PA000240406
Facility Registry ID: 110000603847
Air Operating Status Code: OPR
Default Air Classification Code: MAJ
Air Program: MACT Standards (40 CFR Part 63)
Activity Date: 2011-02-07 00:00:00
Activity Status Date: 2016-02-12 13:43:59
Activity Group: Compliance Monitoring
Activity Type: Inspection/Evaluation
Activity Status: Active

Region Code: 03
Programmatic ID: AIR PA000240406
Facility Registry ID: 110000603847
Air Operating Status Code: OPR
Default Air Classification Code: MAJ
Air Program: MACT Standards (40 CFR Part 63)
Activity Date: 2011-03-24 00:00:00
Activity Status Date: 2016-02-12 13:44:12
Activity Group: Compliance Monitoring
Activity Type: Inspection/Evaluation
Activity Status: Active

Region Code: 03
Programmatic ID: AIR PA000240406
Facility Registry ID: 110000603847
Air Operating Status Code: OPR
Default Air Classification Code: MAJ
Air Program: MACT Standards (40 CFR Part 63)
Activity Date: 2011-05-10 00:00:00
Activity Status Date: 2016-02-12 13:44:28
Activity Group: Compliance Monitoring
Activity Type: Inspection/Evaluation
Activity Status: Active

Region Code: 03
Programmatic ID: AIR PA000240406
Facility Registry ID: 110000603847
Air Operating Status Code: OPR
Default Air Classification Code: MAJ
Air Program: MACT Standards (40 CFR Part 63)
Activity Date: 2011-05-19 00:00:00
Activity Status Date: 2016-02-12 13:44:53
Activity Group: Compliance Monitoring
Activity Type: Inspection/Evaluation
Activity Status: Active

Region Code: 03
Programmatic ID: AIR PA000240406
Facility Registry ID: 110000603847
Air Operating Status Code: OPR
Default Air Classification Code: MAJ
Air Program: MACT Standards (40 CFR Part 63)
Activity Date: 2011-06-06 00:00:00
Activity Status Date: 2016-02-12 13:50:14
Activity Group: Compliance Monitoring

Map ID
Direction
Distance
Elevation

MAP FINDINGS

Site

Database(s)

EDR ID Number
EPA ID Number

KIMBERLY CLARK PA LLC (Continued)

1000421465

Activity Type: Inspection/Evaluation
Activity Status: Active

Region Code: 03
Programmatic ID: AIR PA000240406
Facility Registry ID: 110000603847
Air Operating Status Code: OPR
Default Air Classification Code: MAJ
Air Program: MACT Standards (40 CFR Part 63)
Activity Date: 2011-06-07 00:00:00
Activity Status Date: 2016-02-12 13:44:33
Activity Group: Compliance Monitoring
Activity Type: Inspection/Evaluation
Activity Status: Active

Region Code: 03
Programmatic ID: AIR PA000240406
Facility Registry ID: 110000603847
Air Operating Status Code: OPR
Default Air Classification Code: MAJ
Air Program: MACT Standards (40 CFR Part 63)
Activity Date: 2011-06-30 00:00:00
Activity Status Date: 2016-02-12 13:50:13
Activity Group: Compliance Monitoring
Activity Type: Inspection/Evaluation
Activity Status: Active

Region Code: 03
Programmatic ID: AIR PA000240406
Facility Registry ID: 110000603847
Air Operating Status Code: OPR
Default Air Classification Code: MAJ
Air Program: MACT Standards (40 CFR Part 63)
Activity Date: 2011-08-08 00:00:00
Activity Status Date: 2016-02-12 13:44:44
Activity Group: Compliance Monitoring
Activity Type: Inspection/Evaluation
Activity Status: Active

Region Code: 03
Programmatic ID: AIR PA000240406
Facility Registry ID: 110000603847
Air Operating Status Code: OPR
Default Air Classification Code: MAJ
Air Program: MACT Standards (40 CFR Part 63)
Activity Date: 2011-08-08 00:00:00
Activity Status Date: 2016-02-12 13:44:45
Activity Group: Compliance Monitoring
Activity Type: Inspection/Evaluation
Activity Status: Active

Region Code: 03
Programmatic ID: AIR PA000240406
Facility Registry ID: 110000603847
Air Operating Status Code: OPR
Default Air Classification Code: MAJ
Air Program: MACT Standards (40 CFR Part 63)

Map ID
Direction
Distance
Elevation

MAP FINDINGS

Site

Database(s)

EDR ID Number
EPA ID Number

KIMBERLY CLARK PA LLC (Continued)

1000421465

Activity Date: 2011-10-26 00:00:00
Activity Status Date: 2016-02-12 13:44:59
Activity Group: Compliance Monitoring
Activity Type: Inspection/Evaluation
Activity Status: Active

Region Code: 03
Programmatic ID: AIR PA000240406
Facility Registry ID: 110000603847
Air Operating Status Code: OPR
Default Air Classification Code: MAJ
Air Program: MACT Standards (40 CFR Part 63)
Activity Date: 2011-11-08 00:00:00
Activity Status Date: 2016-02-12 13:45:00
Activity Group: Compliance Monitoring
Activity Type: Inspection/Evaluation
Activity Status: Active

Region Code: 03
Programmatic ID: AIR PA000240406
Facility Registry ID: 110000603847
Air Operating Status Code: OPR
Default Air Classification Code: MAJ
Air Program: MACT Standards (40 CFR Part 63)
Activity Date: 2012-02-13 00:00:00
Activity Status Date: 2016-02-12 13:45:16
Activity Group: Compliance Monitoring
Activity Type: Inspection/Evaluation
Activity Status: Active

Region Code: 03
Programmatic ID: AIR PA000240406
Facility Registry ID: 110000603847
Air Operating Status Code: OPR
Default Air Classification Code: MAJ
Air Program: MACT Standards (40 CFR Part 63)
Activity Date: 2012-03-26 00:00:00
Activity Status Date: 2016-02-12 13:50:20
Activity Group: Compliance Monitoring
Activity Type: Inspection/Evaluation
Activity Status: Active

Region Code: 03
Programmatic ID: AIR PA000240406
Facility Registry ID: 110000603847
Air Operating Status Code: OPR
Default Air Classification Code: MAJ
Air Program: MACT Standards (40 CFR Part 63)
Activity Date: 2012-04-06 00:00:00
Activity Status Date: 2016-02-12 13:50:20
Activity Group: Compliance Monitoring
Activity Type: Inspection/Evaluation
Activity Status: Active

Region Code: 03
Programmatic ID: AIR PA000240406
Facility Registry ID: 110000603847

Map ID
Direction
Distance
Elevation

MAP FINDINGS

Site

Database(s)

EDR ID Number
EPA ID Number

KIMBERLY CLARK PA LLC (Continued)

1000421465

Air Operating Status Code: OPR
Default Air Classification Code: MAJ
Air Program: MACT Standards (40 CFR Part 63)
Activity Date: 2012-04-24 00:00:00
Activity Status Date: 2016-02-12 13:45:33
Activity Group: Compliance Monitoring
Activity Type: Inspection/Evaluation
Activity Status: Active

Region Code: 03
Programmatic ID: AIR PA000240406
Facility Registry ID: 110000603847
Air Operating Status Code: OPR
Default Air Classification Code: MAJ
Air Program: MACT Standards (40 CFR Part 63)
Activity Date: 2012-04-25 00:00:00
Activity Status Date: 2016-02-12 13:45:33
Activity Group: Compliance Monitoring
Activity Type: Inspection/Evaluation
Activity Status: Active

Region Code: 03
Programmatic ID: AIR PA000240406
Facility Registry ID: 110000603847
Air Operating Status Code: OPR
Default Air Classification Code: MAJ
Air Program: MACT Standards (40 CFR Part 63)
Activity Date: 2012-04-26 00:00:00
Activity Status Date: 2016-02-12 13:46:04
Activity Group: Compliance Monitoring
Activity Type: Inspection/Evaluation
Activity Status: Active

Region Code: 03
Programmatic ID: AIR PA000240406
Facility Registry ID: 110000603847
Air Operating Status Code: OPR
Default Air Classification Code: MAJ
Air Program: MACT Standards (40 CFR Part 63)
Activity Date: 2012-05-09 00:00:00
Activity Status Date: 2016-02-12 13:45:36
Activity Group: Compliance Monitoring
Activity Type: Inspection/Evaluation
Activity Status: Active

Region Code: 03
Programmatic ID: AIR PA000240406
Facility Registry ID: 110000603847
Air Operating Status Code: OPR
Default Air Classification Code: MAJ
Air Program: MACT Standards (40 CFR Part 63)
Activity Date: 2012-05-15 00:00:00
Activity Status Date: 2016-02-12 13:45:38
Activity Group: Compliance Monitoring
Activity Type: Inspection/Evaluation
Activity Status: Active

Map ID
Direction
Distance
Elevation

MAP FINDINGS

Site

Database(s)

EDR ID Number
EPA ID Number

KIMBERLY CLARK PA LLC (Continued)

1000421465

Region Code: 03
Programmatic ID: AIR PA000240406
Facility Registry ID: 110000603847
Air Operating Status Code: OPR
Default Air Classification Code: MAJ
Air Program: MACT Standards (40 CFR Part 63)
Activity Date: 2012-05-16 00:00:00
Activity Status Date: 2016-02-12 13:46:04
Activity Group: Compliance Monitoring
Activity Type: Inspection/Evaluation
Activity Status: Active

Region Code: 03
Programmatic ID: AIR PA000240406
Facility Registry ID: 110000603847
Air Operating Status Code: OPR
Default Air Classification Code: MAJ
Air Program: MACT Standards (40 CFR Part 63)
Activity Date: 2012-06-29 00:00:00
Activity Status Date: 2016-02-12 13:45:45
Activity Group: Compliance Monitoring
Activity Type: Inspection/Evaluation
Activity Status: Active

Region Code: 03
Programmatic ID: AIR PA000240406
Facility Registry ID: 110000603847
Air Operating Status Code: OPR
Default Air Classification Code: MAJ
Air Program: MACT Standards (40 CFR Part 63)
Activity Date: 2012-08-03 00:00:00
Activity Status Date: 2016-02-12 13:45:49
Activity Group: Compliance Monitoring
Activity Type: Inspection/Evaluation
Activity Status: Active

Region Code: 03
Programmatic ID: AIR PA000240406
Facility Registry ID: 110000603847
Air Operating Status Code: OPR
Default Air Classification Code: MAJ
Air Program: MACT Standards (40 CFR Part 63)
Activity Date: 2012-09-19 00:00:00
Activity Status Date: 2016-02-12 13:46:00
Activity Group: Compliance Monitoring
Activity Type: Inspection/Evaluation
Activity Status: Active

Region Code: 03
Programmatic ID: AIR PA000240406
Facility Registry ID: 110000603847
Air Operating Status Code: OPR
Default Air Classification Code: MAJ
Air Program: MACT Standards (40 CFR Part 63)
Activity Date: 2012-12-10 00:00:00
Activity Status Date: 2016-02-12 13:46:13
Activity Group: Compliance Monitoring

Map ID
Direction
Distance
Elevation

MAP FINDINGS

Site

Database(s)

EDR ID Number
EPA ID Number

KIMBERLY CLARK PA LLC (Continued)

1000421465

Activity Type: Inspection/Evaluation
Activity Status: Active

Region Code: 03
Programmatic ID: AIR PA000240406
Facility Registry ID: 110000603847
Air Operating Status Code: OPR
Default Air Classification Code: MAJ
Air Program: MACT Standards (40 CFR Part 63)
Activity Date: 2013-02-07 00:00:00
Activity Status Date: 2016-02-12 13:46:20
Activity Group: Compliance Monitoring
Activity Type: Inspection/Evaluation
Activity Status: Active

Region Code: 03
Programmatic ID: AIR PA000240406
Facility Registry ID: 110000603847
Air Operating Status Code: OPR
Default Air Classification Code: MAJ
Air Program: MACT Standards (40 CFR Part 63)
Activity Date: 2013-03-13 00:00:00
Activity Status Date: 2016-02-12 13:46:25
Activity Group: Compliance Monitoring
Activity Type: Inspection/Evaluation
Activity Status: Active

Region Code: 03
Programmatic ID: AIR PA000240406
Facility Registry ID: 110000603847
Air Operating Status Code: OPR
Default Air Classification Code: MAJ
Air Program: MACT Standards (40 CFR Part 63)
Activity Date: 2013-03-14 00:00:00
Activity Status Date: 2016-02-12 13:46:25
Activity Group: Compliance Monitoring
Activity Type: Inspection/Evaluation
Activity Status: Active

Region Code: 03
Programmatic ID: AIR PA000240406
Facility Registry ID: 110000603847
Air Operating Status Code: OPR
Default Air Classification Code: MAJ
Air Program: MACT Standards (40 CFR Part 63)
Activity Date: 2013-03-29 00:00:00
Activity Status Date: 2016-02-12 13:50:29
Activity Group: Compliance Monitoring
Activity Type: Inspection/Evaluation
Activity Status: Active

Region Code: 03
Programmatic ID: AIR PA000240406
Facility Registry ID: 110000603847
Air Operating Status Code: OPR
Default Air Classification Code: MAJ
Air Program: MACT Standards (40 CFR Part 63)

Map ID
Direction
Distance
Elevation

MAP FINDINGS

Site

Database(s)

EDR ID Number
EPA ID Number

KIMBERLY CLARK PA LLC (Continued)

1000421465

Activity Date: 2013-04-04 00:00:00
Activity Status Date: 2016-02-12 13:46:31
Activity Group: Compliance Monitoring
Activity Type: Inspection/Evaluation
Activity Status: Active

Region Code: 03
Programmatic ID: AIR PA000240406
Facility Registry ID: 110000603847
Air Operating Status Code: OPR
Default Air Classification Code: MAJ
Air Program: MACT Standards (40 CFR Part 63)
Activity Date: 2013-04-09 00:00:00
Activity Status Date: 2016-02-12 13:46:32
Activity Group: Compliance Monitoring
Activity Type: Inspection/Evaluation
Activity Status: Active

Region Code: 03
Programmatic ID: AIR PA000240406
Facility Registry ID: 110000603847
Air Operating Status Code: OPR
Default Air Classification Code: MAJ
Air Program: MACT Standards (40 CFR Part 63)
Activity Date: 2013-04-16 00:00:00
Activity Status Date: 2016-02-12 13:50:28
Activity Group: Compliance Monitoring
Activity Type: Inspection/Evaluation
Activity Status: Active

Region Code: 03
Programmatic ID: AIR PA000240406
Facility Registry ID: 110000603847
Air Operating Status Code: OPR
Default Air Classification Code: MAJ
Air Program: MACT Standards (40 CFR Part 63)
Activity Date: 2013-04-23 00:00:00
Activity Status Date: 2016-02-12 13:46:35
Activity Group: Compliance Monitoring
Activity Type: Inspection/Evaluation
Activity Status: Active

Region Code: 03
Programmatic ID: AIR PA000240406
Facility Registry ID: 110000603847
Air Operating Status Code: OPR
Default Air Classification Code: MAJ
Air Program: MACT Standards (40 CFR Part 63)
Activity Date: 2013-10-30 00:00:00
Activity Status Date: 2016-02-12 13:47:10
Activity Group: Compliance Monitoring
Activity Type: Inspection/Evaluation
Activity Status: Active

Region Code: 03
Programmatic ID: AIR PA000240406
Facility Registry ID: 110000603847

Map ID
Direction
Distance
Elevation

MAP FINDINGS

Site

Database(s)

EDR ID Number
EPA ID Number

KIMBERLY CLARK PA LLC (Continued)

1000421465

Air Operating Status Code: OPR
Default Air Classification Code: MAJ
Air Program: MACT Standards (40 CFR Part 63)
Activity Date: 2014-01-29 00:00:00
Activity Status Date: 2016-02-12 13:47:22
Activity Group: Compliance Monitoring
Activity Type: Inspection/Evaluation
Activity Status: Active

Region Code: 03
Programmatic ID: AIR PA000240406
Facility Registry ID: 110000603847
Air Operating Status Code: OPR
Default Air Classification Code: MAJ
Air Program: MACT Standards (40 CFR Part 63)
Activity Date: 2014-02-28 00:00:00
Activity Status Date: 2016-02-12 13:47:28
Activity Group: Compliance Monitoring
Activity Type: Inspection/Evaluation
Activity Status: Active

Region Code: 03
Programmatic ID: AIR PA000240406
Facility Registry ID: 110000603847
Air Operating Status Code: OPR
Default Air Classification Code: MAJ
Air Program: MACT Standards (40 CFR Part 63)
Activity Date: 2014-04-01 00:00:00
Activity Status Date: 2016-02-12 13:50:38
Activity Group: Compliance Monitoring
Activity Type: Inspection/Evaluation
Activity Status: Active

Region Code: 03
Programmatic ID: AIR PA000240406
Facility Registry ID: 110000603847
Air Operating Status Code: OPR
Default Air Classification Code: MAJ
Air Program: MACT Standards (40 CFR Part 63)
Activity Date: 2014-05-07 00:00:00
Activity Status Date: 2016-02-12 13:50:38
Activity Group: Compliance Monitoring
Activity Type: Inspection/Evaluation
Activity Status: Active

Region Code: 03
Programmatic ID: AIR PA000240406
Facility Registry ID: 110000603847
Air Operating Status Code: OPR
Default Air Classification Code: MAJ
Air Program: MACT Standards (40 CFR Part 63)
Activity Date: 2014-05-08 00:00:00
Activity Status Date: 2016-02-12 13:47:42
Activity Group: Compliance Monitoring
Activity Type: Inspection/Evaluation
Activity Status: Active

Map ID
Direction
Distance
Elevation

MAP FINDINGS

Site

Database(s)

EDR ID Number
EPA ID Number

KIMBERLY CLARK PA LLC (Continued)

1000421465

Region Code: 03
Programmatic ID: AIR PA000240406
Facility Registry ID: 110000603847
Air Operating Status Code: OPR
Default Air Classification Code: MAJ
Air Program: MACT Standards (40 CFR Part 63)
Activity Date: 2014-05-09 00:00:00
Activity Status Date: 2016-02-12 13:47:42
Activity Group: Compliance Monitoring
Activity Type: Inspection/Evaluation
Activity Status: Active

Region Code: 03
Programmatic ID: AIR PA000240406
Facility Registry ID: 110000603847
Air Operating Status Code: OPR
Default Air Classification Code: MAJ
Air Program: MACT Standards (40 CFR Part 63)
Activity Date: 2014-09-10 00:00:00
Activity Status Date: 2016-02-12 13:48:00
Activity Group: Compliance Monitoring
Activity Type: Inspection/Evaluation
Activity Status: Active

Region Code: 03
Programmatic ID: AIR PA000240406
Facility Registry ID: 110000603847
Air Operating Status Code: OPR
Default Air Classification Code: MAJ
Air Program: MACT Standards (40 CFR Part 63)
Activity Date: 2014-10-02 00:00:00
Activity Status Date: 2016-02-12 13:48:05
Activity Group: Compliance Monitoring
Activity Type: Inspection/Evaluation
Activity Status: Active

Region Code: 03
Programmatic ID: AIR PA000240406
Facility Registry ID: 110000603847
Air Operating Status Code: OPR
Default Air Classification Code: MAJ
Air Program: MACT Standards (40 CFR Part 63)
Activity Date: 2014-10-16 00:00:00
Activity Status Date: 2016-02-12 13:48:06
Activity Group: Compliance Monitoring
Activity Type: Inspection/Evaluation
Activity Status: Active

Region Code: 03
Programmatic ID: AIR PA000240406
Facility Registry ID: 110000603847
Air Operating Status Code: OPR
Default Air Classification Code: MAJ
Air Program: MACT Standards (40 CFR Part 63)
Activity Date: 2014-12-10 00:00:00
Activity Status Date: 2016-02-12 13:48:14
Activity Group: Compliance Monitoring

Map ID
Direction
Distance
Elevation

MAP FINDINGS

Site

Database(s)

EDR ID Number
EPA ID Number

KIMBERLY CLARK PA LLC (Continued)

1000421465

Activity Type: Inspection/Evaluation
Activity Status: Active

Region Code: 03
Programmatic ID: AIR PA000240406
Facility Registry ID: 110000603847
Air Operating Status Code: OPR
Default Air Classification Code: MAJ
Air Program: MACT Standards (40 CFR Part 63)
Activity Date: 2014-12-11 00:00:00
Activity Status Date: 2016-02-12 13:48:14
Activity Group: Compliance Monitoring
Activity Type: Inspection/Evaluation
Activity Status: Active

Region Code: 03
Programmatic ID: AIR PA000240406
Facility Registry ID: 110000603847
Air Operating Status Code: OPR
Default Air Classification Code: MAJ
Air Program: MACT Standards (40 CFR Part 63)
Activity Date: 2015-01-06 00:00:00
Activity Status Date: 2016-02-12 13:48:16
Activity Group: Compliance Monitoring
Activity Type: Inspection/Evaluation
Activity Status: Active

Region Code: 03
Programmatic ID: AIR PA000240406
Facility Registry ID: 110000603847
Air Operating Status Code: OPR
Default Air Classification Code: MAJ
Air Program: MACT Standards (40 CFR Part 63)
Activity Date: 2015-03-31 00:00:00
Activity Status Date: 2016-02-12 13:50:45
Activity Group: Compliance Monitoring
Activity Type: Inspection/Evaluation
Activity Status: Active

Region Code: 03
Programmatic ID: AIR PA000240406
Facility Registry ID: 110000603847
Air Operating Status Code: OPR
Default Air Classification Code: MAJ
Air Program: MACT Standards (40 CFR Part 63)
Activity Date: 2015-04-30 00:00:00
Activity Status Date: 2016-02-12 13:50:45
Activity Group: Compliance Monitoring
Activity Type: Inspection/Evaluation
Activity Status: Active

Region Code: 03
Programmatic ID: AIR PA000240406
Facility Registry ID: 110000603847
Air Operating Status Code: OPR
Default Air Classification Code: MAJ
Air Program: MACT Standards (40 CFR Part 63)

Map ID
Direction
Distance
Elevation

MAP FINDINGS

Site

Database(s)

EDR ID Number
EPA ID Number

KIMBERLY CLARK PA LLC (Continued)

1000421465

Activity Date: 2015-05-06 00:00:00
Activity Status Date: 2016-02-12 13:48:34
Activity Group: Compliance Monitoring
Activity Type: Inspection/Evaluation
Activity Status: Active

Region Code: 03
Programmatic ID: AIR PA000240406
Facility Registry ID: 110000603847
Air Operating Status Code: OPR
Default Air Classification Code: MAJ
Air Program: MACT Standards (40 CFR Part 63)
Activity Date: 2015-06-09 00:00:00
Activity Status Date: 2016-02-12 13:48:40
Activity Group: Compliance Monitoring
Activity Type: Inspection/Evaluation
Activity Status: Active

Region Code: 03
Programmatic ID: AIR PA000240406
Facility Registry ID: 110000603847
Air Operating Status Code: OPR
Default Air Classification Code: MAJ
Air Program: MACT Standards (40 CFR Part 63)
Activity Date: 2015-10-16 00:00:00
Activity Status Date: 2016-02-12 13:48:58
Activity Group: Compliance Monitoring
Activity Type: Inspection/Evaluation
Activity Status: Active

Region Code: 03
Programmatic ID: AIR PA000240406
Facility Registry ID: 110000603847
Air Operating Status Code: OPR
Default Air Classification Code: MAJ
Air Program: MACT Standards (40 CFR Part 63)
Activity Date: 2015-11-05 00:00:00
Activity Status Date: 2016-02-12 13:49:01
Activity Group: Compliance Monitoring
Activity Type: Inspection/Evaluation
Activity Status: Active

Region Code: 03
Programmatic ID: AIR PA000240406
Facility Registry ID: 110000603847
Air Operating Status Code: OPR
Default Air Classification Code: MAJ
Air Program: MACT Standards (40 CFR Part 63)
Activity Date: 2015-11-18 00:00:00
Activity Status Date: 2016-02-12 13:49:02
Activity Group: Compliance Monitoring
Activity Type: Inspection/Evaluation
Activity Status: Active

Region Code: 03
Programmatic ID: AIR PA000240406
Facility Registry ID: 110000603847

Map ID
Direction
Distance
Elevation

MAP FINDINGS

Site

Database(s)

EDR ID Number
EPA ID Number

KIMBERLY CLARK PA LLC (Continued)

1000421465

Air Operating Status Code: OPR
Default Air Classification Code: MAJ
Air Program: MACT Standards (40 CFR Part 63)
Activity Date: 2015-11-18 00:00:00
Activity Status Date: 2016-02-12 13:49:03
Activity Group: Compliance Monitoring
Activity Type: Inspection/Evaluation
Activity Status: Active

Region Code: 03
Programmatic ID: AIR PA000240406
Facility Registry ID: 110000603847
Air Operating Status Code: OPR
Default Air Classification Code: MAJ
Air Program: MACT Standards (40 CFR Part 63)
Activity Date: 2015-12-02 00:00:00
Activity Status Date: 2016-02-12 13:49:03
Activity Group: Compliance Monitoring
Activity Type: Inspection/Evaluation
Activity Status: Active

Region Code: 03
Programmatic ID: AIR PA000240406
Facility Registry ID: 110000603847
Air Operating Status Code: OPR
Default Air Classification Code: MAJ
Air Program: MACT Standards (40 CFR Part 63)
Activity Date: 2016-01-12 00:00:00
Activity Status Date: 2016-02-12 13:49:07
Activity Group: Compliance Monitoring
Activity Type: Inspection/Evaluation
Activity Status: Active

Region Code: 03
Programmatic ID: AIR PA000240406
Facility Registry ID: 110000603847
Air Operating Status Code: OPR
Default Air Classification Code: MAJ
Air Program: MACT Standards (40 CFR Part 63)
Activity Date: 2016-04-04 00:00:00
Activity Status Date: 2016-05-04 00:50:27
Activity Group: Compliance Monitoring
Activity Type: Inspection/Evaluation
Activity Status: Active

Region Code: 03
Programmatic ID: AIR PA000240406
Facility Registry ID: 110000603847
Air Operating Status Code: OPR
Default Air Classification Code: MAJ
Air Program: MACT Standards (40 CFR Part 63)
Activity Date: 2016-04-28 00:00:00
Activity Status Date: 2016-05-04 00:48:44
Activity Group: Compliance Monitoring
Activity Type: Inspection/Evaluation
Activity Status: Active

Map ID
Direction
Distance
Elevation

MAP FINDINGS

Site

Database(s)

EDR ID Number
EPA ID Number

KIMBERLY CLARK PA LLC (Continued)

1000421465

Region Code: 03
Programmatic ID: AIR PA000240406
Facility Registry ID: 110000603847
Air Operating Status Code: OPR
Default Air Classification Code: MAJ
Air Program: MACT Standards (40 CFR Part 63)
Activity Date: 2016-04-28 00:00:00
Activity Status Date: 2016-05-04 00:50:26
Activity Group: Compliance Monitoring
Activity Type: Inspection/Evaluation
Activity Status: Active

Region Code: 03
Programmatic ID: AIR PA000240406
Facility Registry ID: 110000603847
Air Operating Status Code: OPR
Default Air Classification Code: MAJ
Air Program: MACT Standards (40 CFR Part 63)
Activity Date: 2016-05-24 00:00:00
Activity Status Date: 2016-06-01 00:39:13
Activity Group: Compliance Monitoring
Activity Type: Inspection/Evaluation
Activity Status: Active

Region Code: 03
Programmatic ID: AIR PA000240406
Facility Registry ID: 110000603847
Air Operating Status Code: OPR
Default Air Classification Code: MAJ
Air Program: MACT Standards (40 CFR Part 63)
Activity Date: 2016-05-24 00:00:00
Activity Status Date: 2016-06-01 00:39:16
Activity Group: Compliance Monitoring
Activity Type: Inspection/Evaluation
Activity Status: Active

Region Code: 03
Programmatic ID: AIR PA000240406
Facility Registry ID: 110000603847
Air Operating Status Code: OPR
Default Air Classification Code: MAJ
Air Program: MACT Standards (40 CFR Part 63)
Activity Date: 2016-05-26 00:00:00
Activity Status Date: 2016-06-01 00:39:21
Activity Group: Compliance Monitoring
Activity Type: Inspection/Evaluation
Activity Status: Active

Region Code: 03
Programmatic ID: AIR PA000240406
Facility Registry ID: 110000603847
Air Operating Status Code: OPR
Default Air Classification Code: MAJ
Air Program: MACT Standards (40 CFR Part 63)
Activity Date: 2016-05-27 00:00:00
Activity Status Date: 2016-06-01 00:39:34
Activity Group: Compliance Monitoring

Map ID
Direction
Distance
Elevation

MAP FINDINGS

Site

Database(s)

EDR ID Number
EPA ID Number

KIMBERLY CLARK PA LLC (Continued)

1000421465

Activity Type: Inspection/Evaluation
Activity Status: Active

Region Code: 03
Programmatic ID: AIR PA000240406
Facility Registry ID: 110000603847
Air Operating Status Code: OPR
Default Air Classification Code: MAJ
Air Program: MACT Standards (40 CFR Part 63)
Activity Date: 2016-06-02 00:00:00
Activity Status Date: 2016-09-07 01:04:05
Activity Group: Compliance Monitoring
Activity Type: Inspection/Evaluation
Activity Status: Active

Region Code: 03
Programmatic ID: AIR PA000240406
Facility Registry ID: 110000603847
Air Operating Status Code: OPR
Default Air Classification Code: MAJ
Air Program: MACT Standards (40 CFR Part 63)
Activity Date: 2016-07-21 00:00:00
Activity Status Date: 2016-07-27 00:48:55
Activity Group: Compliance Monitoring
Activity Type: Inspection/Evaluation
Activity Status: Active

Region Code: 03
Programmatic ID: AIR PA000240406
Facility Registry ID: 110000603847
Air Operating Status Code: OPR
Default Air Classification Code: MAJ
Air Program: MACT Standards (40 CFR Part 63)
Activity Date: 2011-01-11 00:00:00
Activity Status Date: Not reported
Activity Group: Compliance Monitoring
Activity Type: Inspection/Evaluation
Activity Status: Not reported

Region Code: 03
Programmatic ID: AIR PA000240406
Facility Registry ID: 110000603847
Air Operating Status Code: OPR
Default Air Classification Code: MAJ
Air Program: MACT Standards (40 CFR Part 63)
Activity Date: 2001-05-03 00:00:00
Activity Status Date: 2001-05-03 00:00:00
Activity Group: Enforcement Action
Activity Type: Administrative - Formal
Activity Status: Resolved

Region Code: 03
Programmatic ID: AIR PA000240406
Facility Registry ID: 110000603847
Air Operating Status Code: OPR
Default Air Classification Code: MAJ
Air Program: MACT Standards (40 CFR Part 63)

Map ID
Direction
Distance
Elevation

MAP FINDINGS

Site

Database(s)

EDR ID Number
EPA ID Number

KIMBERLY CLARK PA LLC (Continued)

1000421465

Activity Date: 2008-06-26 00:00:00
Activity Status Date: 2008-06-26 00:00:00
Activity Group: Enforcement Action
Activity Type: Administrative - Formal
Activity Status: Resolved

Region Code: 03
Programmatic ID: AIR PA000240406
Facility Registry ID: 110000603847
Air Operating Status Code: OPR
Default Air Classification Code: MAJ
Air Program: MACT Standards (40 CFR Part 63)
Activity Date: 2010-04-08 00:00:00
Activity Status Date: 2010-04-08 00:00:00
Activity Group: Enforcement Action
Activity Type: Administrative - Formal
Activity Status: Resolved

Region Code: 03
Programmatic ID: AIR PA000240406
Facility Registry ID: 110000603847
Air Operating Status Code: OPR
Default Air Classification Code: MAJ
Air Program: MACT Standards (40 CFR Part 63)
Activity Date: 2011-05-19 00:00:00
Activity Status Date: 2011-05-19 00:00:00
Activity Group: Enforcement Action
Activity Type: Administrative - Formal
Activity Status: Resolved

Region Code: 03
Programmatic ID: AIR PA000240406
Facility Registry ID: 110000603847
Air Operating Status Code: OPR
Default Air Classification Code: MAJ
Air Program: MACT Standards (40 CFR Part 63)
Activity Date: 2016-08-23 00:00:00
Activity Status Date: 2016-08-23 00:00:00
Activity Group: Enforcement Action
Activity Type: Administrative - Formal
Activity Status: Resolved

Region Code: 03
Programmatic ID: AIR PA000240406
Facility Registry ID: 110000603847
Air Operating Status Code: OPR
Default Air Classification Code: MAJ
Air Program: MACT Standards (40 CFR Part 63)
Activity Date: 1997-09-16 00:00:00
Activity Status Date: 1997-09-16 00:00:00
Activity Group: Enforcement Action
Activity Type: Administrative - Informal
Activity Status: Achieved

Region Code: 03
Programmatic ID: AIR PA000240406
Facility Registry ID: 110000603847

Map ID
Direction
Distance
Elevation

MAP FINDINGS

Site

Database(s)

EDR ID Number
EPA ID Number

KIMBERLY CLARK PA LLC (Continued)

1000421465

Air Operating Status Code: OPR
Default Air Classification Code: MAJ
Air Program: MACT Standards (40 CFR Part 63)
Activity Date: 1998-08-13 00:00:00
Activity Status Date: 1998-08-13 00:00:00
Activity Group: Enforcement Action
Activity Type: Administrative - Informal
Activity Status: Achieved

Region Code: 03
Programmatic ID: AIR PA000240406
Facility Registry ID: 110000603847
Air Operating Status Code: OPR
Default Air Classification Code: MAJ
Air Program: MACT Standards (40 CFR Part 63)
Activity Date: 2000-05-08 00:00:00
Activity Status Date: 2000-05-08 00:00:00
Activity Group: Enforcement Action
Activity Type: Administrative - Informal
Activity Status: Achieved

Region Code: 03
Programmatic ID: AIR PA000240406
Facility Registry ID: 110000603847
Air Operating Status Code: OPR
Default Air Classification Code: MAJ
Air Program: MACT Standards (40 CFR Part 63)
Activity Date: 2000-08-03 00:00:00
Activity Status Date: 2000-08-03 00:00:00
Activity Group: Enforcement Action
Activity Type: Administrative - Informal
Activity Status: Achieved

Region Code: 03
Programmatic ID: AIR PA000240406
Facility Registry ID: 110000603847
Air Operating Status Code: OPR
Default Air Classification Code: MAJ
Air Program: MACT Standards (40 CFR Part 63)
Activity Date: 2007-06-01 00:00:00
Activity Status Date: 2007-06-01 00:00:00
Activity Group: Enforcement Action
Activity Type: Administrative - Informal
Activity Status: Achieved

Region Code: 03
Programmatic ID: AIR PA000240406
Facility Registry ID: 110000603847
Air Operating Status Code: OPR
Default Air Classification Code: MAJ
Air Program: MACT Standards (40 CFR Part 63)
Activity Date: 2007-09-17 00:00:00
Activity Status Date: 2007-09-17 00:00:00
Activity Group: Enforcement Action
Activity Type: Administrative - Informal
Activity Status: Achieved

Map ID
Direction
Distance
Elevation

MAP FINDINGS

Site

Database(s)

EDR ID Number
EPA ID Number

KIMBERLY CLARK PA LLC (Continued)

1000421465

Region Code: 03
Programmatic ID: AIR PA000240406
Facility Registry ID: 110000603847
Air Operating Status Code: OPR
Default Air Classification Code: MAJ
Air Program: MACT Standards (40 CFR Part 63)
Activity Date: 2008-09-09 00:00:00
Activity Status Date: 2008-09-09 00:00:00
Activity Group: Enforcement Action
Activity Type: Administrative - Informal
Activity Status: Achieved

Region Code: 03
Programmatic ID: AIR PA000240406
Facility Registry ID: 110000603847
Air Operating Status Code: OPR
Default Air Classification Code: MAJ
Air Program: MACT Standards (40 CFR Part 63)
Activity Date: 2009-11-02 00:00:00
Activity Status Date: 2009-11-02 00:00:00
Activity Group: Enforcement Action
Activity Type: Administrative - Informal
Activity Status: Achieved

Region Code: 03
Programmatic ID: AIR PA000240406
Facility Registry ID: 110000603847
Air Operating Status Code: OPR
Default Air Classification Code: MAJ
Air Program: MACT Standards (40 CFR Part 63)
Activity Date: 2010-09-29 00:00:00
Activity Status Date: 2010-09-29 00:00:00
Activity Group: Enforcement Action
Activity Type: Administrative - Informal
Activity Status: Achieved

Region Code: 03
Programmatic ID: AIR PA000240406
Facility Registry ID: 110000603847
Air Operating Status Code: OPR
Default Air Classification Code: MAJ
Air Program: New Source Performance Standards
Activity Date: Not reported
Activity Status Date: 2001-05-02 00:00:00
Activity Group: Case File
Activity Type: Case File
Activity Status: Resolved

Region Code: 03
Programmatic ID: AIR PA000240406
Facility Registry ID: 110000603847
Air Operating Status Code: OPR
Default Air Classification Code: MAJ
Air Program: New Source Performance Standards
Activity Date: Not reported
Activity Status Date: 2008-06-26 00:00:00
Activity Group: Case File

Map ID
Direction
Distance
Elevation

MAP FINDINGS

Site

Database(s)

EDR ID Number
EPA ID Number

KIMBERLY CLARK PA LLC (Continued)

1000421465

Activity Type: Case File
Activity Status: Resolved

Region Code: 03
Programmatic ID: AIR PA000240406
Facility Registry ID: 110000603847
Air Operating Status Code: OPR
Default Air Classification Code: MAJ
Air Program: New Source Performance Standards
Activity Date: Not reported
Activity Status Date: 2011-05-19 00:00:00
Activity Group: Case File
Activity Type: Case File
Activity Status: Resolved

Region Code: 03
Programmatic ID: AIR PA000240406
Facility Registry ID: 110000603847
Air Operating Status Code: OPR
Default Air Classification Code: MAJ
Air Program: New Source Performance Standards
Activity Date: 2001-06-27 00:00:00
Activity Status Date: Not reported
Activity Group: Compliance Monitoring
Activity Type: Information Request
Activity Status: Not reported

Region Code: 03
Programmatic ID: AIR PA000240406
Facility Registry ID: 110000603847
Air Operating Status Code: OPR
Default Air Classification Code: MAJ
Air Program: New Source Performance Standards
Activity Date: 1997-03-19 00:00:00
Activity Status Date: 2016-02-12 13:24:42
Activity Group: Compliance Monitoring
Activity Type: Inspection/Evaluation
Activity Status: Active

Region Code: 03
Programmatic ID: AIR PA000240406
Facility Registry ID: 110000603847
Air Operating Status Code: OPR
Default Air Classification Code: MAJ
Air Program: New Source Performance Standards
Activity Date: 1997-09-12 00:00:00
Activity Status Date: 2016-02-12 13:23:13
Activity Group: Compliance Monitoring
Activity Type: Inspection/Evaluation
Activity Status: Active

Region Code: 03
Programmatic ID: AIR PA000240406
Facility Registry ID: 110000603847
Air Operating Status Code: OPR
Default Air Classification Code: MAJ
Air Program: New Source Performance Standards

Map ID
Direction
Distance
Elevation

MAP FINDINGS

Site

Database(s)

EDR ID Number
EPA ID Number

KIMBERLY CLARK PA LLC (Continued)

1000421465

Activity Date: 1997-09-23 00:00:00
Activity Status Date: 2016-02-12 13:24:42
Activity Group: Compliance Monitoring
Activity Type: Inspection/Evaluation
Activity Status: Active

Region Code: 03
Programmatic ID: AIR PA000240406
Facility Registry ID: 110000603847
Air Operating Status Code: OPR
Default Air Classification Code: MAJ
Air Program: New Source Performance Standards
Activity Date: 1997-12-30 00:00:00
Activity Status Date: 2016-02-12 13:24:42
Activity Group: Compliance Monitoring
Activity Type: Inspection/Evaluation
Activity Status: Active

Region Code: 03
Programmatic ID: AIR PA000240406
Facility Registry ID: 110000603847
Air Operating Status Code: OPR
Default Air Classification Code: MAJ
Air Program: New Source Performance Standards
Activity Date: 1998-04-14 00:00:00
Activity Status Date: 2016-02-12 13:24:42
Activity Group: Compliance Monitoring
Activity Type: Inspection/Evaluation
Activity Status: Active

Region Code: 03
Programmatic ID: AIR PA000240406
Facility Registry ID: 110000603847
Air Operating Status Code: OPR
Default Air Classification Code: MAJ
Air Program: New Source Performance Standards
Activity Date: 1998-07-08 00:00:00
Activity Status Date: 2016-02-12 13:24:42
Activity Group: Compliance Monitoring
Activity Type: Inspection/Evaluation
Activity Status: Active

Region Code: 03
Programmatic ID: AIR PA000240406
Facility Registry ID: 110000603847
Air Operating Status Code: OPR
Default Air Classification Code: MAJ
Air Program: New Source Performance Standards
Activity Date: 1998-07-27 00:00:00
Activity Status Date: 2016-02-12 13:24:03
Activity Group: Compliance Monitoring
Activity Type: Inspection/Evaluation
Activity Status: Active

Region Code: 03
Programmatic ID: AIR PA000240406
Facility Registry ID: 110000603847

Map ID
Direction
Distance
Elevation

MAP FINDINGS

Site

Database(s)

EDR ID Number
EPA ID Number

KIMBERLY CLARK PA LLC (Continued)

1000421465

Air Operating Status Code: OPR
Default Air Classification Code: MAJ
Air Program: New Source Performance Standards
Activity Date: 1998-07-28 00:00:00
Activity Status Date: 2016-02-12 13:24:03
Activity Group: Compliance Monitoring
Activity Type: Inspection/Evaluation
Activity Status: Active

Region Code: 03
Programmatic ID: AIR PA000240406
Facility Registry ID: 110000603847
Air Operating Status Code: OPR
Default Air Classification Code: MAJ
Air Program: New Source Performance Standards
Activity Date: 1998-08-11 00:00:00
Activity Status Date: 2016-02-12 13:24:47
Activity Group: Compliance Monitoring
Activity Type: Inspection/Evaluation
Activity Status: Active

Region Code: 03
Programmatic ID: AIR PA000240406
Facility Registry ID: 110000603847
Air Operating Status Code: OPR
Default Air Classification Code: MAJ
Air Program: New Source Performance Standards
Activity Date: 1998-09-25 00:00:00
Activity Status Date: 2016-02-12 13:24:13
Activity Group: Compliance Monitoring
Activity Type: Inspection/Evaluation
Activity Status: Active

Region Code: 03
Programmatic ID: AIR PA000240406
Facility Registry ID: 110000603847
Air Operating Status Code: OPR
Default Air Classification Code: MAJ
Air Program: New Source Performance Standards
Activity Date: 1998-10-19 00:00:00
Activity Status Date: 2016-02-12 13:24:42
Activity Group: Compliance Monitoring
Activity Type: Inspection/Evaluation
Activity Status: Active

Region Code: 03
Programmatic ID: AIR PA000240406
Facility Registry ID: 110000603847
Air Operating Status Code: OPR
Default Air Classification Code: MAJ
Air Program: New Source Performance Standards
Activity Date: 1999-01-11 00:00:00
Activity Status Date: 2016-02-12 13:24:42
Activity Group: Compliance Monitoring
Activity Type: Inspection/Evaluation
Activity Status: Active

Map ID
Direction
Distance
Elevation

MAP FINDINGS

Site

Database(s)

EDR ID Number
EPA ID Number

KIMBERLY CLARK PA LLC (Continued)

1000421465

Region Code: 03
Programmatic ID: AIR PA000240406
Facility Registry ID: 110000603847
Air Operating Status Code: OPR
Default Air Classification Code: MAJ
Air Program: New Source Performance Standards
Activity Date: 1999-02-02 00:00:00
Activity Status Date: 2016-02-12 13:25:56
Activity Group: Compliance Monitoring
Activity Type: Inspection/Evaluation
Activity Status: Active

Region Code: 03
Programmatic ID: AIR PA000240406
Facility Registry ID: 110000603847
Air Operating Status Code: OPR
Default Air Classification Code: MAJ
Air Program: New Source Performance Standards
Activity Date: 1999-02-22 00:00:00
Activity Status Date: 2016-02-12 13:24:52
Activity Group: Compliance Monitoring
Activity Type: Inspection/Evaluation
Activity Status: Active

Region Code: 03
Programmatic ID: AIR PA000240406
Facility Registry ID: 110000603847
Air Operating Status Code: OPR
Default Air Classification Code: MAJ
Air Program: New Source Performance Standards
Activity Date: 1999-06-24 00:00:00
Activity Status Date: 2016-02-12 13:25:22
Activity Group: Compliance Monitoring
Activity Type: Inspection/Evaluation
Activity Status: Active

Region Code: 03
Programmatic ID: AIR PA000240406
Facility Registry ID: 110000603847
Air Operating Status Code: OPR
Default Air Classification Code: MAJ
Air Program: New Source Performance Standards
Activity Date: 1999-10-22 00:00:00
Activity Status Date: 2016-02-12 13:26:21
Activity Group: Compliance Monitoring
Activity Type: Inspection/Evaluation
Activity Status: Active

Region Code: 03
Programmatic ID: AIR PA000240406
Facility Registry ID: 110000603847
Air Operating Status Code: OPR
Default Air Classification Code: MAJ
Air Program: New Source Performance Standards
Activity Date: 1999-10-27 00:00:00
Activity Status Date: 2016-02-12 13:26:07
Activity Group: Compliance Monitoring

Map ID
Direction
Distance
Elevation

MAP FINDINGS

Site

Database(s)

EDR ID Number
EPA ID Number

KIMBERLY CLARK PA LLC (Continued)

1000421465

Activity Type: Inspection/Evaluation
Activity Status: Active

Region Code: 03
Programmatic ID: AIR PA000240406
Facility Registry ID: 110000603847
Air Operating Status Code: OPR
Default Air Classification Code: MAJ
Air Program: New Source Performance Standards
Activity Date: 1999-12-01 00:00:00
Activity Status Date: 2016-02-12 13:26:08
Activity Group: Compliance Monitoring
Activity Type: Inspection/Evaluation
Activity Status: Active

Region Code: 03
Programmatic ID: AIR PA000240406
Facility Registry ID: 110000603847
Air Operating Status Code: OPR
Default Air Classification Code: MAJ
Air Program: New Source Performance Standards
Activity Date: 2000-02-01 00:00:00
Activity Status Date: 2016-02-12 13:26:49
Activity Group: Compliance Monitoring
Activity Type: Inspection/Evaluation
Activity Status: Active

Region Code: 03
Programmatic ID: AIR PA000240406
Facility Registry ID: 110000603847
Air Operating Status Code: OPR
Default Air Classification Code: MAJ
Air Program: New Source Performance Standards
Activity Date: 2000-02-03 00:00:00
Activity Status Date: 2016-02-12 13:26:49
Activity Group: Compliance Monitoring
Activity Type: Inspection/Evaluation
Activity Status: Active

Region Code: 03
Programmatic ID: AIR PA000240406
Facility Registry ID: 110000603847
Air Operating Status Code: OPR
Default Air Classification Code: MAJ
Air Program: New Source Performance Standards
Activity Date: 2000-03-29 00:00:00
Activity Status Date: 2016-02-12 13:27:12
Activity Group: Compliance Monitoring
Activity Type: Inspection/Evaluation
Activity Status: Active

Region Code: 03
Programmatic ID: AIR PA000240406
Facility Registry ID: 110000603847
Air Operating Status Code: OPR
Default Air Classification Code: MAJ
Air Program: New Source Performance Standards

Map ID
Direction
Distance
Elevation

MAP FINDINGS

Site

Database(s)

EDR ID Number
EPA ID Number

KIMBERLY CLARK PA LLC (Continued)

1000421465

Activity Date: 2000-04-03 00:00:00
Activity Status Date: 2016-02-12 13:27:11
Activity Group: Compliance Monitoring
Activity Type: Inspection/Evaluation
Activity Status: Active

Region Code: 03
Programmatic ID: AIR PA000240406
Facility Registry ID: 110000603847
Air Operating Status Code: OPR
Default Air Classification Code: MAJ
Air Program: New Source Performance Standards
Activity Date: 2000-04-06 00:00:00
Activity Status Date: 2016-02-12 13:27:23
Activity Group: Compliance Monitoring
Activity Type: Inspection/Evaluation
Activity Status: Active

Region Code: 03
Programmatic ID: AIR PA000240406
Facility Registry ID: 110000603847
Air Operating Status Code: OPR
Default Air Classification Code: MAJ
Air Program: New Source Performance Standards
Activity Date: 2000-05-02 00:00:00
Activity Status Date: 2016-02-12 13:28:04
Activity Group: Compliance Monitoring
Activity Type: Inspection/Evaluation
Activity Status: Active

Region Code: 03
Programmatic ID: AIR PA000240406
Facility Registry ID: 110000603847
Air Operating Status Code: OPR
Default Air Classification Code: MAJ
Air Program: New Source Performance Standards
Activity Date: 2000-05-15 00:00:00
Activity Status Date: 2016-02-12 13:27:58
Activity Group: Compliance Monitoring
Activity Type: Inspection/Evaluation
Activity Status: Active

Region Code: 03
Programmatic ID: AIR PA000240406
Facility Registry ID: 110000603847
Air Operating Status Code: OPR
Default Air Classification Code: MAJ
Air Program: New Source Performance Standards
Activity Date: 2000-05-23 00:00:00
Activity Status Date: 2016-02-12 13:28:04
Activity Group: Compliance Monitoring
Activity Type: Inspection/Evaluation
Activity Status: Active

Region Code: 03
Programmatic ID: AIR PA000240406
Facility Registry ID: 110000603847

Map ID
Direction
Distance
Elevation

MAP FINDINGS

Site

Database(s)

EDR ID Number
EPA ID Number

KIMBERLY CLARK PA LLC (Continued)

1000421465

Air Operating Status Code: OPR
Default Air Classification Code: MAJ
Air Program: New Source Performance Standards
Activity Date: 2000-12-07 00:00:00
Activity Status Date: 2016-02-12 13:28:42
Activity Group: Compliance Monitoring
Activity Type: Inspection/Evaluation
Activity Status: Active

Region Code: 03
Programmatic ID: AIR PA000240406
Facility Registry ID: 110000603847
Air Operating Status Code: OPR
Default Air Classification Code: MAJ
Air Program: New Source Performance Standards
Activity Date: 2001-02-02 00:00:00
Activity Status Date: 2016-02-12 13:28:58
Activity Group: Compliance Monitoring
Activity Type: Inspection/Evaluation
Activity Status: Active

Region Code: 03
Programmatic ID: AIR PA000240406
Facility Registry ID: 110000603847
Air Operating Status Code: OPR
Default Air Classification Code: MAJ
Air Program: New Source Performance Standards
Activity Date: 2001-10-16 00:00:00
Activity Status Date: 2016-02-12 13:30:17
Activity Group: Compliance Monitoring
Activity Type: Inspection/Evaluation
Activity Status: Active

Region Code: 03
Programmatic ID: AIR PA000240406
Facility Registry ID: 110000603847
Air Operating Status Code: OPR
Default Air Classification Code: MAJ
Air Program: New Source Performance Standards
Activity Date: 2001-10-17 00:00:00
Activity Status Date: 2016-02-12 13:30:17
Activity Group: Compliance Monitoring
Activity Type: Inspection/Evaluation
Activity Status: Active

Region Code: 03
Programmatic ID: AIR PA000240406
Facility Registry ID: 110000603847
Air Operating Status Code: OPR
Default Air Classification Code: MAJ
Air Program: New Source Performance Standards
Activity Date: 2001-11-07 00:00:00
Activity Status Date: 2016-02-12 13:30:22
Activity Group: Compliance Monitoring
Activity Type: Inspection/Evaluation
Activity Status: Active

Map ID
Direction
Distance
Elevation

MAP FINDINGS

Site

Database(s)

EDR ID Number
EPA ID Number

KIMBERLY CLARK PA LLC (Continued)

1000421465

Region Code: 03
Programmatic ID: AIR PA000240406
Facility Registry ID: 110000603847
Air Operating Status Code: OPR
Default Air Classification Code: MAJ
Air Program: New Source Performance Standards
Activity Date: 2001-11-09 00:00:00
Activity Status Date: 2016-02-12 13:30:21
Activity Group: Compliance Monitoring
Activity Type: Inspection/Evaluation
Activity Status: Active

Region Code: 03
Programmatic ID: AIR PA000240406
Facility Registry ID: 110000603847
Air Operating Status Code: OPR
Default Air Classification Code: MAJ
Air Program: New Source Performance Standards
Activity Date: 2001-11-09 00:00:00
Activity Status Date: 2016-02-12 13:30:25
Activity Group: Compliance Monitoring
Activity Type: Inspection/Evaluation
Activity Status: Active

Region Code: 03
Programmatic ID: AIR PA000240406
Facility Registry ID: 110000603847
Air Operating Status Code: OPR
Default Air Classification Code: MAJ
Air Program: New Source Performance Standards
Activity Date: 2001-12-14 00:00:00
Activity Status Date: 2016-02-12 13:30:40
Activity Group: Compliance Monitoring
Activity Type: Inspection/Evaluation
Activity Status: Active

Region Code: 03
Programmatic ID: AIR PA000240406
Facility Registry ID: 110000603847
Air Operating Status Code: OPR
Default Air Classification Code: MAJ
Air Program: New Source Performance Standards
Activity Date: 2002-03-04 00:00:00
Activity Status Date: 2016-02-12 13:30:53
Activity Group: Compliance Monitoring
Activity Type: Inspection/Evaluation
Activity Status: Active

Region Code: 03
Programmatic ID: AIR PA000240406
Facility Registry ID: 110000603847
Air Operating Status Code: OPR
Default Air Classification Code: MAJ
Air Program: New Source Performance Standards
Activity Date: 2002-03-22 00:00:00
Activity Status Date: 2016-02-12 13:30:53
Activity Group: Compliance Monitoring

Map ID
Direction
Distance
Elevation

MAP FINDINGS

Site

Database(s)

EDR ID Number
EPA ID Number

KIMBERLY CLARK PA LLC (Continued)

1000421465

Activity Type: Inspection/Evaluation
Activity Status: Active

Region Code: 03
Programmatic ID: AIR PA000240406
Facility Registry ID: 110000603847
Air Operating Status Code: OPR
Default Air Classification Code: MAJ
Air Program: New Source Performance Standards
Activity Date: 2002-04-19 00:00:00
Activity Status Date: 2016-02-12 13:31:25
Activity Group: Compliance Monitoring
Activity Type: Inspection/Evaluation
Activity Status: Active

Region Code: 03
Programmatic ID: AIR PA000240406
Facility Registry ID: 110000603847
Air Operating Status Code: OPR
Default Air Classification Code: MAJ
Air Program: New Source Performance Standards
Activity Date: 2002-08-21 00:00:00
Activity Status Date: 2016-02-12 13:31:25
Activity Group: Compliance Monitoring
Activity Type: Inspection/Evaluation
Activity Status: Active

Region Code: 03
Programmatic ID: AIR PA000240406
Facility Registry ID: 110000603847
Air Operating Status Code: OPR
Default Air Classification Code: MAJ
Air Program: New Source Performance Standards
Activity Date: 2002-11-04 00:00:00
Activity Status Date: 2016-02-12 13:31:41
Activity Group: Compliance Monitoring
Activity Type: Inspection/Evaluation
Activity Status: Active

Region Code: 03
Programmatic ID: AIR PA000240406
Facility Registry ID: 110000603847
Air Operating Status Code: OPR
Default Air Classification Code: MAJ
Air Program: New Source Performance Standards
Activity Date: 2002-11-22 00:00:00
Activity Status Date: 2016-02-12 13:49:27
Activity Group: Compliance Monitoring
Activity Type: Inspection/Evaluation
Activity Status: Active

Region Code: 03
Programmatic ID: AIR PA000240406
Facility Registry ID: 110000603847
Air Operating Status Code: OPR
Default Air Classification Code: MAJ
Air Program: New Source Performance Standards

Map ID
Direction
Distance
Elevation

MAP FINDINGS

Site

Database(s)

EDR ID Number
EPA ID Number

KIMBERLY CLARK PA LLC (Continued)

1000421465

Activity Date: 2003-03-14 00:00:00
Activity Status Date: 2016-02-12 13:32:11
Activity Group: Compliance Monitoring
Activity Type: Inspection/Evaluation
Activity Status: Active

Region Code: 03
Programmatic ID: AIR PA000240406
Facility Registry ID: 110000603847
Air Operating Status Code: OPR
Default Air Classification Code: MAJ
Air Program: New Source Performance Standards
Activity Date: 2003-03-27 00:00:00
Activity Status Date: 2016-02-12 13:32:12
Activity Group: Compliance Monitoring
Activity Type: Inspection/Evaluation
Activity Status: Active

Region Code: 03
Programmatic ID: AIR PA000240406
Facility Registry ID: 110000603847
Air Operating Status Code: OPR
Default Air Classification Code: MAJ
Air Program: New Source Performance Standards
Activity Date: 2003-04-17 00:00:00
Activity Status Date: 2016-04-06 16:02:39
Activity Group: Compliance Monitoring
Activity Type: Inspection/Evaluation
Activity Status: Active

Region Code: 03
Programmatic ID: AIR PA000240406
Facility Registry ID: 110000603847
Air Operating Status Code: OPR
Default Air Classification Code: MAJ
Air Program: New Source Performance Standards
Activity Date: 2003-04-22 00:00:00
Activity Status Date: 2016-02-12 13:32:20
Activity Group: Compliance Monitoring
Activity Type: Inspection/Evaluation
Activity Status: Active

Region Code: 03
Programmatic ID: AIR PA000240406
Facility Registry ID: 110000603847
Air Operating Status Code: OPR
Default Air Classification Code: MAJ
Air Program: New Source Performance Standards
Activity Date: 2003-05-23 00:00:00
Activity Status Date: 2016-02-12 13:32:27
Activity Group: Compliance Monitoring
Activity Type: Inspection/Evaluation
Activity Status: Active

Region Code: 03
Programmatic ID: AIR PA000240406
Facility Registry ID: 110000603847

Map ID
Direction
Distance
Elevation

MAP FINDINGS

Site

Database(s)

EDR ID Number
EPA ID Number

KIMBERLY CLARK PA LLC (Continued)

1000421465

Air Operating Status Code: OPR
Default Air Classification Code: MAJ
Air Program: New Source Performance Standards
Activity Date: 2003-08-13 00:00:00
Activity Status Date: 2016-02-12 13:32:55
Activity Group: Compliance Monitoring
Activity Type: Inspection/Evaluation
Activity Status: Active

Region Code: 03
Programmatic ID: AIR PA000240406
Facility Registry ID: 110000603847
Air Operating Status Code: OPR
Default Air Classification Code: MAJ
Air Program: New Source Performance Standards
Activity Date: 2003-11-24 00:00:00
Activity Status Date: 2016-02-12 13:33:17
Activity Group: Compliance Monitoring
Activity Type: Inspection/Evaluation
Activity Status: Active

Region Code: 03
Programmatic ID: AIR PA000240406
Facility Registry ID: 110000603847
Air Operating Status Code: OPR
Default Air Classification Code: MAJ
Air Program: New Source Performance Standards
Activity Date: 2003-11-26 00:00:00
Activity Status Date: 2016-02-12 13:49:33
Activity Group: Compliance Monitoring
Activity Type: Inspection/Evaluation
Activity Status: Active

Region Code: 03
Programmatic ID: AIR PA000240406
Facility Registry ID: 110000603847
Air Operating Status Code: OPR
Default Air Classification Code: MAJ
Air Program: New Source Performance Standards
Activity Date: 2004-01-06 00:00:00
Activity Status Date: 2016-02-12 13:33:23
Activity Group: Compliance Monitoring
Activity Type: Inspection/Evaluation
Activity Status: Active

Region Code: 03
Programmatic ID: AIR PA000240406
Facility Registry ID: 110000603847
Air Operating Status Code: OPR
Default Air Classification Code: MAJ
Air Program: New Source Performance Standards
Activity Date: 2004-03-02 00:00:00
Activity Status Date: 2016-02-12 13:33:35
Activity Group: Compliance Monitoring
Activity Type: Inspection/Evaluation
Activity Status: Active

Map ID
Direction
Distance
Elevation

MAP FINDINGS

Site

Database(s)

EDR ID Number
EPA ID Number

KIMBERLY CLARK PA LLC (Continued)

1000421465

Region Code: 03
Programmatic ID: AIR PA000240406
Facility Registry ID: 110000603847
Air Operating Status Code: OPR
Default Air Classification Code: MAJ
Air Program: New Source Performance Standards
Activity Date: 2004-03-15 00:00:00
Activity Status Date: 2016-02-12 13:33:39
Activity Group: Compliance Monitoring
Activity Type: Inspection/Evaluation
Activity Status: Active

Region Code: 03
Programmatic ID: AIR PA000240406
Facility Registry ID: 110000603847
Air Operating Status Code: OPR
Default Air Classification Code: MAJ
Air Program: New Source Performance Standards
Activity Date: 2004-06-21 00:00:00
Activity Status Date: 2016-02-12 13:34:06
Activity Group: Compliance Monitoring
Activity Type: Inspection/Evaluation
Activity Status: Active

Region Code: 03
Programmatic ID: AIR PA000240406
Facility Registry ID: 110000603847
Air Operating Status Code: OPR
Default Air Classification Code: MAJ
Air Program: New Source Performance Standards
Activity Date: 2004-06-22 00:00:00
Activity Status Date: 2016-02-12 13:34:07
Activity Group: Compliance Monitoring
Activity Type: Inspection/Evaluation
Activity Status: Active

Region Code: 03
Programmatic ID: AIR PA000240406
Facility Registry ID: 110000603847
Air Operating Status Code: OPR
Default Air Classification Code: MAJ
Air Program: New Source Performance Standards
Activity Date: 2004-09-23 00:00:00
Activity Status Date: 2016-02-12 13:34:34
Activity Group: Compliance Monitoring
Activity Type: Inspection/Evaluation
Activity Status: Active

Region Code: 03
Programmatic ID: AIR PA000240406
Facility Registry ID: 110000603847
Air Operating Status Code: OPR
Default Air Classification Code: MAJ
Air Program: New Source Performance Standards
Activity Date: 2004-10-06 00:00:00
Activity Status Date: 2016-02-12 13:34:30
Activity Group: Compliance Monitoring

Map ID
Direction
Distance
Elevation

MAP FINDINGS

Site

Database(s)

EDR ID Number
EPA ID Number

KIMBERLY CLARK PA LLC (Continued)

1000421465

Activity Type: Inspection/Evaluation
Activity Status: Active

Region Code: 03
Programmatic ID: AIR PA000240406
Facility Registry ID: 110000603847
Air Operating Status Code: OPR
Default Air Classification Code: MAJ
Air Program: New Source Performance Standards
Activity Date: 2004-12-01 00:00:00
Activity Status Date: 2016-02-12 13:34:40
Activity Group: Compliance Monitoring
Activity Type: Inspection/Evaluation
Activity Status: Active

Region Code: 03
Programmatic ID: AIR PA000240406
Facility Registry ID: 110000603847
Air Operating Status Code: OPR
Default Air Classification Code: MAJ
Air Program: New Source Performance Standards
Activity Date: 2005-02-02 00:00:00
Activity Status Date: 2016-02-12 13:34:47
Activity Group: Compliance Monitoring
Activity Type: Inspection/Evaluation
Activity Status: Active

Region Code: 03
Programmatic ID: AIR PA000240406
Facility Registry ID: 110000603847
Air Operating Status Code: OPR
Default Air Classification Code: MAJ
Air Program: New Source Performance Standards
Activity Date: 2005-02-11 00:00:00
Activity Status Date: 2016-02-12 13:34:50
Activity Group: Compliance Monitoring
Activity Type: Inspection/Evaluation
Activity Status: Active

Region Code: 03
Programmatic ID: AIR PA000240406
Facility Registry ID: 110000603847
Air Operating Status Code: OPR
Default Air Classification Code: MAJ
Air Program: New Source Performance Standards
Activity Date: 2005-03-15 00:00:00
Activity Status Date: 2016-02-12 13:34:56
Activity Group: Compliance Monitoring
Activity Type: Inspection/Evaluation
Activity Status: Active

Region Code: 03
Programmatic ID: AIR PA000240406
Facility Registry ID: 110000603847
Air Operating Status Code: OPR
Default Air Classification Code: MAJ
Air Program: New Source Performance Standards

Map ID
Direction
Distance
Elevation

MAP FINDINGS

Site

Database(s)

EDR ID Number
EPA ID Number

KIMBERLY CLARK PA LLC (Continued)

1000421465

Activity Date: 2005-04-21 00:00:00
Activity Status Date: 2016-02-12 13:49:40
Activity Group: Compliance Monitoring
Activity Type: Inspection/Evaluation
Activity Status: Active

Region Code: 03
Programmatic ID: AIR PA000240406
Facility Registry ID: 110000603847
Air Operating Status Code: OPR
Default Air Classification Code: MAJ
Air Program: New Source Performance Standards
Activity Date: 2005-04-26 00:00:00
Activity Status Date: 2016-02-12 13:35:05
Activity Group: Compliance Monitoring
Activity Type: Inspection/Evaluation
Activity Status: Active

Region Code: 03
Programmatic ID: AIR PA000240406
Facility Registry ID: 110000603847
Air Operating Status Code: OPR
Default Air Classification Code: MAJ
Air Program: New Source Performance Standards
Activity Date: 2005-06-06 00:00:00
Activity Status Date: 2016-02-12 13:35:15
Activity Group: Compliance Monitoring
Activity Type: Inspection/Evaluation
Activity Status: Active

Region Code: 03
Programmatic ID: AIR PA000240406
Facility Registry ID: 110000603847
Air Operating Status Code: OPR
Default Air Classification Code: MAJ
Air Program: New Source Performance Standards
Activity Date: 2005-06-08 00:00:00
Activity Status Date: 2016-02-12 13:35:26
Activity Group: Compliance Monitoring
Activity Type: Inspection/Evaluation
Activity Status: Active

Region Code: 03
Programmatic ID: AIR PA000240406
Facility Registry ID: 110000603847
Air Operating Status Code: OPR
Default Air Classification Code: MAJ
Air Program: New Source Performance Standards
Activity Date: 2005-07-01 00:00:00
Activity Status Date: 2016-02-12 13:35:29
Activity Group: Compliance Monitoring
Activity Type: Inspection/Evaluation
Activity Status: Active

Region Code: 03
Programmatic ID: AIR PA000240406
Facility Registry ID: 110000603847

Map ID
Direction
Distance
Elevation

MAP FINDINGS

Site

Database(s)

EDR ID Number
EPA ID Number

KIMBERLY CLARK PA LLC (Continued)

1000421465

Air Operating Status Code: OPR
Default Air Classification Code: MAJ
Air Program: New Source Performance Standards
Activity Date: 2005-08-11 00:00:00
Activity Status Date: 2016-02-12 13:35:31
Activity Group: Compliance Monitoring
Activity Type: Inspection/Evaluation
Activity Status: Active

Region Code: 03
Programmatic ID: AIR PA000240406
Facility Registry ID: 110000603847
Air Operating Status Code: OPR
Default Air Classification Code: MAJ
Air Program: New Source Performance Standards
Activity Date: 2005-11-09 00:00:00
Activity Status Date: 2016-02-12 13:35:50
Activity Group: Compliance Monitoring
Activity Type: Inspection/Evaluation
Activity Status: Active

Region Code: 03
Programmatic ID: AIR PA000240406
Facility Registry ID: 110000603847
Air Operating Status Code: OPR
Default Air Classification Code: MAJ
Air Program: New Source Performance Standards
Activity Date: 2005-11-14 00:00:00
Activity Status Date: 2016-02-12 13:35:50
Activity Group: Compliance Monitoring
Activity Type: Inspection/Evaluation
Activity Status: Active

Region Code: 03
Programmatic ID: AIR PA000240406
Facility Registry ID: 110000603847
Air Operating Status Code: OPR
Default Air Classification Code: MAJ
Air Program: New Source Performance Standards
Activity Date: 2005-11-30 00:00:00
Activity Status Date: 2016-02-12 13:37:35
Activity Group: Compliance Monitoring
Activity Type: Inspection/Evaluation
Activity Status: Active

Region Code: 03
Programmatic ID: AIR PA000240406
Facility Registry ID: 110000603847
Air Operating Status Code: OPR
Default Air Classification Code: MAJ
Air Program: New Source Performance Standards
Activity Date: 2006-02-24 00:00:00
Activity Status Date: 2016-02-12 13:36:08
Activity Group: Compliance Monitoring
Activity Type: Inspection/Evaluation
Activity Status: Active

Map ID
Direction
Distance
Elevation

MAP FINDINGS

Site

Database(s)

EDR ID Number
EPA ID Number

KIMBERLY CLARK PA LLC (Continued)

1000421465

Region Code: 03
Programmatic ID: AIR PA000240406
Facility Registry ID: 110000603847
Air Operating Status Code: OPR
Default Air Classification Code: MAJ
Air Program: New Source Performance Standards
Activity Date: 2006-02-24 00:00:00
Activity Status Date: 2016-02-12 13:49:46
Activity Group: Compliance Monitoring
Activity Type: Inspection/Evaluation
Activity Status: Active

Region Code: 03
Programmatic ID: AIR PA000240406
Facility Registry ID: 110000603847
Air Operating Status Code: OPR
Default Air Classification Code: MAJ
Air Program: New Source Performance Standards
Activity Date: 2006-05-16 00:00:00
Activity Status Date: 2016-02-12 13:36:25
Activity Group: Compliance Monitoring
Activity Type: Inspection/Evaluation
Activity Status: Active

Region Code: 03
Programmatic ID: AIR PA000240406
Facility Registry ID: 110000603847
Air Operating Status Code: OPR
Default Air Classification Code: MAJ
Air Program: New Source Performance Standards
Activity Date: 2006-06-02 00:00:00
Activity Status Date: 2016-02-12 13:36:28
Activity Group: Compliance Monitoring
Activity Type: Inspection/Evaluation
Activity Status: Active

Region Code: 03
Programmatic ID: AIR PA000240406
Facility Registry ID: 110000603847
Air Operating Status Code: OPR
Default Air Classification Code: MAJ
Air Program: New Source Performance Standards
Activity Date: 2006-06-30 00:00:00
Activity Status Date: 2016-02-12 13:36:35
Activity Group: Compliance Monitoring
Activity Type: Inspection/Evaluation
Activity Status: Active

Region Code: 03
Programmatic ID: AIR PA000240406
Facility Registry ID: 110000603847
Air Operating Status Code: OPR
Default Air Classification Code: MAJ
Air Program: New Source Performance Standards
Activity Date: 2006-11-02 00:00:00
Activity Status Date: 2016-02-12 13:37:00
Activity Group: Compliance Monitoring

Map ID
Direction
Distance
Elevation

MAP FINDINGS

Site

Database(s)

EDR ID Number
EPA ID Number

KIMBERLY CLARK PA LLC (Continued)

1000421465

Activity Type: Inspection/Evaluation
Activity Status: Active

Region Code: 03
Programmatic ID: AIR PA000240406
Facility Registry ID: 110000603847
Air Operating Status Code: OPR
Default Air Classification Code: MAJ
Air Program: New Source Performance Standards
Activity Date: 2006-11-30 00:00:00
Activity Status Date: 2016-02-12 13:37:02
Activity Group: Compliance Monitoring
Activity Type: Inspection/Evaluation
Activity Status: Active

Region Code: 03
Programmatic ID: AIR PA000240406
Facility Registry ID: 110000603847
Air Operating Status Code: OPR
Default Air Classification Code: MAJ
Air Program: New Source Performance Standards
Activity Date: 2007-01-29 00:00:00
Activity Status Date: 2016-02-12 13:49:52
Activity Group: Compliance Monitoring
Activity Type: Inspection/Evaluation
Activity Status: Active

Region Code: 03
Programmatic ID: AIR PA000240406
Facility Registry ID: 110000603847
Air Operating Status Code: OPR
Default Air Classification Code: MAJ
Air Program: New Source Performance Standards
Activity Date: 2007-03-30 00:00:00
Activity Status Date: 2016-02-12 13:37:27
Activity Group: Compliance Monitoring
Activity Type: Inspection/Evaluation
Activity Status: Active

Region Code: 03
Programmatic ID: AIR PA000240406
Facility Registry ID: 110000603847
Air Operating Status Code: OPR
Default Air Classification Code: MAJ
Air Program: New Source Performance Standards
Activity Date: 2007-04-19 00:00:00
Activity Status Date: 2016-02-12 13:37:32
Activity Group: Compliance Monitoring
Activity Type: Inspection/Evaluation
Activity Status: Active

Region Code: 03
Programmatic ID: AIR PA000240406
Facility Registry ID: 110000603847
Air Operating Status Code: OPR
Default Air Classification Code: MAJ
Air Program: New Source Performance Standards

Map ID
Direction
Distance
Elevation

MAP FINDINGS

Site

Database(s)

EDR ID Number
EPA ID Number

KIMBERLY CLARK PA LLC (Continued)

1000421465

Activity Date: 2007-04-20 00:00:00
Activity Status Date: 2016-02-12 13:37:32
Activity Group: Compliance Monitoring
Activity Type: Inspection/Evaluation
Activity Status: Active

Region Code: 03
Programmatic ID: AIR PA000240406
Facility Registry ID: 110000603847
Air Operating Status Code: OPR
Default Air Classification Code: MAJ
Air Program: New Source Performance Standards
Activity Date: 2007-04-26 00:00:00
Activity Status Date: 2016-02-12 13:37:32
Activity Group: Compliance Monitoring
Activity Type: Inspection/Evaluation
Activity Status: Active

Region Code: 03
Programmatic ID: AIR PA000240406
Facility Registry ID: 110000603847
Air Operating Status Code: OPR
Default Air Classification Code: MAJ
Air Program: New Source Performance Standards
Activity Date: 2007-05-04 00:00:00
Activity Status Date: 2016-02-12 13:37:34
Activity Group: Compliance Monitoring
Activity Type: Inspection/Evaluation
Activity Status: Active

Region Code: 03
Programmatic ID: AIR PA000240406
Facility Registry ID: 110000603847
Air Operating Status Code: OPR
Default Air Classification Code: MAJ
Air Program: New Source Performance Standards
Activity Date: 2007-05-04 00:00:00
Activity Status Date: 2016-02-12 13:39:44
Activity Group: Compliance Monitoring
Activity Type: Inspection/Evaluation
Activity Status: Active

Region Code: 03
Programmatic ID: AIR PA000240406
Facility Registry ID: 110000603847
Air Operating Status Code: OPR
Default Air Classification Code: MAJ
Air Program: New Source Performance Standards
Activity Date: 2007-05-29 00:00:00
Activity Status Date: 2016-02-12 13:37:45
Activity Group: Compliance Monitoring
Activity Type: Inspection/Evaluation
Activity Status: Active

Region Code: 03
Programmatic ID: AIR PA000240406
Facility Registry ID: 110000603847

Map ID
Direction
Distance
Elevation

MAP FINDINGS

Site

Database(s)

EDR ID Number
EPA ID Number

KIMBERLY CLARK PA LLC (Continued)

1000421465

Air Operating Status Code: OPR
Default Air Classification Code: MAJ
Air Program: New Source Performance Standards
Activity Date: 2007-05-30 00:00:00
Activity Status Date: 2016-02-12 13:37:40
Activity Group: Compliance Monitoring
Activity Type: Inspection/Evaluation
Activity Status: Active

Region Code: 03
Programmatic ID: AIR PA000240406
Facility Registry ID: 110000603847
Air Operating Status Code: OPR
Default Air Classification Code: MAJ
Air Program: New Source Performance Standards
Activity Date: 2007-09-05 00:00:00
Activity Status Date: 2016-02-12 13:38:03
Activity Group: Compliance Monitoring
Activity Type: Inspection/Evaluation
Activity Status: Active

Region Code: 03
Programmatic ID: AIR PA000240406
Facility Registry ID: 110000603847
Air Operating Status Code: OPR
Default Air Classification Code: MAJ
Air Program: New Source Performance Standards
Activity Date: 2007-09-06 00:00:00
Activity Status Date: 2016-02-12 13:38:03
Activity Group: Compliance Monitoring
Activity Type: Inspection/Evaluation
Activity Status: Active

Region Code: 03
Programmatic ID: AIR PA000240406
Facility Registry ID: 110000603847
Air Operating Status Code: OPR
Default Air Classification Code: MAJ
Air Program: New Source Performance Standards
Activity Date: 2007-12-18 00:00:00
Activity Status Date: 2016-02-12 13:38:36
Activity Group: Compliance Monitoring
Activity Type: Inspection/Evaluation
Activity Status: Active

Region Code: 03
Programmatic ID: AIR PA000240406
Facility Registry ID: 110000603847
Air Operating Status Code: OPR
Default Air Classification Code: MAJ
Air Program: New Source Performance Standards
Activity Date: 2007-12-18 00:00:00
Activity Status Date: 2016-02-12 13:49:57
Activity Group: Compliance Monitoring
Activity Type: Inspection/Evaluation
Activity Status: Active

Map ID
Direction
Distance
Elevation

MAP FINDINGS

Site

Database(s)

EDR ID Number
EPA ID Number

KIMBERLY CLARK PA LLC (Continued)

1000421465

Region Code: 03
Programmatic ID: AIR PA000240406
Facility Registry ID: 110000603847
Air Operating Status Code: OPR
Default Air Classification Code: MAJ
Air Program: New Source Performance Standards
Activity Date: 2007-12-31 00:00:00
Activity Status Date: 2016-02-12 13:38:40
Activity Group: Compliance Monitoring
Activity Type: Inspection/Evaluation
Activity Status: Active

Region Code: 03
Programmatic ID: AIR PA000240406
Facility Registry ID: 110000603847
Air Operating Status Code: OPR
Default Air Classification Code: MAJ
Air Program: New Source Performance Standards
Activity Date: 2008-01-22 00:00:00
Activity Status Date: 2016-02-12 13:38:45
Activity Group: Compliance Monitoring
Activity Type: Inspection/Evaluation
Activity Status: Active

Region Code: 03
Programmatic ID: AIR PA000240406
Facility Registry ID: 110000603847
Air Operating Status Code: OPR
Default Air Classification Code: MAJ
Air Program: New Source Performance Standards
Activity Date: 2008-03-06 00:00:00
Activity Status Date: 2016-02-12 13:39:04
Activity Group: Compliance Monitoring
Activity Type: Inspection/Evaluation
Activity Status: Active

Region Code: 03
Programmatic ID: AIR PA000240406
Facility Registry ID: 110000603847
Air Operating Status Code: OPR
Default Air Classification Code: MAJ
Air Program: New Source Performance Standards
Activity Date: 2008-04-11 00:00:00
Activity Status Date: 2016-02-12 13:39:21
Activity Group: Compliance Monitoring
Activity Type: Inspection/Evaluation
Activity Status: Active

Region Code: 03
Programmatic ID: AIR PA000240406
Facility Registry ID: 110000603847
Air Operating Status Code: OPR
Default Air Classification Code: MAJ
Air Program: New Source Performance Standards
Activity Date: 2008-07-02 00:00:00
Activity Status Date: 2016-02-12 13:39:47
Activity Group: Compliance Monitoring

Map ID
Direction
Distance
Elevation

MAP FINDINGS

Site

Database(s)

EDR ID Number
EPA ID Number

KIMBERLY CLARK PA LLC (Continued)

1000421465

Activity Type: Inspection/Evaluation
Activity Status: Active

Region Code: 03
Programmatic ID: AIR PA000240406
Facility Registry ID: 110000603847
Air Operating Status Code: OPR
Default Air Classification Code: MAJ
Air Program: New Source Performance Standards
Activity Date: 2008-08-22 00:00:00
Activity Status Date: 2016-02-12 13:40:01
Activity Group: Compliance Monitoring
Activity Type: Inspection/Evaluation
Activity Status: Active

Region Code: 03
Programmatic ID: AIR PA000240406
Facility Registry ID: 110000603847
Air Operating Status Code: OPR
Default Air Classification Code: MAJ
Air Program: New Source Performance Standards
Activity Date: 2008-08-26 00:00:00
Activity Status Date: 2016-02-12 13:40:01
Activity Group: Compliance Monitoring
Activity Type: Inspection/Evaluation
Activity Status: Active

Region Code: 03
Programmatic ID: AIR PA000240406
Facility Registry ID: 110000603847
Air Operating Status Code: OPR
Default Air Classification Code: MAJ
Air Program: New Source Performance Standards
Activity Date: 2008-11-18 00:00:00
Activity Status Date: 2016-02-12 13:40:31
Activity Group: Compliance Monitoring
Activity Type: Inspection/Evaluation
Activity Status: Active

Region Code: 03
Programmatic ID: AIR PA000240406
Facility Registry ID: 110000603847
Air Operating Status Code: OPR
Default Air Classification Code: MAJ
Air Program: New Source Performance Standards
Activity Date: 2008-12-09 00:00:00
Activity Status Date: 2016-02-12 13:40:42
Activity Group: Compliance Monitoring
Activity Type: Inspection/Evaluation
Activity Status: Active

Region Code: 03
Programmatic ID: AIR PA000240406
Facility Registry ID: 110000603847
Air Operating Status Code: OPR
Default Air Classification Code: MAJ
Air Program: New Source Performance Standards

Map ID
Direction
Distance
Elevation

MAP FINDINGS

Site

Database(s)

EDR ID Number
EPA ID Number

KIMBERLY CLARK PA LLC (Continued)

1000421465

Activity Date: 2008-12-17 00:00:00
Activity Status Date: 2016-02-12 13:40:42
Activity Group: Compliance Monitoring
Activity Type: Inspection/Evaluation
Activity Status: Active

Region Code: 03
Programmatic ID: AIR PA000240406
Facility Registry ID: 110000603847
Air Operating Status Code: OPR
Default Air Classification Code: MAJ
Air Program: New Source Performance Standards
Activity Date: 2009-02-02 00:00:00
Activity Status Date: 2016-02-12 13:40:51
Activity Group: Compliance Monitoring
Activity Type: Inspection/Evaluation
Activity Status: Active

Region Code: 03
Programmatic ID: AIR PA000240406
Facility Registry ID: 110000603847
Air Operating Status Code: OPR
Default Air Classification Code: MAJ
Air Program: New Source Performance Standards
Activity Date: 2009-04-20 00:00:00
Activity Status Date: 2016-02-12 13:41:20
Activity Group: Compliance Monitoring
Activity Type: Inspection/Evaluation
Activity Status: Active

Region Code: 03
Programmatic ID: AIR PA000240406
Facility Registry ID: 110000603847
Air Operating Status Code: OPR
Default Air Classification Code: MAJ
Air Program: New Source Performance Standards
Activity Date: 2009-05-04 00:00:00
Activity Status Date: 2016-02-12 13:50:03
Activity Group: Compliance Monitoring
Activity Type: Inspection/Evaluation
Activity Status: Active

Region Code: 03
Programmatic ID: AIR PA000240406
Facility Registry ID: 110000603847
Air Operating Status Code: OPR
Default Air Classification Code: MAJ
Air Program: New Source Performance Standards
Activity Date: 2009-05-08 00:00:00
Activity Status Date: 2016-02-12 13:41:32
Activity Group: Compliance Monitoring
Activity Type: Inspection/Evaluation
Activity Status: Active

Region Code: 03
Programmatic ID: AIR PA000240406
Facility Registry ID: 110000603847

Map ID
Direction
Distance
Elevation

MAP FINDINGS

Site

Database(s)

EDR ID Number
EPA ID Number

KIMBERLY CLARK PA LLC (Continued)

1000421465

Air Operating Status Code: OPR
Default Air Classification Code: MAJ
Air Program: New Source Performance Standards
Activity Date: 2009-06-29 00:00:00
Activity Status Date: 2016-02-12 13:41:49
Activity Group: Compliance Monitoring
Activity Type: Inspection/Evaluation
Activity Status: Active

Region Code: 03
Programmatic ID: AIR PA000240406
Facility Registry ID: 110000603847
Air Operating Status Code: OPR
Default Air Classification Code: MAJ
Air Program: New Source Performance Standards
Activity Date: 2009-06-30 00:00:00
Activity Status Date: 2016-02-12 13:41:50
Activity Group: Compliance Monitoring
Activity Type: Inspection/Evaluation
Activity Status: Active

Region Code: 03
Programmatic ID: AIR PA000240406
Facility Registry ID: 110000603847
Air Operating Status Code: OPR
Default Air Classification Code: MAJ
Air Program: New Source Performance Standards
Activity Date: 2009-07-01 00:00:00
Activity Status Date: 2016-02-12 13:41:49
Activity Group: Compliance Monitoring
Activity Type: Inspection/Evaluation
Activity Status: Active

Region Code: 03
Programmatic ID: AIR PA000240406
Facility Registry ID: 110000603847
Air Operating Status Code: OPR
Default Air Classification Code: MAJ
Air Program: New Source Performance Standards
Activity Date: 2009-07-15 00:00:00
Activity Status Date: 2016-02-12 13:41:54
Activity Group: Compliance Monitoring
Activity Type: Inspection/Evaluation
Activity Status: Active

Region Code: 03
Programmatic ID: AIR PA000240406
Facility Registry ID: 110000603847
Air Operating Status Code: OPR
Default Air Classification Code: MAJ
Air Program: New Source Performance Standards
Activity Date: 2009-10-30 00:00:00
Activity Status Date: 2016-02-12 13:42:19
Activity Group: Compliance Monitoring
Activity Type: Inspection/Evaluation
Activity Status: Active

Map ID
Direction
Distance
Elevation

MAP FINDINGS

Site

Database(s)

EDR ID Number
EPA ID Number

KIMBERLY CLARK PA LLC (Continued)

1000421465

Region Code: 03
Programmatic ID: AIR PA000240406
Facility Registry ID: 110000603847
Air Operating Status Code: OPR
Default Air Classification Code: MAJ
Air Program: New Source Performance Standards
Activity Date: 2009-11-18 00:00:00
Activity Status Date: 2016-02-12 13:42:23
Activity Group: Compliance Monitoring
Activity Type: Inspection/Evaluation
Activity Status: Active

Region Code: 03
Programmatic ID: AIR PA000240406
Facility Registry ID: 110000603847
Air Operating Status Code: OPR
Default Air Classification Code: MAJ
Air Program: New Source Performance Standards
Activity Date: 2009-12-03 00:00:00
Activity Status Date: 2016-02-12 13:42:27
Activity Group: Compliance Monitoring
Activity Type: Inspection/Evaluation
Activity Status: Active

Region Code: 03
Programmatic ID: AIR PA000240406
Facility Registry ID: 110000603847
Air Operating Status Code: OPR
Default Air Classification Code: MAJ
Air Program: New Source Performance Standards
Activity Date: 2010-02-17 00:00:00
Activity Status Date: 2016-02-12 13:42:44
Activity Group: Compliance Monitoring
Activity Type: Inspection/Evaluation
Activity Status: Active

Region Code: 03
Programmatic ID: AIR PA000240406
Facility Registry ID: 110000603847
Air Operating Status Code: OPR
Default Air Classification Code: MAJ
Air Program: New Source Performance Standards
Activity Date: 2010-03-11 00:00:00
Activity Status Date: 2016-02-12 13:42:52
Activity Group: Compliance Monitoring
Activity Type: Inspection/Evaluation
Activity Status: Active

Region Code: 03
Programmatic ID: AIR PA000240406
Facility Registry ID: 110000603847
Air Operating Status Code: OPR
Default Air Classification Code: MAJ
Air Program: New Source Performance Standards
Activity Date: 2010-04-22 00:00:00
Activity Status Date: 2016-02-12 13:50:07
Activity Group: Compliance Monitoring

Map ID
Direction
Distance
Elevation

MAP FINDINGS

Site

Database(s)

EDR ID Number
EPA ID Number

KIMBERLY CLARK PA LLC (Continued)

1000421465

Activity Type: Inspection/Evaluation
Activity Status: Active

Region Code: 03
Programmatic ID: AIR PA000240406
Facility Registry ID: 110000603847
Air Operating Status Code: OPR
Default Air Classification Code: MAJ
Air Program: New Source Performance Standards
Activity Date: 2010-04-30 00:00:00
Activity Status Date: 2016-02-12 13:43:03
Activity Group: Compliance Monitoring
Activity Type: Inspection/Evaluation
Activity Status: Active

Region Code: 03
Programmatic ID: AIR PA000240406
Facility Registry ID: 110000603847
Air Operating Status Code: OPR
Default Air Classification Code: MAJ
Air Program: New Source Performance Standards
Activity Date: 2010-06-25 00:00:00
Activity Status Date: 2016-02-12 13:43:16
Activity Group: Compliance Monitoring
Activity Type: Inspection/Evaluation
Activity Status: Active

Region Code: 03
Programmatic ID: AIR PA000240406
Facility Registry ID: 110000603847
Air Operating Status Code: OPR
Default Air Classification Code: MAJ
Air Program: New Source Performance Standards
Activity Date: 2010-07-07 00:00:00
Activity Status Date: 2016-02-12 13:43:20
Activity Group: Compliance Monitoring
Activity Type: Inspection/Evaluation
Activity Status: Active

Region Code: 03
Programmatic ID: AIR PA000240406
Facility Registry ID: 110000603847
Air Operating Status Code: OPR
Default Air Classification Code: MAJ
Air Program: New Source Performance Standards
Activity Date: 2010-08-11 00:00:00
Activity Status Date: 2016-02-12 13:43:30
Activity Group: Compliance Monitoring
Activity Type: Inspection/Evaluation
Activity Status: Active

Region Code: 03
Programmatic ID: AIR PA000240406
Facility Registry ID: 110000603847
Air Operating Status Code: OPR
Default Air Classification Code: MAJ
Air Program: New Source Performance Standards

Map ID
Direction
Distance
Elevation

MAP FINDINGS

Site

Database(s)

EDR ID Number
EPA ID Number

KIMBERLY CLARK PA LLC (Continued)

1000421465

Activity Date: 2010-08-12 00:00:00
Activity Status Date: 2016-02-12 13:43:29
Activity Group: Compliance Monitoring
Activity Type: Inspection/Evaluation
Activity Status: Active

Region Code: 03
Programmatic ID: AIR PA000240406
Facility Registry ID: 110000603847
Air Operating Status Code: OPR
Default Air Classification Code: MAJ
Air Program: New Source Performance Standards
Activity Date: 2010-09-20 00:00:00
Activity Status Date: 2016-02-12 13:43:37
Activity Group: Compliance Monitoring
Activity Type: Inspection/Evaluation
Activity Status: Active

Region Code: 03
Programmatic ID: AIR PA000240406
Facility Registry ID: 110000603847
Air Operating Status Code: OPR
Default Air Classification Code: MAJ
Air Program: New Source Performance Standards
Activity Date: 2010-09-30 00:00:00
Activity Status Date: 2016-02-12 13:43:39
Activity Group: Compliance Monitoring
Activity Type: Inspection/Evaluation
Activity Status: Active

Region Code: 03
Programmatic ID: AIR PA000240406
Facility Registry ID: 110000603847
Air Operating Status Code: OPR
Default Air Classification Code: MAJ
Air Program: New Source Performance Standards
Activity Date: 2010-11-03 00:00:00
Activity Status Date: 2016-02-12 13:43:49
Activity Group: Compliance Monitoring
Activity Type: Inspection/Evaluation
Activity Status: Active

Region Code: 03
Programmatic ID: AIR PA000240406
Facility Registry ID: 110000603847
Air Operating Status Code: OPR
Default Air Classification Code: MAJ
Air Program: New Source Performance Standards
Activity Date: 2010-11-04 00:00:00
Activity Status Date: 2016-02-12 13:43:49
Activity Group: Compliance Monitoring
Activity Type: Inspection/Evaluation
Activity Status: Active

Region Code: 03
Programmatic ID: AIR PA000240406
Facility Registry ID: 110000603847

Map ID
Direction
Distance
Elevation

MAP FINDINGS

Site

Database(s)

EDR ID Number
EPA ID Number

KIMBERLY CLARK PA LLC (Continued)

1000421465

Air Operating Status Code: OPR
Default Air Classification Code: MAJ
Air Program: New Source Performance Standards
Activity Date: 2011-01-10 00:00:00
Activity Status Date: 2016-02-12 13:43:56
Activity Group: Compliance Monitoring
Activity Type: Inspection/Evaluation
Activity Status: Active

Region Code: 03
Programmatic ID: AIR PA000240406
Facility Registry ID: 110000603847
Air Operating Status Code: OPR
Default Air Classification Code: MAJ
Air Program: New Source Performance Standards
Activity Date: 2011-01-11 00:00:00
Activity Status Date: 2016-02-12 13:43:56
Activity Group: Compliance Monitoring
Activity Type: Inspection/Evaluation
Activity Status: Active

Region Code: 03
Programmatic ID: AIR PA000240406
Facility Registry ID: 110000603847
Air Operating Status Code: OPR
Default Air Classification Code: MAJ
Air Program: New Source Performance Standards
Activity Date: 2011-02-07 00:00:00
Activity Status Date: 2016-02-12 13:43:59
Activity Group: Compliance Monitoring
Activity Type: Inspection/Evaluation
Activity Status: Active

Region Code: 03
Programmatic ID: AIR PA000240406
Facility Registry ID: 110000603847
Air Operating Status Code: OPR
Default Air Classification Code: MAJ
Air Program: New Source Performance Standards
Activity Date: 2011-03-24 00:00:00
Activity Status Date: 2016-02-12 13:44:12
Activity Group: Compliance Monitoring
Activity Type: Inspection/Evaluation
Activity Status: Active

Region Code: 03
Programmatic ID: AIR PA000240406
Facility Registry ID: 110000603847
Air Operating Status Code: OPR
Default Air Classification Code: MAJ
Air Program: New Source Performance Standards
Activity Date: 2011-05-10 00:00:00
Activity Status Date: 2016-02-12 13:44:28
Activity Group: Compliance Monitoring
Activity Type: Inspection/Evaluation
Activity Status: Active

Map ID
Direction
Distance
Elevation

MAP FINDINGS

Site

Database(s)

EDR ID Number
EPA ID Number

KIMBERLY CLARK PA LLC (Continued)

1000421465

Region Code: 03
Programmatic ID: AIR PA000240406
Facility Registry ID: 110000603847
Air Operating Status Code: OPR
Default Air Classification Code: MAJ
Air Program: New Source Performance Standards
Activity Date: 2011-05-19 00:00:00
Activity Status Date: 2016-02-12 13:44:53
Activity Group: Compliance Monitoring
Activity Type: Inspection/Evaluation
Activity Status: Active

Region Code: 03
Programmatic ID: AIR PA000240406
Facility Registry ID: 110000603847
Air Operating Status Code: OPR
Default Air Classification Code: MAJ
Air Program: New Source Performance Standards
Activity Date: 2011-06-06 00:00:00
Activity Status Date: 2016-02-12 13:50:14
Activity Group: Compliance Monitoring
Activity Type: Inspection/Evaluation
Activity Status: Active

Region Code: 03
Programmatic ID: AIR PA000240406
Facility Registry ID: 110000603847
Air Operating Status Code: OPR
Default Air Classification Code: MAJ
Air Program: New Source Performance Standards
Activity Date: 2011-06-07 00:00:00
Activity Status Date: 2016-02-12 13:44:33
Activity Group: Compliance Monitoring
Activity Type: Inspection/Evaluation
Activity Status: Active

Region Code: 03
Programmatic ID: AIR PA000240406
Facility Registry ID: 110000603847
Air Operating Status Code: OPR
Default Air Classification Code: MAJ
Air Program: New Source Performance Standards
Activity Date: 2011-06-30 00:00:00
Activity Status Date: 2016-02-12 13:50:13
Activity Group: Compliance Monitoring
Activity Type: Inspection/Evaluation
Activity Status: Active

Region Code: 03
Programmatic ID: AIR PA000240406
Facility Registry ID: 110000603847
Air Operating Status Code: OPR
Default Air Classification Code: MAJ
Air Program: New Source Performance Standards
Activity Date: 2011-08-08 00:00:00
Activity Status Date: 2016-02-12 13:44:44
Activity Group: Compliance Monitoring

Map ID
Direction
Distance
Elevation

MAP FINDINGS

Site

Database(s)

EDR ID Number
EPA ID Number

KIMBERLY CLARK PA LLC (Continued)

1000421465

Activity Type: Inspection/Evaluation
Activity Status: Active

Region Code: 03
Programmatic ID: AIR PA000240406
Facility Registry ID: 110000603847
Air Operating Status Code: OPR
Default Air Classification Code: MAJ
Air Program: New Source Performance Standards
Activity Date: 2011-08-08 00:00:00
Activity Status Date: 2016-02-12 13:44:45
Activity Group: Compliance Monitoring
Activity Type: Inspection/Evaluation
Activity Status: Active

Region Code: 03
Programmatic ID: AIR PA000240406
Facility Registry ID: 110000603847
Air Operating Status Code: OPR
Default Air Classification Code: MAJ
Air Program: New Source Performance Standards
Activity Date: 2011-10-26 00:00:00
Activity Status Date: 2016-02-12 13:44:59
Activity Group: Compliance Monitoring
Activity Type: Inspection/Evaluation
Activity Status: Active

Region Code: 03
Programmatic ID: AIR PA000240406
Facility Registry ID: 110000603847
Air Operating Status Code: OPR
Default Air Classification Code: MAJ
Air Program: New Source Performance Standards
Activity Date: 2011-11-08 00:00:00
Activity Status Date: 2016-02-12 13:45:00
Activity Group: Compliance Monitoring
Activity Type: Inspection/Evaluation
Activity Status: Active

Region Code: 03
Programmatic ID: AIR PA000240406
Facility Registry ID: 110000603847
Air Operating Status Code: OPR
Default Air Classification Code: MAJ
Air Program: New Source Performance Standards
Activity Date: 2012-02-13 00:00:00
Activity Status Date: 2016-02-12 13:45:16
Activity Group: Compliance Monitoring
Activity Type: Inspection/Evaluation
Activity Status: Active

Region Code: 03
Programmatic ID: AIR PA000240406
Facility Registry ID: 110000603847
Air Operating Status Code: OPR
Default Air Classification Code: MAJ
Air Program: New Source Performance Standards

Map ID
Direction
Distance
Elevation

MAP FINDINGS

Site

Database(s)

EDR ID Number
EPA ID Number

KIMBERLY CLARK PA LLC (Continued)

1000421465

Activity Date: 2012-03-26 00:00:00
Activity Status Date: 2016-02-12 13:50:20
Activity Group: Compliance Monitoring
Activity Type: Inspection/Evaluation
Activity Status: Active

Region Code: 03
Programmatic ID: AIR PA000240406
Facility Registry ID: 110000603847
Air Operating Status Code: OPR
Default Air Classification Code: MAJ
Air Program: New Source Performance Standards
Activity Date: 2012-04-06 00:00:00
Activity Status Date: 2016-02-12 13:50:20
Activity Group: Compliance Monitoring
Activity Type: Inspection/Evaluation
Activity Status: Active

Region Code: 03
Programmatic ID: AIR PA000240406
Facility Registry ID: 110000603847
Air Operating Status Code: OPR
Default Air Classification Code: MAJ
Air Program: New Source Performance Standards
Activity Date: 2012-04-24 00:00:00
Activity Status Date: 2016-02-12 13:45:33
Activity Group: Compliance Monitoring
Activity Type: Inspection/Evaluation
Activity Status: Active

Region Code: 03
Programmatic ID: AIR PA000240406
Facility Registry ID: 110000603847
Air Operating Status Code: OPR
Default Air Classification Code: MAJ
Air Program: New Source Performance Standards
Activity Date: 2012-04-25 00:00:00
Activity Status Date: 2016-02-12 13:45:33
Activity Group: Compliance Monitoring
Activity Type: Inspection/Evaluation
Activity Status: Active

Region Code: 03
Programmatic ID: AIR PA000240406
Facility Registry ID: 110000603847
Air Operating Status Code: OPR
Default Air Classification Code: MAJ
Air Program: New Source Performance Standards
Activity Date: 2012-04-26 00:00:00
Activity Status Date: 2016-02-12 13:46:04
Activity Group: Compliance Monitoring
Activity Type: Inspection/Evaluation
Activity Status: Active

Region Code: 03
Programmatic ID: AIR PA000240406
Facility Registry ID: 110000603847

Map ID
Direction
Distance
Elevation

MAP FINDINGS

Site

Database(s)

EDR ID Number
EPA ID Number

KIMBERLY CLARK PA LLC (Continued)

1000421465

Air Operating Status Code: OPR
Default Air Classification Code: MAJ
Air Program: New Source Performance Standards
Activity Date: 2012-05-09 00:00:00
Activity Status Date: 2016-02-12 13:45:36
Activity Group: Compliance Monitoring
Activity Type: Inspection/Evaluation
Activity Status: Active

Region Code: 03
Programmatic ID: AIR PA000240406
Facility Registry ID: 110000603847
Air Operating Status Code: OPR
Default Air Classification Code: MAJ
Air Program: New Source Performance Standards
Activity Date: 2012-05-15 00:00:00
Activity Status Date: 2016-02-12 13:45:38
Activity Group: Compliance Monitoring
Activity Type: Inspection/Evaluation
Activity Status: Active

Region Code: 03
Programmatic ID: AIR PA000240406
Facility Registry ID: 110000603847
Air Operating Status Code: OPR
Default Air Classification Code: MAJ
Air Program: New Source Performance Standards
Activity Date: 2012-05-16 00:00:00
Activity Status Date: 2016-02-12 13:46:04
Activity Group: Compliance Monitoring
Activity Type: Inspection/Evaluation
Activity Status: Active

Region Code: 03
Programmatic ID: AIR PA000240406
Facility Registry ID: 110000603847
Air Operating Status Code: OPR
Default Air Classification Code: MAJ
Air Program: New Source Performance Standards
Activity Date: 2012-06-29 00:00:00
Activity Status Date: 2016-02-12 13:45:45
Activity Group: Compliance Monitoring
Activity Type: Inspection/Evaluation
Activity Status: Active

Region Code: 03
Programmatic ID: AIR PA000240406
Facility Registry ID: 110000603847
Air Operating Status Code: OPR
Default Air Classification Code: MAJ
Air Program: New Source Performance Standards
Activity Date: 2012-08-03 00:00:00
Activity Status Date: 2016-02-12 13:45:49
Activity Group: Compliance Monitoring
Activity Type: Inspection/Evaluation
Activity Status: Active

Map ID
Direction
Distance
Elevation

MAP FINDINGS

Site

Database(s)

EDR ID Number
EPA ID Number

KIMBERLY CLARK PA LLC (Continued)

1000421465

Region Code: 03
Programmatic ID: AIR PA000240406
Facility Registry ID: 110000603847
Air Operating Status Code: OPR
Default Air Classification Code: MAJ
Air Program: New Source Performance Standards
Activity Date: 2012-09-19 00:00:00
Activity Status Date: 2016-02-12 13:46:00
Activity Group: Compliance Monitoring
Activity Type: Inspection/Evaluation
Activity Status: Active

Region Code: 03
Programmatic ID: AIR PA000240406
Facility Registry ID: 110000603847
Air Operating Status Code: OPR
Default Air Classification Code: MAJ
Air Program: New Source Performance Standards
Activity Date: 2012-12-10 00:00:00
Activity Status Date: 2016-02-12 13:46:13
Activity Group: Compliance Monitoring
Activity Type: Inspection/Evaluation
Activity Status: Active

Region Code: 03
Programmatic ID: AIR PA000240406
Facility Registry ID: 110000603847
Air Operating Status Code: OPR
Default Air Classification Code: MAJ
Air Program: New Source Performance Standards
Activity Date: 2013-02-07 00:00:00
Activity Status Date: 2016-02-12 13:46:20
Activity Group: Compliance Monitoring
Activity Type: Inspection/Evaluation
Activity Status: Active

Region Code: 03
Programmatic ID: AIR PA000240406
Facility Registry ID: 110000603847
Air Operating Status Code: OPR
Default Air Classification Code: MAJ
Air Program: New Source Performance Standards
Activity Date: 2013-03-13 00:00:00
Activity Status Date: 2016-02-12 13:46:25
Activity Group: Compliance Monitoring
Activity Type: Inspection/Evaluation
Activity Status: Active

Region Code: 03
Programmatic ID: AIR PA000240406
Facility Registry ID: 110000603847
Air Operating Status Code: OPR
Default Air Classification Code: MAJ
Air Program: New Source Performance Standards
Activity Date: 2013-03-14 00:00:00
Activity Status Date: 2016-02-12 13:46:25
Activity Group: Compliance Monitoring

Map ID
Direction
Distance
Elevation

MAP FINDINGS

Site

Database(s)

EDR ID Number
EPA ID Number

KIMBERLY CLARK PA LLC (Continued)

1000421465

Activity Type: Inspection/Evaluation
Activity Status: Active

Region Code: 03
Programmatic ID: AIR PA000240406
Facility Registry ID: 110000603847
Air Operating Status Code: OPR
Default Air Classification Code: MAJ
Air Program: New Source Performance Standards
Activity Date: 2013-03-29 00:00:00
Activity Status Date: 2016-02-12 13:50:29
Activity Group: Compliance Monitoring
Activity Type: Inspection/Evaluation
Activity Status: Active

Region Code: 03
Programmatic ID: AIR PA000240406
Facility Registry ID: 110000603847
Air Operating Status Code: OPR
Default Air Classification Code: MAJ
Air Program: New Source Performance Standards
Activity Date: 2013-04-04 00:00:00
Activity Status Date: 2016-02-12 13:46:31
Activity Group: Compliance Monitoring
Activity Type: Inspection/Evaluation
Activity Status: Active

Region Code: 03
Programmatic ID: AIR PA000240406
Facility Registry ID: 110000603847
Air Operating Status Code: OPR
Default Air Classification Code: MAJ
Air Program: New Source Performance Standards
Activity Date: 2013-04-09 00:00:00
Activity Status Date: 2016-02-12 13:46:32
Activity Group: Compliance Monitoring
Activity Type: Inspection/Evaluation
Activity Status: Active

Region Code: 03
Programmatic ID: AIR PA000240406
Facility Registry ID: 110000603847
Air Operating Status Code: OPR
Default Air Classification Code: MAJ
Air Program: New Source Performance Standards
Activity Date: 2013-04-16 00:00:00
Activity Status Date: 2016-02-12 13:50:28
Activity Group: Compliance Monitoring
Activity Type: Inspection/Evaluation
Activity Status: Active

Region Code: 03
Programmatic ID: AIR PA000240406
Facility Registry ID: 110000603847
Air Operating Status Code: OPR
Default Air Classification Code: MAJ
Air Program: New Source Performance Standards

Map ID
Direction
Distance
Elevation

MAP FINDINGS

Site

Database(s)

EDR ID Number
EPA ID Number

KIMBERLY CLARK PA LLC (Continued)

1000421465

Activity Date: 2013-04-23 00:00:00
Activity Status Date: 2016-02-12 13:46:35
Activity Group: Compliance Monitoring
Activity Type: Inspection/Evaluation
Activity Status: Active

Region Code: 03
Programmatic ID: AIR PA000240406
Facility Registry ID: 110000603847
Air Operating Status Code: OPR
Default Air Classification Code: MAJ
Air Program: New Source Performance Standards
Activity Date: 2013-10-30 00:00:00
Activity Status Date: 2016-02-12 13:47:10
Activity Group: Compliance Monitoring
Activity Type: Inspection/Evaluation
Activity Status: Active

Region Code: 03
Programmatic ID: AIR PA000240406
Facility Registry ID: 110000603847
Air Operating Status Code: OPR
Default Air Classification Code: MAJ
Air Program: New Source Performance Standards
Activity Date: 2014-01-29 00:00:00
Activity Status Date: 2016-02-12 13:47:22
Activity Group: Compliance Monitoring
Activity Type: Inspection/Evaluation
Activity Status: Active

Region Code: 03
Programmatic ID: AIR PA000240406
Facility Registry ID: 110000603847
Air Operating Status Code: OPR
Default Air Classification Code: MAJ
Air Program: New Source Performance Standards
Activity Date: 2014-02-28 00:00:00
Activity Status Date: 2016-02-12 13:47:28
Activity Group: Compliance Monitoring
Activity Type: Inspection/Evaluation
Activity Status: Active

Region Code: 03
Programmatic ID: AIR PA000240406
Facility Registry ID: 110000603847
Air Operating Status Code: OPR
Default Air Classification Code: MAJ
Air Program: New Source Performance Standards
Activity Date: 2014-04-01 00:00:00
Activity Status Date: 2016-02-12 13:50:38
Activity Group: Compliance Monitoring
Activity Type: Inspection/Evaluation
Activity Status: Active

Region Code: 03
Programmatic ID: AIR PA000240406
Facility Registry ID: 110000603847

Map ID
Direction
Distance
Elevation

MAP FINDINGS

Site

Database(s)

EDR ID Number
EPA ID Number

KIMBERLY CLARK PA LLC (Continued)

1000421465

Air Operating Status Code: OPR
Default Air Classification Code: MAJ
Air Program: New Source Performance Standards
Activity Date: 2014-05-07 00:00:00
Activity Status Date: 2016-02-12 13:50:38
Activity Group: Compliance Monitoring
Activity Type: Inspection/Evaluation
Activity Status: Active

Region Code: 03
Programmatic ID: AIR PA000240406
Facility Registry ID: 110000603847
Air Operating Status Code: OPR
Default Air Classification Code: MAJ
Air Program: New Source Performance Standards
Activity Date: 2014-05-08 00:00:00
Activity Status Date: 2016-02-12 13:47:42
Activity Group: Compliance Monitoring
Activity Type: Inspection/Evaluation
Activity Status: Active

Region Code: 03
Programmatic ID: AIR PA000240406
Facility Registry ID: 110000603847
Air Operating Status Code: OPR
Default Air Classification Code: MAJ
Air Program: New Source Performance Standards
Activity Date: 2014-05-09 00:00:00
Activity Status Date: 2016-02-12 13:47:42
Activity Group: Compliance Monitoring
Activity Type: Inspection/Evaluation
Activity Status: Active

Region Code: 03
Programmatic ID: AIR PA000240406
Facility Registry ID: 110000603847
Air Operating Status Code: OPR
Default Air Classification Code: MAJ
Air Program: New Source Performance Standards
Activity Date: 2014-09-10 00:00:00
Activity Status Date: 2016-02-12 13:48:00
Activity Group: Compliance Monitoring
Activity Type: Inspection/Evaluation
Activity Status: Active

Region Code: 03
Programmatic ID: AIR PA000240406
Facility Registry ID: 110000603847
Air Operating Status Code: OPR
Default Air Classification Code: MAJ
Air Program: New Source Performance Standards
Activity Date: 2014-10-02 00:00:00
Activity Status Date: 2016-02-12 13:48:05
Activity Group: Compliance Monitoring
Activity Type: Inspection/Evaluation
Activity Status: Active

Map ID
Direction
Distance
Elevation

MAP FINDINGS

Site

Database(s)

EDR ID Number
EPA ID Number

KIMBERLY CLARK PA LLC (Continued)

1000421465

Region Code: 03
Programmatic ID: AIR PA000240406
Facility Registry ID: 110000603847
Air Operating Status Code: OPR
Default Air Classification Code: MAJ
Air Program: New Source Performance Standards
Activity Date: 2014-10-16 00:00:00
Activity Status Date: 2016-02-12 13:48:06
Activity Group: Compliance Monitoring
Activity Type: Inspection/Evaluation
Activity Status: Active

Region Code: 03
Programmatic ID: AIR PA000240406
Facility Registry ID: 110000603847
Air Operating Status Code: OPR
Default Air Classification Code: MAJ
Air Program: New Source Performance Standards
Activity Date: 2014-12-10 00:00:00
Activity Status Date: 2016-02-12 13:48:14
Activity Group: Compliance Monitoring
Activity Type: Inspection/Evaluation
Activity Status: Active

Region Code: 03
Programmatic ID: AIR PA000240406
Facility Registry ID: 110000603847
Air Operating Status Code: OPR
Default Air Classification Code: MAJ
Air Program: New Source Performance Standards
Activity Date: 2014-12-11 00:00:00
Activity Status Date: 2016-02-12 13:48:14
Activity Group: Compliance Monitoring
Activity Type: Inspection/Evaluation
Activity Status: Active

Region Code: 03
Programmatic ID: AIR PA000240406
Facility Registry ID: 110000603847
Air Operating Status Code: OPR
Default Air Classification Code: MAJ
Air Program: New Source Performance Standards
Activity Date: 2015-01-06 00:00:00
Activity Status Date: 2016-02-12 13:48:16
Activity Group: Compliance Monitoring
Activity Type: Inspection/Evaluation
Activity Status: Active

Region Code: 03
Programmatic ID: AIR PA000240406
Facility Registry ID: 110000603847
Air Operating Status Code: OPR
Default Air Classification Code: MAJ
Air Program: New Source Performance Standards
Activity Date: 2015-03-31 00:00:00
Activity Status Date: 2016-02-12 13:50:45
Activity Group: Compliance Monitoring

Map ID
Direction
Distance
Elevation

MAP FINDINGS

Site

Database(s)

EDR ID Number
EPA ID Number

KIMBERLY CLARK PA LLC (Continued)

1000421465

Activity Type: Inspection/Evaluation
Activity Status: Active

Region Code: 03
Programmatic ID: AIR PA000240406
Facility Registry ID: 110000603847
Air Operating Status Code: OPR
Default Air Classification Code: MAJ
Air Program: New Source Performance Standards
Activity Date: 2015-04-30 00:00:00
Activity Status Date: 2016-02-12 13:50:45
Activity Group: Compliance Monitoring
Activity Type: Inspection/Evaluation
Activity Status: Active

Region Code: 03
Programmatic ID: AIR PA000240406
Facility Registry ID: 110000603847
Air Operating Status Code: OPR
Default Air Classification Code: MAJ
Air Program: New Source Performance Standards
Activity Date: 2015-05-06 00:00:00
Activity Status Date: 2016-02-12 13:48:34
Activity Group: Compliance Monitoring
Activity Type: Inspection/Evaluation
Activity Status: Active

Region Code: 03
Programmatic ID: AIR PA000240406
Facility Registry ID: 110000603847
Air Operating Status Code: OPR
Default Air Classification Code: MAJ
Air Program: New Source Performance Standards
Activity Date: 2015-06-09 00:00:00
Activity Status Date: 2016-02-12 13:48:40
Activity Group: Compliance Monitoring
Activity Type: Inspection/Evaluation
Activity Status: Active

Region Code: 03
Programmatic ID: AIR PA000240406
Facility Registry ID: 110000603847
Air Operating Status Code: OPR
Default Air Classification Code: MAJ
Air Program: New Source Performance Standards
Activity Date: 2015-10-16 00:00:00
Activity Status Date: 2016-02-12 13:48:58
Activity Group: Compliance Monitoring
Activity Type: Inspection/Evaluation
Activity Status: Active

Region Code: 03
Programmatic ID: AIR PA000240406
Facility Registry ID: 110000603847
Air Operating Status Code: OPR
Default Air Classification Code: MAJ
Air Program: New Source Performance Standards

Map ID
Direction
Distance
Elevation

MAP FINDINGS

Site

Database(s)

EDR ID Number
EPA ID Number

KIMBERLY CLARK PA LLC (Continued)

1000421465

Activity Date: 2015-11-05 00:00:00
Activity Status Date: 2016-02-12 13:49:01
Activity Group: Compliance Monitoring
Activity Type: Inspection/Evaluation
Activity Status: Active

Region Code: 03
Programmatic ID: AIR PA000240406
Facility Registry ID: 110000603847
Air Operating Status Code: OPR
Default Air Classification Code: MAJ
Air Program: New Source Performance Standards
Activity Date: 2015-11-18 00:00:00
Activity Status Date: 2016-02-12 13:49:02
Activity Group: Compliance Monitoring
Activity Type: Inspection/Evaluation
Activity Status: Active

Region Code: 03
Programmatic ID: AIR PA000240406
Facility Registry ID: 110000603847
Air Operating Status Code: OPR
Default Air Classification Code: MAJ
Air Program: New Source Performance Standards
Activity Date: 2015-11-18 00:00:00
Activity Status Date: 2016-02-12 13:49:03
Activity Group: Compliance Monitoring
Activity Type: Inspection/Evaluation
Activity Status: Active

Region Code: 03
Programmatic ID: AIR PA000240406
Facility Registry ID: 110000603847
Air Operating Status Code: OPR
Default Air Classification Code: MAJ
Air Program: New Source Performance Standards
Activity Date: 2015-12-02 00:00:00
Activity Status Date: 2016-02-12 13:49:03
Activity Group: Compliance Monitoring
Activity Type: Inspection/Evaluation
Activity Status: Active

Region Code: 03
Programmatic ID: AIR PA000240406
Facility Registry ID: 110000603847
Air Operating Status Code: OPR
Default Air Classification Code: MAJ
Air Program: New Source Performance Standards
Activity Date: 2016-01-12 00:00:00
Activity Status Date: 2016-02-12 13:49:07
Activity Group: Compliance Monitoring
Activity Type: Inspection/Evaluation
Activity Status: Active

Region Code: 03
Programmatic ID: AIR PA000240406
Facility Registry ID: 110000603847

Map ID
Direction
Distance
Elevation

MAP FINDINGS

Site

Database(s)

EDR ID Number
EPA ID Number

KIMBERLY CLARK PA LLC (Continued)

1000421465

Air Operating Status Code: OPR
Default Air Classification Code: MAJ
Air Program: New Source Performance Standards
Activity Date: 2016-04-04 00:00:00
Activity Status Date: 2016-05-04 00:50:27
Activity Group: Compliance Monitoring
Activity Type: Inspection/Evaluation
Activity Status: Active

Region Code: 03
Programmatic ID: AIR PA000240406
Facility Registry ID: 110000603847
Air Operating Status Code: OPR
Default Air Classification Code: MAJ
Air Program: New Source Performance Standards
Activity Date: 2016-04-28 00:00:00
Activity Status Date: 2016-05-04 00:48:44
Activity Group: Compliance Monitoring
Activity Type: Inspection/Evaluation
Activity Status: Active

Region Code: 03
Programmatic ID: AIR PA000240406
Facility Registry ID: 110000603847
Air Operating Status Code: OPR
Default Air Classification Code: MAJ
Air Program: New Source Performance Standards
Activity Date: 2016-04-28 00:00:00
Activity Status Date: 2016-05-04 00:50:26
Activity Group: Compliance Monitoring
Activity Type: Inspection/Evaluation
Activity Status: Active

Region Code: 03
Programmatic ID: AIR PA000240406
Facility Registry ID: 110000603847
Air Operating Status Code: OPR
Default Air Classification Code: MAJ
Air Program: New Source Performance Standards
Activity Date: 2016-05-24 00:00:00
Activity Status Date: 2016-06-01 00:39:13
Activity Group: Compliance Monitoring
Activity Type: Inspection/Evaluation
Activity Status: Active

Region Code: 03
Programmatic ID: AIR PA000240406
Facility Registry ID: 110000603847
Air Operating Status Code: OPR
Default Air Classification Code: MAJ
Air Program: New Source Performance Standards
Activity Date: 2016-05-24 00:00:00
Activity Status Date: 2016-06-01 00:39:16
Activity Group: Compliance Monitoring
Activity Type: Inspection/Evaluation
Activity Status: Active

Map ID
Direction
Distance
Elevation

MAP FINDINGS

Site

Database(s)

EDR ID Number
EPA ID Number

KIMBERLY CLARK PA LLC (Continued)

1000421465

Region Code: 03
Programmatic ID: AIR PA000240406
Facility Registry ID: 110000603847
Air Operating Status Code: OPR
Default Air Classification Code: MAJ
Air Program: New Source Performance Standards
Activity Date: 2016-05-26 00:00:00
Activity Status Date: 2016-06-01 00:39:21
Activity Group: Compliance Monitoring
Activity Type: Inspection/Evaluation
Activity Status: Active

Region Code: 03
Programmatic ID: AIR PA000240406
Facility Registry ID: 110000603847
Air Operating Status Code: OPR
Default Air Classification Code: MAJ
Air Program: New Source Performance Standards
Activity Date: 2016-05-27 00:00:00
Activity Status Date: 2016-06-01 00:39:34
Activity Group: Compliance Monitoring
Activity Type: Inspection/Evaluation
Activity Status: Active

Region Code: 03
Programmatic ID: AIR PA000240406
Facility Registry ID: 110000603847
Air Operating Status Code: OPR
Default Air Classification Code: MAJ
Air Program: New Source Performance Standards
Activity Date: 2016-06-02 00:00:00
Activity Status Date: 2016-09-07 01:04:05
Activity Group: Compliance Monitoring
Activity Type: Inspection/Evaluation
Activity Status: Active

Region Code: 03
Programmatic ID: AIR PA000240406
Facility Registry ID: 110000603847
Air Operating Status Code: OPR
Default Air Classification Code: MAJ
Air Program: New Source Performance Standards
Activity Date: 2016-07-21 00:00:00
Activity Status Date: 2016-07-27 00:48:55
Activity Group: Compliance Monitoring
Activity Type: Inspection/Evaluation
Activity Status: Active

Region Code: 03
Programmatic ID: AIR PA000240406
Facility Registry ID: 110000603847
Air Operating Status Code: OPR
Default Air Classification Code: MAJ
Air Program: New Source Performance Standards
Activity Date: 1986-11-24 00:00:00
Activity Status Date: Not reported
Activity Group: Compliance Monitoring

Map ID
Direction
Distance
Elevation

MAP FINDINGS

Site

Database(s)

EDR ID Number
EPA ID Number

KIMBERLY CLARK PA LLC (Continued)

1000421465

Activity Type: Inspection/Evaluation
Activity Status: Not reported

Region Code: 03
Programmatic ID: AIR PA000240406
Facility Registry ID: 110000603847
Air Operating Status Code: OPR
Default Air Classification Code: MAJ
Air Program: New Source Performance Standards
Activity Date: 1987-05-28 00:00:00
Activity Status Date: Not reported
Activity Group: Compliance Monitoring
Activity Type: Inspection/Evaluation
Activity Status: Not reported

Region Code: 03
Programmatic ID: AIR PA000240406
Facility Registry ID: 110000603847
Air Operating Status Code: OPR
Default Air Classification Code: MAJ
Air Program: New Source Performance Standards
Activity Date: 1988-01-15 00:00:00
Activity Status Date: Not reported
Activity Group: Compliance Monitoring
Activity Type: Inspection/Evaluation
Activity Status: Not reported

Region Code: 03
Programmatic ID: AIR PA000240406
Facility Registry ID: 110000603847
Air Operating Status Code: OPR
Default Air Classification Code: MAJ
Air Program: New Source Performance Standards
Activity Date: 1988-07-14 00:00:00
Activity Status Date: Not reported
Activity Group: Compliance Monitoring
Activity Type: Inspection/Evaluation
Activity Status: Not reported

Region Code: 03
Programmatic ID: AIR PA000240406
Facility Registry ID: 110000603847
Air Operating Status Code: OPR
Default Air Classification Code: MAJ
Air Program: New Source Performance Standards
Activity Date: 1989-01-18 00:00:00
Activity Status Date: Not reported
Activity Group: Compliance Monitoring
Activity Type: Inspection/Evaluation
Activity Status: Not reported

Region Code: 03
Programmatic ID: AIR PA000240406
Facility Registry ID: 110000603847
Air Operating Status Code: OPR
Default Air Classification Code: MAJ
Air Program: New Source Performance Standards

Map ID
Direction
Distance
Elevation

MAP FINDINGS

Site

Database(s)

EDR ID Number
EPA ID Number

KIMBERLY CLARK PA LLC (Continued)

1000421465

Activity Date: 1990-02-27 00:00:00
Activity Status Date: Not reported
Activity Group: Compliance Monitoring
Activity Type: Inspection/Evaluation
Activity Status: Not reported

Region Code: 03
Programmatic ID: AIR PA000240406
Facility Registry ID: 110000603847
Air Operating Status Code: OPR
Default Air Classification Code: MAJ
Air Program: New Source Performance Standards
Activity Date: 1991-03-06 00:00:00
Activity Status Date: Not reported
Activity Group: Compliance Monitoring
Activity Type: Inspection/Evaluation
Activity Status: Not reported

Region Code: 03
Programmatic ID: AIR PA000240406
Facility Registry ID: 110000603847
Air Operating Status Code: OPR
Default Air Classification Code: MAJ
Air Program: New Source Performance Standards
Activity Date: 1992-03-25 00:00:00
Activity Status Date: Not reported
Activity Group: Compliance Monitoring
Activity Type: Inspection/Evaluation
Activity Status: Not reported

Region Code: 03
Programmatic ID: AIR PA000240406
Facility Registry ID: 110000603847
Air Operating Status Code: OPR
Default Air Classification Code: MAJ
Air Program: New Source Performance Standards
Activity Date: 1993-03-12 00:00:00
Activity Status Date: Not reported
Activity Group: Compliance Monitoring
Activity Type: Inspection/Evaluation
Activity Status: Not reported

Region Code: 03
Programmatic ID: AIR PA000240406
Facility Registry ID: 110000603847
Air Operating Status Code: OPR
Default Air Classification Code: MAJ
Air Program: New Source Performance Standards
Activity Date: 1994-03-16 00:00:00
Activity Status Date: Not reported
Activity Group: Compliance Monitoring
Activity Type: Inspection/Evaluation
Activity Status: Not reported

Region Code: 03
Programmatic ID: AIR PA000240406
Facility Registry ID: 110000603847

Map ID
Direction
Distance
Elevation

MAP FINDINGS

Site

Database(s)

EDR ID Number
EPA ID Number

KIMBERLY CLARK PA LLC (Continued)

1000421465

Air Operating Status Code: OPR
Default Air Classification Code: MAJ
Air Program: New Source Performance Standards
Activity Date: 1994-11-14 00:00:00
Activity Status Date: Not reported
Activity Group: Compliance Monitoring
Activity Type: Inspection/Evaluation
Activity Status: Not reported

Region Code: 03
Programmatic ID: AIR PA000240406
Facility Registry ID: 110000603847
Air Operating Status Code: OPR
Default Air Classification Code: MAJ
Air Program: New Source Performance Standards
Activity Date: 1995-09-15 00:00:00
Activity Status Date: Not reported
Activity Group: Compliance Monitoring
Activity Type: Inspection/Evaluation
Activity Status: Not reported

Region Code: 03
Programmatic ID: AIR PA000240406
Facility Registry ID: 110000603847
Air Operating Status Code: OPR
Default Air Classification Code: MAJ
Air Program: New Source Performance Standards
Activity Date: 1995-10-05 00:00:00
Activity Status Date: Not reported
Activity Group: Compliance Monitoring
Activity Type: Inspection/Evaluation
Activity Status: Not reported

Region Code: 03
Programmatic ID: AIR PA000240406
Facility Registry ID: 110000603847
Air Operating Status Code: OPR
Default Air Classification Code: MAJ
Air Program: New Source Performance Standards
Activity Date: 1995-12-06 00:00:00
Activity Status Date: Not reported
Activity Group: Compliance Monitoring
Activity Type: Inspection/Evaluation
Activity Status: Not reported

Region Code: 03
Programmatic ID: AIR PA000240406
Facility Registry ID: 110000603847
Air Operating Status Code: OPR
Default Air Classification Code: MAJ
Air Program: New Source Performance Standards
Activity Date: 1996-02-22 00:00:00
Activity Status Date: Not reported
Activity Group: Compliance Monitoring
Activity Type: Inspection/Evaluation
Activity Status: Not reported

Map ID
Direction
Distance
Elevation

MAP FINDINGS

Site

Database(s)

EDR ID Number
EPA ID Number

KIMBERLY CLARK PA LLC (Continued)

1000421465

Region Code: 03
Programmatic ID: AIR PA000240406
Facility Registry ID: 110000603847
Air Operating Status Code: OPR
Default Air Classification Code: MAJ
Air Program: New Source Performance Standards
Activity Date: 1996-03-25 00:00:00
Activity Status Date: Not reported
Activity Group: Compliance Monitoring
Activity Type: Inspection/Evaluation
Activity Status: Not reported

Region Code: 03
Programmatic ID: AIR PA000240406
Facility Registry ID: 110000603847
Air Operating Status Code: OPR
Default Air Classification Code: MAJ
Air Program: New Source Performance Standards
Activity Date: 1996-08-01 00:00:00
Activity Status Date: Not reported
Activity Group: Compliance Monitoring
Activity Type: Inspection/Evaluation
Activity Status: Not reported

Region Code: 03
Programmatic ID: AIR PA000240406
Facility Registry ID: 110000603847
Air Operating Status Code: OPR
Default Air Classification Code: MAJ
Air Program: New Source Performance Standards
Activity Date: 1996-09-05 00:00:00
Activity Status Date: Not reported
Activity Group: Compliance Monitoring
Activity Type: Inspection/Evaluation
Activity Status: Not reported

Region Code: 03
Programmatic ID: AIR PA000240406
Facility Registry ID: 110000603847
Air Operating Status Code: OPR
Default Air Classification Code: MAJ
Air Program: New Source Performance Standards
Activity Date: 1997-03-10 00:00:00
Activity Status Date: Not reported
Activity Group: Compliance Monitoring
Activity Type: Inspection/Evaluation
Activity Status: Not reported

Region Code: 03
Programmatic ID: AIR PA000240406
Facility Registry ID: 110000603847
Air Operating Status Code: OPR
Default Air Classification Code: MAJ
Air Program: New Source Performance Standards
Activity Date: 1999-10-27 00:00:00
Activity Status Date: Not reported
Activity Group: Compliance Monitoring

Map ID
Direction
Distance
Elevation

MAP FINDINGS

Site

Database(s)

EDR ID Number
EPA ID Number

KIMBERLY CLARK PA LLC (Continued)

1000421465

Activity Type: Inspection/Evaluation
Activity Status: Not reported

Region Code: 03
Programmatic ID: AIR PA000240406
Facility Registry ID: 110000603847
Air Operating Status Code: OPR
Default Air Classification Code: MAJ
Air Program: New Source Performance Standards
Activity Date: 2001-10-16 00:00:00
Activity Status Date: Not reported
Activity Group: Compliance Monitoring
Activity Type: Inspection/Evaluation
Activity Status: Not reported

Region Code: 03
Programmatic ID: AIR PA000240406
Facility Registry ID: 110000603847
Air Operating Status Code: OPR
Default Air Classification Code: MAJ
Air Program: New Source Performance Standards
Activity Date: 2007-04-26 00:00:00
Activity Status Date: Not reported
Activity Group: Compliance Monitoring
Activity Type: Inspection/Evaluation
Activity Status: Not reported

Region Code: 03
Programmatic ID: AIR PA000240406
Facility Registry ID: 110000603847
Air Operating Status Code: OPR
Default Air Classification Code: MAJ
Air Program: New Source Performance Standards
Activity Date: 2011-01-11 00:00:00
Activity Status Date: Not reported
Activity Group: Compliance Monitoring
Activity Type: Inspection/Evaluation
Activity Status: Not reported

Region Code: 03
Programmatic ID: AIR PA000240406
Facility Registry ID: 110000603847
Air Operating Status Code: OPR
Default Air Classification Code: MAJ
Air Program: New Source Performance Standards
Activity Date: 1988-11-02 00:00:00
Activity Status Date: 1988-11-02 00:00:00
Activity Group: Enforcement Action
Activity Type: Administrative - Formal
Activity Status: Final Order Issued

Region Code: 03
Programmatic ID: AIR PA000240406
Facility Registry ID: 110000603847
Air Operating Status Code: OPR
Default Air Classification Code: MAJ
Air Program: New Source Performance Standards

Map ID
Direction
Distance
Elevation

MAP FINDINGS

Site

Database(s)

EDR ID Number
EPA ID Number

KIMBERLY CLARK PA LLC (Continued)

1000421465

Activity Date: 1989-04-03 00:00:00
Activity Status Date: 1989-04-03 00:00:00
Activity Group: Enforcement Action
Activity Type: Administrative - Formal
Activity Status: Final Order Issued

Region Code: 03
Programmatic ID: AIR PA000240406
Facility Registry ID: 110000603847
Air Operating Status Code: OPR
Default Air Classification Code: MAJ
Air Program: New Source Performance Standards
Activity Date: 1989-07-26 00:00:00
Activity Status Date: 1989-07-26 00:00:00
Activity Group: Enforcement Action
Activity Type: Administrative - Formal
Activity Status: Final Order Issued

Region Code: 03
Programmatic ID: AIR PA000240406
Facility Registry ID: 110000603847
Air Operating Status Code: OPR
Default Air Classification Code: MAJ
Air Program: New Source Performance Standards
Activity Date: 1990-03-01 00:00:00
Activity Status Date: 1990-03-01 00:00:00
Activity Group: Enforcement Action
Activity Type: Administrative - Formal
Activity Status: Final Order Issued

Region Code: 03
Programmatic ID: AIR PA000240406
Facility Registry ID: 110000603847
Air Operating Status Code: OPR
Default Air Classification Code: MAJ
Air Program: New Source Performance Standards
Activity Date: 2001-05-03 00:00:00
Activity Status Date: 2001-05-03 00:00:00
Activity Group: Enforcement Action
Activity Type: Administrative - Formal
Activity Status: Resolved

Region Code: 03
Programmatic ID: AIR PA000240406
Facility Registry ID: 110000603847
Air Operating Status Code: OPR
Default Air Classification Code: MAJ
Air Program: New Source Performance Standards
Activity Date: 2008-06-26 00:00:00
Activity Status Date: 2008-06-26 00:00:00
Activity Group: Enforcement Action
Activity Type: Administrative - Formal
Activity Status: Resolved

Region Code: 03
Programmatic ID: AIR PA000240406
Facility Registry ID: 110000603847

Map ID
Direction
Distance
Elevation

MAP FINDINGS

Site

Database(s)

EDR ID Number
EPA ID Number

KIMBERLY CLARK PA LLC (Continued)

1000421465

Air Operating Status Code: OPR
Default Air Classification Code: MAJ
Air Program: New Source Performance Standards
Activity Date: 2010-04-08 00:00:00
Activity Status Date: 2010-04-08 00:00:00
Activity Group: Enforcement Action
Activity Type: Administrative - Formal
Activity Status: Resolved

Region Code: 03
Programmatic ID: AIR PA000240406
Facility Registry ID: 110000603847
Air Operating Status Code: OPR
Default Air Classification Code: MAJ
Air Program: New Source Performance Standards
Activity Date: 2011-05-19 00:00:00
Activity Status Date: 2011-05-19 00:00:00
Activity Group: Enforcement Action
Activity Type: Administrative - Formal
Activity Status: Resolved

Region Code: 03
Programmatic ID: AIR PA000240406
Facility Registry ID: 110000603847
Air Operating Status Code: OPR
Default Air Classification Code: MAJ
Air Program: New Source Performance Standards
Activity Date: 2016-08-23 00:00:00
Activity Status Date: 2016-08-23 00:00:00
Activity Group: Enforcement Action
Activity Type: Administrative - Formal
Activity Status: Resolved

Region Code: 03
Programmatic ID: AIR PA000240406
Facility Registry ID: 110000603847
Air Operating Status Code: OPR
Default Air Classification Code: MAJ
Air Program: New Source Performance Standards
Activity Date: 1989-03-16 00:00:00
Activity Status Date: 1989-03-16 00:00:00
Activity Group: Enforcement Action
Activity Type: Administrative - Informal
Activity Status: Achieved

Region Code: 03
Programmatic ID: AIR PA000240406
Facility Registry ID: 110000603847
Air Operating Status Code: OPR
Default Air Classification Code: MAJ
Air Program: New Source Performance Standards
Activity Date: 1989-06-12 00:00:00
Activity Status Date: 1989-06-12 00:00:00
Activity Group: Enforcement Action
Activity Type: Administrative - Informal
Activity Status: Achieved

Map ID
Direction
Distance
Elevation

MAP FINDINGS

Site

Database(s)

EDR ID Number
EPA ID Number

KIMBERLY CLARK PA LLC (Continued)

1000421465

Region Code: 03
Programmatic ID: AIR PA000240406
Facility Registry ID: 110000603847
Air Operating Status Code: OPR
Default Air Classification Code: MAJ
Air Program: New Source Performance Standards
Activity Date: 1996-04-02 00:00:00
Activity Status Date: 1996-04-02 00:00:00
Activity Group: Enforcement Action
Activity Type: Administrative - Informal
Activity Status: Achieved

Region Code: 03
Programmatic ID: AIR PA000240406
Facility Registry ID: 110000603847
Air Operating Status Code: OPR
Default Air Classification Code: MAJ
Air Program: New Source Performance Standards
Activity Date: 1997-03-24 00:00:00
Activity Status Date: 1997-03-24 00:00:00
Activity Group: Enforcement Action
Activity Type: Administrative - Informal
Activity Status: Achieved

Region Code: 03
Programmatic ID: AIR PA000240406
Facility Registry ID: 110000603847
Air Operating Status Code: OPR
Default Air Classification Code: MAJ
Air Program: New Source Performance Standards
Activity Date: 1997-09-16 00:00:00
Activity Status Date: 1997-09-16 00:00:00
Activity Group: Enforcement Action
Activity Type: Administrative - Informal
Activity Status: Achieved

Region Code: 03
Programmatic ID: AIR PA000240406
Facility Registry ID: 110000603847
Air Operating Status Code: OPR
Default Air Classification Code: MAJ
Air Program: New Source Performance Standards
Activity Date: 1998-08-13 00:00:00
Activity Status Date: 1998-08-13 00:00:00
Activity Group: Enforcement Action
Activity Type: Administrative - Informal
Activity Status: Achieved

Region Code: 03
Programmatic ID: AIR PA000240406
Facility Registry ID: 110000603847
Air Operating Status Code: OPR
Default Air Classification Code: MAJ
Air Program: New Source Performance Standards
Activity Date: 2000-05-08 00:00:00
Activity Status Date: 2000-05-08 00:00:00
Activity Group: Enforcement Action

Map ID
Direction
Distance
Elevation

MAP FINDINGS

Site

Database(s)

EDR ID Number
EPA ID Number

KIMBERLY CLARK PA LLC (Continued)

1000421465

Activity Type: Administrative - Informal
Activity Status: Achieved

Region Code: 03
Programmatic ID: AIR PA000240406
Facility Registry ID: 110000603847
Air Operating Status Code: OPR
Default Air Classification Code: MAJ
Air Program: New Source Performance Standards
Activity Date: 2000-08-03 00:00:00
Activity Status Date: 2000-08-03 00:00:00
Activity Group: Enforcement Action
Activity Type: Administrative - Informal
Activity Status: Achieved

Region Code: 03
Programmatic ID: AIR PA000240406
Facility Registry ID: 110000603847
Air Operating Status Code: OPR
Default Air Classification Code: MAJ
Air Program: New Source Performance Standards
Activity Date: 2007-06-01 00:00:00
Activity Status Date: 2007-06-01 00:00:00
Activity Group: Enforcement Action
Activity Type: Administrative - Informal
Activity Status: Achieved

Region Code: 03
Programmatic ID: AIR PA000240406
Facility Registry ID: 110000603847
Air Operating Status Code: OPR
Default Air Classification Code: MAJ
Air Program: New Source Performance Standards
Activity Date: 2007-09-17 00:00:00
Activity Status Date: 2007-09-17 00:00:00
Activity Group: Enforcement Action
Activity Type: Administrative - Informal
Activity Status: Achieved

Region Code: 03
Programmatic ID: AIR PA000240406
Facility Registry ID: 110000603847
Air Operating Status Code: OPR
Default Air Classification Code: MAJ
Air Program: New Source Performance Standards
Activity Date: 2008-09-09 00:00:00
Activity Status Date: 2008-09-09 00:00:00
Activity Group: Enforcement Action
Activity Type: Administrative - Informal
Activity Status: Achieved

Region Code: 03
Programmatic ID: AIR PA000240406
Facility Registry ID: 110000603847
Air Operating Status Code: OPR
Default Air Classification Code: MAJ
Air Program: New Source Performance Standards

Map ID
Direction
Distance
Elevation

MAP FINDINGS

Site

Database(s)

EDR ID Number
EPA ID Number

KIMBERLY CLARK PA LLC (Continued)

1000421465

Activity Date: 2009-11-02 00:00:00
Activity Status Date: 2009-11-02 00:00:00
Activity Group: Enforcement Action
Activity Type: Administrative - Informal
Activity Status: Achieved

Region Code: 03
Programmatic ID: AIR PA000240406
Facility Registry ID: 110000603847
Air Operating Status Code: OPR
Default Air Classification Code: MAJ
Air Program: New Source Performance Standards
Activity Date: 2010-09-29 00:00:00
Activity Status Date: 2010-09-29 00:00:00
Activity Group: Enforcement Action
Activity Type: Administrative - Informal
Activity Status: Achieved

Region Code: 03
Programmatic ID: AIR PA000240406
Facility Registry ID: 110000603847
Air Operating Status Code: OPR
Default Air Classification Code: MAJ
Air Program: Operating Permits
Activity Date: 2011-06-07 00:00:00
Activity Status Date: 2011-08-10 15:02:11
Activity Group: Compliance Monitoring
Activity Type: Inspection/Evaluation
Activity Status: Active

Region Code: 03
Programmatic ID: AIR PA000240406
Facility Registry ID: 110000603847
Air Operating Status Code: OPR
Default Air Classification Code: MAJ
Air Program: Prevention of Significant Deterioration of Air Quality
Activity Date: Not reported
Activity Status Date: 2001-05-02 00:00:00
Activity Group: Case File
Activity Type: Case File
Activity Status: Resolved

Region Code: 03
Programmatic ID: AIR PA000240406
Facility Registry ID: 110000603847
Air Operating Status Code: OPR
Default Air Classification Code: MAJ
Air Program: Prevention of Significant Deterioration of Air Quality
Activity Date: 2001-06-27 00:00:00
Activity Status Date: Not reported
Activity Group: Compliance Monitoring
Activity Type: Information Request
Activity Status: Not reported

Region Code: 03
Programmatic ID: AIR PA000240406
Facility Registry ID: 110000603847

Map ID
Direction
Distance
Elevation

MAP FINDINGS

Site

Database(s)

EDR ID Number
EPA ID Number

KIMBERLY CLARK PA LLC (Continued)

1000421465

Air Operating Status Code: OPR
Default Air Classification Code: MAJ
Air Program: Prevention of Significant Deterioration of Air Quality
Activity Date: 1989-01-18 00:00:00
Activity Status Date: Not reported
Activity Group: Compliance Monitoring
Activity Type: Inspection/Evaluation
Activity Status: Not reported

Region Code: 03
Programmatic ID: AIR PA000240406
Facility Registry ID: 110000603847
Air Operating Status Code: OPR
Default Air Classification Code: MAJ
Air Program: Prevention of Significant Deterioration of Air Quality
Activity Date: 1990-02-27 00:00:00
Activity Status Date: Not reported
Activity Group: Compliance Monitoring
Activity Type: Inspection/Evaluation
Activity Status: Not reported

Region Code: 03
Programmatic ID: AIR PA000240406
Facility Registry ID: 110000603847
Air Operating Status Code: OPR
Default Air Classification Code: MAJ
Air Program: Prevention of Significant Deterioration of Air Quality
Activity Date: 1991-03-06 00:00:00
Activity Status Date: Not reported
Activity Group: Compliance Monitoring
Activity Type: Inspection/Evaluation
Activity Status: Not reported

Region Code: 03
Programmatic ID: AIR PA000240406
Facility Registry ID: 110000603847
Air Operating Status Code: OPR
Default Air Classification Code: MAJ
Air Program: Prevention of Significant Deterioration of Air Quality
Activity Date: 1992-03-25 00:00:00
Activity Status Date: Not reported
Activity Group: Compliance Monitoring
Activity Type: Inspection/Evaluation
Activity Status: Not reported

Region Code: 03
Programmatic ID: AIR PA000240406
Facility Registry ID: 110000603847
Air Operating Status Code: OPR
Default Air Classification Code: MAJ
Air Program: Prevention of Significant Deterioration of Air Quality
Activity Date: 1993-03-12 00:00:00
Activity Status Date: Not reported
Activity Group: Compliance Monitoring
Activity Type: Inspection/Evaluation
Activity Status: Not reported

Map ID
Direction
Distance
Elevation

MAP FINDINGS

Site

Database(s)

EDR ID Number
EPA ID Number

KIMBERLY CLARK PA LLC (Continued)

1000421465

Region Code: 03
Programmatic ID: AIR PA000240406
Facility Registry ID: 110000603847
Air Operating Status Code: OPR
Default Air Classification Code: MAJ
Air Program: Prevention of Significant Deterioration of Air Quality
Activity Date: 1994-03-16 00:00:00
Activity Status Date: Not reported
Activity Group: Compliance Monitoring
Activity Type: Inspection/Evaluation
Activity Status: Not reported

Region Code: 03
Programmatic ID: AIR PA000240406
Facility Registry ID: 110000603847
Air Operating Status Code: OPR
Default Air Classification Code: MAJ
Air Program: Prevention of Significant Deterioration of Air Quality
Activity Date: 1994-11-14 00:00:00
Activity Status Date: Not reported
Activity Group: Compliance Monitoring
Activity Type: Inspection/Evaluation
Activity Status: Not reported

Region Code: 03
Programmatic ID: AIR PA000240406
Facility Registry ID: 110000603847
Air Operating Status Code: OPR
Default Air Classification Code: MAJ
Air Program: Prevention of Significant Deterioration of Air Quality
Activity Date: 1995-09-15 00:00:00
Activity Status Date: Not reported
Activity Group: Compliance Monitoring
Activity Type: Inspection/Evaluation
Activity Status: Not reported

Region Code: 03
Programmatic ID: AIR PA000240406
Facility Registry ID: 110000603847
Air Operating Status Code: OPR
Default Air Classification Code: MAJ
Air Program: Prevention of Significant Deterioration of Air Quality
Activity Date: 1995-10-05 00:00:00
Activity Status Date: Not reported
Activity Group: Compliance Monitoring
Activity Type: Inspection/Evaluation
Activity Status: Not reported

Region Code: 03
Programmatic ID: AIR PA000240406
Facility Registry ID: 110000603847
Air Operating Status Code: OPR
Default Air Classification Code: MAJ
Air Program: Prevention of Significant Deterioration of Air Quality
Activity Date: 1995-12-06 00:00:00
Activity Status Date: Not reported
Activity Group: Compliance Monitoring

Map ID
Direction
Distance
Elevation

MAP FINDINGS

Site

Database(s)

EDR ID Number
EPA ID Number

KIMBERLY CLARK PA LLC (Continued)

1000421465

Activity Type: Inspection/Evaluation
Activity Status: Not reported

Region Code: 03
Programmatic ID: AIR PA000240406
Facility Registry ID: 110000603847
Air Operating Status Code: OPR
Default Air Classification Code: MAJ
Air Program: Prevention of Significant Deterioration of Air Quality
Activity Date: 1996-02-22 00:00:00
Activity Status Date: Not reported
Activity Group: Compliance Monitoring
Activity Type: Inspection/Evaluation
Activity Status: Not reported

Region Code: 03
Programmatic ID: AIR PA000240406
Facility Registry ID: 110000603847
Air Operating Status Code: OPR
Default Air Classification Code: MAJ
Air Program: Prevention of Significant Deterioration of Air Quality
Activity Date: 1996-03-25 00:00:00
Activity Status Date: Not reported
Activity Group: Compliance Monitoring
Activity Type: Inspection/Evaluation
Activity Status: Not reported

Region Code: 03
Programmatic ID: AIR PA000240406
Facility Registry ID: 110000603847
Air Operating Status Code: OPR
Default Air Classification Code: MAJ
Air Program: Prevention of Significant Deterioration of Air Quality
Activity Date: 1996-08-01 00:00:00
Activity Status Date: Not reported
Activity Group: Compliance Monitoring
Activity Type: Inspection/Evaluation
Activity Status: Not reported

Region Code: 03
Programmatic ID: AIR PA000240406
Facility Registry ID: 110000603847
Air Operating Status Code: OPR
Default Air Classification Code: MAJ
Air Program: Prevention of Significant Deterioration of Air Quality
Activity Date: 1996-09-05 00:00:00
Activity Status Date: Not reported
Activity Group: Compliance Monitoring
Activity Type: Inspection/Evaluation
Activity Status: Not reported

Region Code: 03
Programmatic ID: AIR PA000240406
Facility Registry ID: 110000603847
Air Operating Status Code: OPR
Default Air Classification Code: MAJ
Air Program: Prevention of Significant Deterioration of Air Quality

Map ID
Direction
Distance
Elevation

MAP FINDINGS

Site

Database(s)

EDR ID Number
EPA ID Number

KIMBERLY CLARK PA LLC (Continued)

1000421465

Activity Date: 1997-03-10 00:00:00
Activity Status Date: Not reported
Activity Group: Compliance Monitoring
Activity Type: Inspection/Evaluation
Activity Status: Not reported

Region Code: 03
Programmatic ID: AIR PA000240406
Facility Registry ID: 110000603847
Air Operating Status Code: OPR
Default Air Classification Code: MAJ
Air Program: Prevention of Significant Deterioration of Air Quality
Activity Date: 1999-10-27 00:00:00
Activity Status Date: Not reported
Activity Group: Compliance Monitoring
Activity Type: Inspection/Evaluation
Activity Status: Not reported

Region Code: 03
Programmatic ID: AIR PA000240406
Facility Registry ID: 110000603847
Air Operating Status Code: OPR
Default Air Classification Code: MAJ
Air Program: Prevention of Significant Deterioration of Air Quality
Activity Date: 2001-10-16 00:00:00
Activity Status Date: Not reported
Activity Group: Compliance Monitoring
Activity Type: Inspection/Evaluation
Activity Status: Not reported

Region Code: 03
Programmatic ID: AIR PA000240406
Facility Registry ID: 110000603847
Air Operating Status Code: OPR
Default Air Classification Code: MAJ
Air Program: Prevention of Significant Deterioration of Air Quality
Activity Date: 1989-03-16 00:00:00
Activity Status Date: 1989-03-16 00:00:00
Activity Group: Enforcement Action
Activity Type: Administrative - Informal
Activity Status: Achieved

Region Code: 03
Programmatic ID: AIR PA000240406
Facility Registry ID: 110000603847
Air Operating Status Code: OPR
Default Air Classification Code: MAJ
Air Program: Prevention of Significant Deterioration of Air Quality
Activity Date: 1996-04-02 00:00:00
Activity Status Date: 1996-04-02 00:00:00
Activity Group: Enforcement Action
Activity Type: Administrative - Informal
Activity Status: Achieved

Region Code: 03
Programmatic ID: AIR PA000240406
Facility Registry ID: 110000603847

Map ID
Direction
Distance
Elevation

MAP FINDINGS

Site

Database(s)

EDR ID Number
EPA ID Number

KIMBERLY CLARK PA LLC (Continued)

1000421465

Air Operating Status Code: OPR
Default Air Classification Code: MAJ
Air Program: Prevention of Significant Deterioration of Air Quality
Activity Date: 1997-03-24 00:00:00
Activity Status Date: 1997-03-24 00:00:00
Activity Group: Enforcement Action
Activity Type: Administrative - Informal
Activity Status: Achieved

Region Code: 03
Programmatic ID: AIR PA000240406
Facility Registry ID: 110000603847
Air Operating Status Code: OPR
Default Air Classification Code: MAJ
Air Program: State Implementation Plan for National Primary and Secondary Ambient Air Quality Standards
Activity Date: Not reported
Activity Status Date: 1998-06-17 00:00:00
Activity Group: Case File
Activity Type: Case File
Activity Status: Resolved

Region Code: 03
Programmatic ID: AIR PA000240406
Facility Registry ID: 110000603847
Air Operating Status Code: OPR
Default Air Classification Code: MAJ
Air Program: State Implementation Plan for National Primary and Secondary Ambient Air Quality Standards
Activity Date: Not reported
Activity Status Date: 2001-05-02 00:00:00
Activity Group: Case File
Activity Type: Case File
Activity Status: Resolved

Region Code: 03
Programmatic ID: AIR PA000240406
Facility Registry ID: 110000603847
Air Operating Status Code: OPR
Default Air Classification Code: MAJ
Air Program: State Implementation Plan for National Primary and Secondary Ambient Air Quality Standards
Activity Date: Not reported
Activity Status Date: 2007-09-27 00:00:00
Activity Group: Case File
Activity Type: Case File
Activity Status: Resolved

Region Code: 03
Programmatic ID: AIR PA000240406
Facility Registry ID: 110000603847
Air Operating Status Code: OPR
Default Air Classification Code: MAJ
Air Program: State Implementation Plan for National Primary and Secondary Ambient Air Quality Standards
Activity Date: Not reported
Activity Status Date: 2008-06-26 00:00:00
Activity Group: Case File
Activity Type: Case File
Activity Status: Resolved

Map ID
Direction
Distance
Elevation

MAP FINDINGS

Site

Database(s)

EDR ID Number
EPA ID Number

KIMBERLY CLARK PA LLC (Continued)

1000421465

Region Code: 03
Programmatic ID: AIR PA000240406
Facility Registry ID: 110000603847
Air Operating Status Code: OPR
Default Air Classification Code: MAJ
Air Program: State Implementation Plan for National Primary and Secondary Ambient Air Quality Standards
Activity Date: Not reported
Activity Status Date: 2011-05-19 00:00:00
Activity Group: Case File
Activity Type: Case File
Activity Status: Resolved

Region Code: 03
Programmatic ID: AIR PA000240406
Facility Registry ID: 110000603847
Air Operating Status Code: OPR
Default Air Classification Code: MAJ
Air Program: State Implementation Plan for National Primary and Secondary Ambient Air Quality Standards
Activity Date: 2001-06-27 00:00:00
Activity Status Date: Not reported
Activity Group: Compliance Monitoring
Activity Type: Information Request
Activity Status: Not reported

Region Code: 03
Programmatic ID: AIR PA000240406
Facility Registry ID: 110000603847
Air Operating Status Code: OPR
Default Air Classification Code: MAJ
Air Program: State Implementation Plan for National Primary and Secondary Ambient Air Quality Standards
Activity Date: 2001-11-20 00:00:00
Activity Status Date: Not reported
Activity Group: Compliance Monitoring
Activity Type: Information Request
Activity Status: Not reported

Region Code: 03
Programmatic ID: AIR PA000240406
Facility Registry ID: 110000603847
Air Operating Status Code: OPR
Default Air Classification Code: MAJ
Air Program: State Implementation Plan for National Primary and Secondary Ambient Air Quality Standards
Activity Date: 1997-03-19 00:00:00
Activity Status Date: 2016-02-12 13:24:42
Activity Group: Compliance Monitoring
Activity Type: Inspection/Evaluation
Activity Status: Active

Region Code: 03
Programmatic ID: AIR PA000240406
Facility Registry ID: 110000603847
Air Operating Status Code: OPR
Default Air Classification Code: MAJ
Air Program: State Implementation Plan for National Primary and Secondary Ambient Air Quality Standards
Activity Date: 1997-09-12 00:00:00
Activity Status Date: 2016-02-12 13:23:13
Activity Group: Compliance Monitoring

Map ID
Direction
Distance
Elevation

MAP FINDINGS

Site

Database(s)

EDR ID Number
EPA ID Number

KIMBERLY CLARK PA LLC (Continued)

1000421465

Activity Type:	Inspection/Evaluation
Activity Status:	Active
Region Code:	03
Programmatic ID:	AIR PA000240406
Facility Registry ID:	110000603847
Air Operating Status Code:	OPR
Default Air Classification Code:	MAJ
Air Program:	State Implementation Plan for National Primary and Secondary Ambient Air Quality Standards
Activity Date:	1997-09-23 00:00:00
Activity Status Date:	2016-02-12 13:24:42
Activity Group:	Compliance Monitoring
Activity Type:	Inspection/Evaluation
Activity Status:	Active
Region Code:	03
Programmatic ID:	AIR PA000240406
Facility Registry ID:	110000603847
Air Operating Status Code:	OPR
Default Air Classification Code:	MAJ
Air Program:	State Implementation Plan for National Primary and Secondary Ambient Air Quality Standards
Activity Date:	1997-12-30 00:00:00
Activity Status Date:	2016-02-12 13:24:42
Activity Group:	Compliance Monitoring
Activity Type:	Inspection/Evaluation
Activity Status:	Active
Region Code:	03
Programmatic ID:	AIR PA000240406
Facility Registry ID:	110000603847
Air Operating Status Code:	OPR
Default Air Classification Code:	MAJ
Air Program:	State Implementation Plan for National Primary and Secondary Ambient Air Quality Standards
Activity Date:	1998-04-14 00:00:00
Activity Status Date:	2016-02-12 13:24:42
Activity Group:	Compliance Monitoring
Activity Type:	Inspection/Evaluation
Activity Status:	Active
Region Code:	03
Programmatic ID:	AIR PA000240406
Facility Registry ID:	110000603847
Air Operating Status Code:	OPR
Default Air Classification Code:	MAJ
Air Program:	State Implementation Plan for National Primary and Secondary Ambient Air Quality Standards
Activity Date:	1998-07-08 00:00:00
Activity Status Date:	2016-02-12 13:24:42
Activity Group:	Compliance Monitoring
Activity Type:	Inspection/Evaluation
Activity Status:	Active
Region Code:	03
Programmatic ID:	AIR PA000240406
Facility Registry ID:	110000603847
Air Operating Status Code:	OPR
Default Air Classification Code:	MAJ
Air Program:	State Implementation Plan for National Primary and Secondary Ambient Air Quality Standards

Map ID
Direction
Distance
Elevation

MAP FINDINGS

Site

Database(s)

EDR ID Number
EPA ID Number

KIMBERLY CLARK PA LLC (Continued)

1000421465

Activity Date: 1998-07-27 00:00:00
Activity Status Date: 2016-02-12 13:24:03
Activity Group: Compliance Monitoring
Activity Type: Inspection/Evaluation
Activity Status: Active

Region Code: 03
Programmatic ID: AIR PA000240406
Facility Registry ID: 110000603847
Air Operating Status Code: OPR
Default Air Classification Code: MAJ
Air Program: State Implementation Plan for National Primary and Secondary Ambient Air Quality Standards
Activity Date: 1998-07-28 00:00:00
Activity Status Date: 2016-02-12 13:24:03
Activity Group: Compliance Monitoring
Activity Type: Inspection/Evaluation
Activity Status: Active

Region Code: 03
Programmatic ID: AIR PA000240406
Facility Registry ID: 110000603847
Air Operating Status Code: OPR
Default Air Classification Code: MAJ
Air Program: State Implementation Plan for National Primary and Secondary Ambient Air Quality Standards
Activity Date: 1998-08-11 00:00:00
Activity Status Date: 2016-02-12 13:24:47
Activity Group: Compliance Monitoring
Activity Type: Inspection/Evaluation
Activity Status: Active

Region Code: 03
Programmatic ID: AIR PA000240406
Facility Registry ID: 110000603847
Air Operating Status Code: OPR
Default Air Classification Code: MAJ
Air Program: State Implementation Plan for National Primary and Secondary Ambient Air Quality Standards
Activity Date: 1998-09-25 00:00:00
Activity Status Date: 2016-02-12 13:24:13
Activity Group: Compliance Monitoring
Activity Type: Inspection/Evaluation
Activity Status: Active

Region Code: 03
Programmatic ID: AIR PA000240406
Facility Registry ID: 110000603847
Air Operating Status Code: OPR
Default Air Classification Code: MAJ
Air Program: State Implementation Plan for National Primary and Secondary Ambient Air Quality Standards
Activity Date: 1998-10-19 00:00:00
Activity Status Date: 2016-02-12 13:24:42
Activity Group: Compliance Monitoring
Activity Type: Inspection/Evaluation
Activity Status: Active

Region Code: 03
Programmatic ID: AIR PA000240406
Facility Registry ID: 110000603847

Map ID
Direction
Distance
Elevation

MAP FINDINGS

Site

Database(s)

EDR ID Number
EPA ID Number

KIMBERLY CLARK PA LLC (Continued)

1000421465

Air Operating Status Code: OPR
Default Air Classification Code: MAJ
Air Program: State Implementation Plan for National Primary and Secondary Ambient Air Quality Standards
Activity Date: 1999-01-11 00:00:00
Activity Status Date: 2016-02-12 13:24:42
Activity Group: Compliance Monitoring
Activity Type: Inspection/Evaluation
Activity Status: Active

Region Code: 03
Programmatic ID: AIR PA000240406
Facility Registry ID: 110000603847
Air Operating Status Code: OPR
Default Air Classification Code: MAJ
Air Program: State Implementation Plan for National Primary and Secondary Ambient Air Quality Standards
Activity Date: 1999-02-02 00:00:00
Activity Status Date: 2016-02-12 13:25:56
Activity Group: Compliance Monitoring
Activity Type: Inspection/Evaluation
Activity Status: Active

Region Code: 03
Programmatic ID: AIR PA000240406
Facility Registry ID: 110000603847
Air Operating Status Code: OPR
Default Air Classification Code: MAJ
Air Program: State Implementation Plan for National Primary and Secondary Ambient Air Quality Standards
Activity Date: 1999-02-22 00:00:00
Activity Status Date: 2016-02-12 13:24:52
Activity Group: Compliance Monitoring
Activity Type: Inspection/Evaluation
Activity Status: Active

Region Code: 03
Programmatic ID: AIR PA000240406
Facility Registry ID: 110000603847
Air Operating Status Code: OPR
Default Air Classification Code: MAJ
Air Program: State Implementation Plan for National Primary and Secondary Ambient Air Quality Standards
Activity Date: 1999-06-24 00:00:00
Activity Status Date: 2016-02-12 13:25:22
Activity Group: Compliance Monitoring
Activity Type: Inspection/Evaluation
Activity Status: Active

Region Code: 03
Programmatic ID: AIR PA000240406
Facility Registry ID: 110000603847
Air Operating Status Code: OPR
Default Air Classification Code: MAJ
Air Program: State Implementation Plan for National Primary and Secondary Ambient Air Quality Standards
Activity Date: 1999-10-22 00:00:00
Activity Status Date: 2016-02-12 13:26:21
Activity Group: Compliance Monitoring
Activity Type: Inspection/Evaluation
Activity Status: Active

Map ID
Direction
Distance
Elevation

MAP FINDINGS

Site

Database(s)

EDR ID Number
EPA ID Number

KIMBERLY CLARK PA LLC (Continued)

1000421465

Region Code: 03
Programmatic ID: AIR PA000240406
Facility Registry ID: 110000603847
Air Operating Status Code: OPR
Default Air Classification Code: MAJ
Air Program: State Implementation Plan for National Primary and Secondary Ambient Air Quality Standards
Activity Date: 1999-10-27 00:00:00
Activity Status Date: 2016-02-12 13:26:07
Activity Group: Compliance Monitoring
Activity Type: Inspection/Evaluation
Activity Status: Active

Region Code: 03
Programmatic ID: AIR PA000240406
Facility Registry ID: 110000603847
Air Operating Status Code: OPR
Default Air Classification Code: MAJ
Air Program: State Implementation Plan for National Primary and Secondary Ambient Air Quality Standards
Activity Date: 1999-12-01 00:00:00
Activity Status Date: 2016-02-12 13:26:08
Activity Group: Compliance Monitoring
Activity Type: Inspection/Evaluation
Activity Status: Active

Region Code: 03
Programmatic ID: AIR PA000240406
Facility Registry ID: 110000603847
Air Operating Status Code: OPR
Default Air Classification Code: MAJ
Air Program: State Implementation Plan for National Primary and Secondary Ambient Air Quality Standards
Activity Date: 2000-02-01 00:00:00
Activity Status Date: 2016-02-12 13:26:49
Activity Group: Compliance Monitoring
Activity Type: Inspection/Evaluation
Activity Status: Active

Region Code: 03
Programmatic ID: AIR PA000240406
Facility Registry ID: 110000603847
Air Operating Status Code: OPR
Default Air Classification Code: MAJ
Air Program: State Implementation Plan for National Primary and Secondary Ambient Air Quality Standards
Activity Date: 2000-02-03 00:00:00
Activity Status Date: 2016-02-12 13:26:49
Activity Group: Compliance Monitoring
Activity Type: Inspection/Evaluation
Activity Status: Active

Region Code: 03
Programmatic ID: AIR PA000240406
Facility Registry ID: 110000603847
Air Operating Status Code: OPR
Default Air Classification Code: MAJ
Air Program: State Implementation Plan for National Primary and Secondary Ambient Air Quality Standards
Activity Date: 2000-03-29 00:00:00
Activity Status Date: 2016-02-12 13:27:12
Activity Group: Compliance Monitoring

Map ID
Direction
Distance
Elevation

MAP FINDINGS

Site

Database(s)

EDR ID Number
EPA ID Number

KIMBERLY CLARK PA LLC (Continued)

1000421465

Activity Type:	Inspection/Evaluation
Activity Status:	Active
Region Code:	03
Programmatic ID:	AIR PA000240406
Facility Registry ID:	110000603847
Air Operating Status Code:	OPR
Default Air Classification Code:	MAJ
Air Program:	State Implementation Plan for National Primary and Secondary Ambient Air Quality Standards
Activity Date:	2000-04-03 00:00:00
Activity Status Date:	2016-02-12 13:27:11
Activity Group:	Compliance Monitoring
Activity Type:	Inspection/Evaluation
Activity Status:	Active
Region Code:	03
Programmatic ID:	AIR PA000240406
Facility Registry ID:	110000603847
Air Operating Status Code:	OPR
Default Air Classification Code:	MAJ
Air Program:	State Implementation Plan for National Primary and Secondary Ambient Air Quality Standards
Activity Date:	2000-04-06 00:00:00
Activity Status Date:	2016-02-12 13:27:23
Activity Group:	Compliance Monitoring
Activity Type:	Inspection/Evaluation
Activity Status:	Active
Region Code:	03
Programmatic ID:	AIR PA000240406
Facility Registry ID:	110000603847
Air Operating Status Code:	OPR
Default Air Classification Code:	MAJ
Air Program:	State Implementation Plan for National Primary and Secondary Ambient Air Quality Standards
Activity Date:	2000-05-02 00:00:00
Activity Status Date:	2016-02-12 13:28:04
Activity Group:	Compliance Monitoring
Activity Type:	Inspection/Evaluation
Activity Status:	Active
Region Code:	03
Programmatic ID:	AIR PA000240406
Facility Registry ID:	110000603847
Air Operating Status Code:	OPR
Default Air Classification Code:	MAJ
Air Program:	State Implementation Plan for National Primary and Secondary Ambient Air Quality Standards
Activity Date:	2000-05-15 00:00:00
Activity Status Date:	2016-02-12 13:27:58
Activity Group:	Compliance Monitoring
Activity Type:	Inspection/Evaluation
Activity Status:	Active
Region Code:	03
Programmatic ID:	AIR PA000240406
Facility Registry ID:	110000603847
Air Operating Status Code:	OPR
Default Air Classification Code:	MAJ
Air Program:	State Implementation Plan for National Primary and Secondary Ambient Air Quality Standards

Map ID
Direction
Distance
Elevation

MAP FINDINGS

Site

Database(s)

EDR ID Number
EPA ID Number

KIMBERLY CLARK PA LLC (Continued)

1000421465

Activity Date: 2000-05-23 00:00:00
Activity Status Date: 2016-02-12 13:28:04
Activity Group: Compliance Monitoring
Activity Type: Inspection/Evaluation
Activity Status: Active

Region Code: 03
Programmatic ID: AIR PA000240406
Facility Registry ID: 110000603847
Air Operating Status Code: OPR
Default Air Classification Code: MAJ
Air Program: State Implementation Plan for National Primary and Secondary Ambient Air Quality Standards
Activity Date: 2000-12-07 00:00:00
Activity Status Date: 2016-02-12 13:28:42
Activity Group: Compliance Monitoring
Activity Type: Inspection/Evaluation
Activity Status: Active

Region Code: 03
Programmatic ID: AIR PA000240406
Facility Registry ID: 110000603847
Air Operating Status Code: OPR
Default Air Classification Code: MAJ
Air Program: State Implementation Plan for National Primary and Secondary Ambient Air Quality Standards
Activity Date: 2001-02-02 00:00:00
Activity Status Date: 2016-02-12 13:28:58
Activity Group: Compliance Monitoring
Activity Type: Inspection/Evaluation
Activity Status: Active

Region Code: 03
Programmatic ID: AIR PA000240406
Facility Registry ID: 110000603847
Air Operating Status Code: OPR
Default Air Classification Code: MAJ
Air Program: State Implementation Plan for National Primary and Secondary Ambient Air Quality Standards
Activity Date: 2001-10-16 00:00:00
Activity Status Date: 2016-02-12 13:30:17
Activity Group: Compliance Monitoring
Activity Type: Inspection/Evaluation
Activity Status: Active

Region Code: 03
Programmatic ID: AIR PA000240406
Facility Registry ID: 110000603847
Air Operating Status Code: OPR
Default Air Classification Code: MAJ
Air Program: State Implementation Plan for National Primary and Secondary Ambient Air Quality Standards
Activity Date: 2001-10-17 00:00:00
Activity Status Date: 2016-02-12 13:30:17
Activity Group: Compliance Monitoring
Activity Type: Inspection/Evaluation
Activity Status: Active

Region Code: 03
Programmatic ID: AIR PA000240406
Facility Registry ID: 110000603847

Map ID
Direction
Distance
Elevation

MAP FINDINGS

Site

Database(s)

EDR ID Number
EPA ID Number

KIMBERLY CLARK PA LLC (Continued)

1000421465

Air Operating Status Code: OPR
Default Air Classification Code: MAJ
Air Program: State Implementation Plan for National Primary and Secondary Ambient Air Quality Standards
Activity Date: 2001-11-07 00:00:00
Activity Status Date: 2016-02-12 13:30:22
Activity Group: Compliance Monitoring
Activity Type: Inspection/Evaluation
Activity Status: Active

Region Code: 03
Programmatic ID: AIR PA000240406
Facility Registry ID: 110000603847
Air Operating Status Code: OPR
Default Air Classification Code: MAJ
Air Program: State Implementation Plan for National Primary and Secondary Ambient Air Quality Standards
Activity Date: 2001-11-09 00:00:00
Activity Status Date: 2016-02-12 13:30:21
Activity Group: Compliance Monitoring
Activity Type: Inspection/Evaluation
Activity Status: Active

Region Code: 03
Programmatic ID: AIR PA000240406
Facility Registry ID: 110000603847
Air Operating Status Code: OPR
Default Air Classification Code: MAJ
Air Program: State Implementation Plan for National Primary and Secondary Ambient Air Quality Standards
Activity Date: 2001-11-09 00:00:00
Activity Status Date: 2016-02-12 13:30:25
Activity Group: Compliance Monitoring
Activity Type: Inspection/Evaluation
Activity Status: Active

Region Code: 03
Programmatic ID: AIR PA000240406
Facility Registry ID: 110000603847
Air Operating Status Code: OPR
Default Air Classification Code: MAJ
Air Program: State Implementation Plan for National Primary and Secondary Ambient Air Quality Standards
Activity Date: 2001-12-14 00:00:00
Activity Status Date: 2016-02-12 13:30:40
Activity Group: Compliance Monitoring
Activity Type: Inspection/Evaluation
Activity Status: Active

Region Code: 03
Programmatic ID: AIR PA000240406
Facility Registry ID: 110000603847
Air Operating Status Code: OPR
Default Air Classification Code: MAJ
Air Program: State Implementation Plan for National Primary and Secondary Ambient Air Quality Standards
Activity Date: 2002-03-04 00:00:00
Activity Status Date: 2016-02-12 13:30:53
Activity Group: Compliance Monitoring
Activity Type: Inspection/Evaluation
Activity Status: Active

Map ID
Direction
Distance
Elevation

MAP FINDINGS

Site

Database(s)

EDR ID Number
EPA ID Number

KIMBERLY CLARK PA LLC (Continued)

1000421465

Region Code: 03
Programmatic ID: AIR PA000240406
Facility Registry ID: 110000603847
Air Operating Status Code: OPR
Default Air Classification Code: MAJ
Air Program: State Implementation Plan for National Primary and Secondary Ambient Air Quality Standards
Activity Date: 2002-03-22 00:00:00
Activity Status Date: 2016-02-12 13:30:53
Activity Group: Compliance Monitoring
Activity Type: Inspection/Evaluation
Activity Status: Active

Region Code: 03
Programmatic ID: AIR PA000240406
Facility Registry ID: 110000603847
Air Operating Status Code: OPR
Default Air Classification Code: MAJ
Air Program: State Implementation Plan for National Primary and Secondary Ambient Air Quality Standards
Activity Date: 2002-04-19 00:00:00
Activity Status Date: 2016-02-12 13:31:25
Activity Group: Compliance Monitoring
Activity Type: Inspection/Evaluation
Activity Status: Active

Region Code: 03
Programmatic ID: AIR PA000240406
Facility Registry ID: 110000603847
Air Operating Status Code: OPR
Default Air Classification Code: MAJ
Air Program: State Implementation Plan for National Primary and Secondary Ambient Air Quality Standards
Activity Date: 2002-08-21 00:00:00
Activity Status Date: 2016-02-12 13:31:25
Activity Group: Compliance Monitoring
Activity Type: Inspection/Evaluation
Activity Status: Active

Region Code: 03
Programmatic ID: AIR PA000240406
Facility Registry ID: 110000603847
Air Operating Status Code: OPR
Default Air Classification Code: MAJ
Air Program: State Implementation Plan for National Primary and Secondary Ambient Air Quality Standards
Activity Date: 2002-11-04 00:00:00
Activity Status Date: 2016-02-12 13:31:41
Activity Group: Compliance Monitoring
Activity Type: Inspection/Evaluation
Activity Status: Active

Region Code: 03
Programmatic ID: AIR PA000240406
Facility Registry ID: 110000603847
Air Operating Status Code: OPR
Default Air Classification Code: MAJ
Air Program: State Implementation Plan for National Primary and Secondary Ambient Air Quality Standards
Activity Date: 2002-11-22 00:00:00
Activity Status Date: 2016-02-12 13:49:27
Activity Group: Compliance Monitoring

Map ID
Direction
Distance
Elevation

MAP FINDINGS

Site

Database(s)

EDR ID Number
EPA ID Number

KIMBERLY CLARK PA LLC (Continued)

1000421465

Activity Type:	Inspection/Evaluation
Activity Status:	Active
Region Code:	03
Programmatic ID:	AIR PA000240406
Facility Registry ID:	110000603847
Air Operating Status Code:	OPR
Default Air Classification Code:	MAJ
Air Program:	State Implementation Plan for National Primary and Secondary Ambient Air Quality Standards
Activity Date:	2003-03-14 00:00:00
Activity Status Date:	2016-02-12 13:32:11
Activity Group:	Compliance Monitoring
Activity Type:	Inspection/Evaluation
Activity Status:	Active
Region Code:	03
Programmatic ID:	AIR PA000240406
Facility Registry ID:	110000603847
Air Operating Status Code:	OPR
Default Air Classification Code:	MAJ
Air Program:	State Implementation Plan for National Primary and Secondary Ambient Air Quality Standards
Activity Date:	2003-03-27 00:00:00
Activity Status Date:	2016-02-12 13:32:12
Activity Group:	Compliance Monitoring
Activity Type:	Inspection/Evaluation
Activity Status:	Active
Region Code:	03
Programmatic ID:	AIR PA000240406
Facility Registry ID:	110000603847
Air Operating Status Code:	OPR
Default Air Classification Code:	MAJ
Air Program:	State Implementation Plan for National Primary and Secondary Ambient Air Quality Standards
Activity Date:	2003-04-17 00:00:00
Activity Status Date:	2016-04-06 16:02:39
Activity Group:	Compliance Monitoring
Activity Type:	Inspection/Evaluation
Activity Status:	Active
Region Code:	03
Programmatic ID:	AIR PA000240406
Facility Registry ID:	110000603847
Air Operating Status Code:	OPR
Default Air Classification Code:	MAJ
Air Program:	State Implementation Plan for National Primary and Secondary Ambient Air Quality Standards
Activity Date:	2003-04-22 00:00:00
Activity Status Date:	2016-02-12 13:32:20
Activity Group:	Compliance Monitoring
Activity Type:	Inspection/Evaluation
Activity Status:	Active
Region Code:	03
Programmatic ID:	AIR PA000240406
Facility Registry ID:	110000603847
Air Operating Status Code:	OPR
Default Air Classification Code:	MAJ
Air Program:	State Implementation Plan for National Primary and Secondary Ambient Air Quality Standards

Map ID
Direction
Distance
Elevation

MAP FINDINGS

Site

Database(s)

EDR ID Number
EPA ID Number

KIMBERLY CLARK PA LLC (Continued)

1000421465

Activity Date: 2003-05-23 00:00:00
Activity Status Date: 2016-02-12 13:32:27
Activity Group: Compliance Monitoring
Activity Type: Inspection/Evaluation
Activity Status: Active

Region Code: 03
Programmatic ID: AIR PA000240406
Facility Registry ID: 110000603847
Air Operating Status Code: OPR
Default Air Classification Code: MAJ
Air Program: State Implementation Plan for National Primary and Secondary Ambient Air Quality Standards
Activity Date: 2003-08-13 00:00:00
Activity Status Date: 2016-02-12 13:32:55
Activity Group: Compliance Monitoring
Activity Type: Inspection/Evaluation
Activity Status: Active

Region Code: 03
Programmatic ID: AIR PA000240406
Facility Registry ID: 110000603847
Air Operating Status Code: OPR
Default Air Classification Code: MAJ
Air Program: State Implementation Plan for National Primary and Secondary Ambient Air Quality Standards
Activity Date: 2003-11-24 00:00:00
Activity Status Date: 2016-02-12 13:33:17
Activity Group: Compliance Monitoring
Activity Type: Inspection/Evaluation
Activity Status: Active

Region Code: 03
Programmatic ID: AIR PA000240406
Facility Registry ID: 110000603847
Air Operating Status Code: OPR
Default Air Classification Code: MAJ
Air Program: State Implementation Plan for National Primary and Secondary Ambient Air Quality Standards
Activity Date: 2003-11-26 00:00:00
Activity Status Date: 2016-02-12 13:49:33
Activity Group: Compliance Monitoring
Activity Type: Inspection/Evaluation
Activity Status: Active

Region Code: 03
Programmatic ID: AIR PA000240406
Facility Registry ID: 110000603847
Air Operating Status Code: OPR
Default Air Classification Code: MAJ
Air Program: State Implementation Plan for National Primary and Secondary Ambient Air Quality Standards
Activity Date: 2004-01-06 00:00:00
Activity Status Date: 2016-02-12 13:33:23
Activity Group: Compliance Monitoring
Activity Type: Inspection/Evaluation
Activity Status: Active

Region Code: 03
Programmatic ID: AIR PA000240406
Facility Registry ID: 110000603847

Map ID
Direction
Distance
Elevation

MAP FINDINGS

Site

Database(s)

EDR ID Number
EPA ID Number

KIMBERLY CLARK PA LLC (Continued)

1000421465

Air Operating Status Code: OPR
Default Air Classification Code: MAJ
Air Program: State Implementation Plan for National Primary and Secondary Ambient Air Quality Standards
Activity Date: 2004-03-02 00:00:00
Activity Status Date: 2016-02-12 13:33:35
Activity Group: Compliance Monitoring
Activity Type: Inspection/Evaluation
Activity Status: Active

Region Code: 03
Programmatic ID: AIR PA000240406
Facility Registry ID: 110000603847
Air Operating Status Code: OPR
Default Air Classification Code: MAJ
Air Program: State Implementation Plan for National Primary and Secondary Ambient Air Quality Standards
Activity Date: 2004-03-15 00:00:00
Activity Status Date: 2016-02-12 13:33:39
Activity Group: Compliance Monitoring
Activity Type: Inspection/Evaluation
Activity Status: Active

Region Code: 03
Programmatic ID: AIR PA000240406
Facility Registry ID: 110000603847
Air Operating Status Code: OPR
Default Air Classification Code: MAJ
Air Program: State Implementation Plan for National Primary and Secondary Ambient Air Quality Standards
Activity Date: 2004-06-21 00:00:00
Activity Status Date: 2016-02-12 13:34:06
Activity Group: Compliance Monitoring
Activity Type: Inspection/Evaluation
Activity Status: Active

Region Code: 03
Programmatic ID: AIR PA000240406
Facility Registry ID: 110000603847
Air Operating Status Code: OPR
Default Air Classification Code: MAJ
Air Program: State Implementation Plan for National Primary and Secondary Ambient Air Quality Standards
Activity Date: 2004-06-22 00:00:00
Activity Status Date: 2016-02-12 13:34:07
Activity Group: Compliance Monitoring
Activity Type: Inspection/Evaluation
Activity Status: Active

Region Code: 03
Programmatic ID: AIR PA000240406
Facility Registry ID: 110000603847
Air Operating Status Code: OPR
Default Air Classification Code: MAJ
Air Program: State Implementation Plan for National Primary and Secondary Ambient Air Quality Standards
Activity Date: 2004-09-23 00:00:00
Activity Status Date: 2016-02-12 13:34:34
Activity Group: Compliance Monitoring
Activity Type: Inspection/Evaluation
Activity Status: Active

Map ID
Direction
Distance
Elevation

MAP FINDINGS

Site

Database(s)

EDR ID Number
EPA ID Number

KIMBERLY CLARK PA LLC (Continued)

1000421465

Region Code: 03
Programmatic ID: AIR PA000240406
Facility Registry ID: 110000603847
Air Operating Status Code: OPR
Default Air Classification Code: MAJ
Air Program: State Implementation Plan for National Primary and Secondary Ambient Air Quality Standards
Activity Date: 2004-10-06 00:00:00
Activity Status Date: 2016-02-12 13:34:30
Activity Group: Compliance Monitoring
Activity Type: Inspection/Evaluation
Activity Status: Active

Region Code: 03
Programmatic ID: AIR PA000240406
Facility Registry ID: 110000603847
Air Operating Status Code: OPR
Default Air Classification Code: MAJ
Air Program: State Implementation Plan for National Primary and Secondary Ambient Air Quality Standards
Activity Date: 2004-12-01 00:00:00
Activity Status Date: 2016-02-12 13:34:40
Activity Group: Compliance Monitoring
Activity Type: Inspection/Evaluation
Activity Status: Active

Region Code: 03
Programmatic ID: AIR PA000240406
Facility Registry ID: 110000603847
Air Operating Status Code: OPR
Default Air Classification Code: MAJ
Air Program: State Implementation Plan for National Primary and Secondary Ambient Air Quality Standards
Activity Date: 2005-02-02 00:00:00
Activity Status Date: 2016-02-12 13:34:47
Activity Group: Compliance Monitoring
Activity Type: Inspection/Evaluation
Activity Status: Active

Region Code: 03
Programmatic ID: AIR PA000240406
Facility Registry ID: 110000603847
Air Operating Status Code: OPR
Default Air Classification Code: MAJ
Air Program: State Implementation Plan for National Primary and Secondary Ambient Air Quality Standards
Activity Date: 2005-02-11 00:00:00
Activity Status Date: 2016-02-12 13:34:50
Activity Group: Compliance Monitoring
Activity Type: Inspection/Evaluation
Activity Status: Active

Region Code: 03
Programmatic ID: AIR PA000240406
Facility Registry ID: 110000603847
Air Operating Status Code: OPR
Default Air Classification Code: MAJ
Air Program: State Implementation Plan for National Primary and Secondary Ambient Air Quality Standards
Activity Date: 2005-03-15 00:00:00
Activity Status Date: 2016-02-12 13:34:56
Activity Group: Compliance Monitoring

Map ID
Direction
Distance
Elevation

MAP FINDINGS

Site

Database(s)

EDR ID Number
EPA ID Number

KIMBERLY CLARK PA LLC (Continued)

1000421465

Activity Type:	Inspection/Evaluation
Activity Status:	Active
Region Code:	03
Programmatic ID:	AIR PA000240406
Facility Registry ID:	110000603847
Air Operating Status Code:	OPR
Default Air Classification Code:	MAJ
Air Program:	State Implementation Plan for National Primary and Secondary Ambient Air Quality Standards
Activity Date:	2005-04-21 00:00:00
Activity Status Date:	2016-02-12 13:49:40
Activity Group:	Compliance Monitoring
Activity Type:	Inspection/Evaluation
Activity Status:	Active
Region Code:	03
Programmatic ID:	AIR PA000240406
Facility Registry ID:	110000603847
Air Operating Status Code:	OPR
Default Air Classification Code:	MAJ
Air Program:	State Implementation Plan for National Primary and Secondary Ambient Air Quality Standards
Activity Date:	2005-04-26 00:00:00
Activity Status Date:	2016-02-12 13:35:05
Activity Group:	Compliance Monitoring
Activity Type:	Inspection/Evaluation
Activity Status:	Active
Region Code:	03
Programmatic ID:	AIR PA000240406
Facility Registry ID:	110000603847
Air Operating Status Code:	OPR
Default Air Classification Code:	MAJ
Air Program:	State Implementation Plan for National Primary and Secondary Ambient Air Quality Standards
Activity Date:	2005-06-06 00:00:00
Activity Status Date:	2016-02-12 13:35:15
Activity Group:	Compliance Monitoring
Activity Type:	Inspection/Evaluation
Activity Status:	Active
Region Code:	03
Programmatic ID:	AIR PA000240406
Facility Registry ID:	110000603847
Air Operating Status Code:	OPR
Default Air Classification Code:	MAJ
Air Program:	State Implementation Plan for National Primary and Secondary Ambient Air Quality Standards
Activity Date:	2005-06-08 00:00:00
Activity Status Date:	2016-02-12 13:35:26
Activity Group:	Compliance Monitoring
Activity Type:	Inspection/Evaluation
Activity Status:	Active
Region Code:	03
Programmatic ID:	AIR PA000240406
Facility Registry ID:	110000603847
Air Operating Status Code:	OPR
Default Air Classification Code:	MAJ
Air Program:	State Implementation Plan for National Primary and Secondary Ambient Air Quality Standards

Map ID
Direction
Distance
Elevation

MAP FINDINGS

Site

Database(s)

EDR ID Number
EPA ID Number

KIMBERLY CLARK PA LLC (Continued)

1000421465

Activity Date: 2005-07-01 00:00:00
Activity Status Date: 2016-02-12 13:35:29
Activity Group: Compliance Monitoring
Activity Type: Inspection/Evaluation
Activity Status: Active

Region Code: 03
Programmatic ID: AIR PA000240406
Facility Registry ID: 110000603847
Air Operating Status Code: OPR
Default Air Classification Code: MAJ
Air Program: State Implementation Plan for National Primary and Secondary Ambient Air Quality Standards
Activity Date: 2005-08-11 00:00:00
Activity Status Date: 2016-02-12 13:35:31
Activity Group: Compliance Monitoring
Activity Type: Inspection/Evaluation
Activity Status: Active

Region Code: 03
Programmatic ID: AIR PA000240406
Facility Registry ID: 110000603847
Air Operating Status Code: OPR
Default Air Classification Code: MAJ
Air Program: State Implementation Plan for National Primary and Secondary Ambient Air Quality Standards
Activity Date: 2005-11-09 00:00:00
Activity Status Date: 2016-02-12 13:35:50
Activity Group: Compliance Monitoring
Activity Type: Inspection/Evaluation
Activity Status: Active

Region Code: 03
Programmatic ID: AIR PA000240406
Facility Registry ID: 110000603847
Air Operating Status Code: OPR
Default Air Classification Code: MAJ
Air Program: State Implementation Plan for National Primary and Secondary Ambient Air Quality Standards
Activity Date: 2005-11-14 00:00:00
Activity Status Date: 2016-02-12 13:35:50
Activity Group: Compliance Monitoring
Activity Type: Inspection/Evaluation
Activity Status: Active

Region Code: 03
Programmatic ID: AIR PA000240406
Facility Registry ID: 110000603847
Air Operating Status Code: OPR
Default Air Classification Code: MAJ
Air Program: State Implementation Plan for National Primary and Secondary Ambient Air Quality Standards
Activity Date: 2005-11-30 00:00:00
Activity Status Date: 2016-02-12 13:37:35
Activity Group: Compliance Monitoring
Activity Type: Inspection/Evaluation
Activity Status: Active

Region Code: 03
Programmatic ID: AIR PA000240406
Facility Registry ID: 110000603847

Map ID
Direction
Distance
Elevation

MAP FINDINGS

Site

Database(s)

EDR ID Number
EPA ID Number

KIMBERLY CLARK PA LLC (Continued)

1000421465

Air Operating Status Code: OPR
Default Air Classification Code: MAJ
Air Program: State Implementation Plan for National Primary and Secondary Ambient Air Quality Standards
Activity Date: 2006-02-24 00:00:00
Activity Status Date: 2016-02-12 13:36:08
Activity Group: Compliance Monitoring
Activity Type: Inspection/Evaluation
Activity Status: Active

Region Code: 03
Programmatic ID: AIR PA000240406
Facility Registry ID: 110000603847
Air Operating Status Code: OPR
Default Air Classification Code: MAJ
Air Program: State Implementation Plan for National Primary and Secondary Ambient Air Quality Standards
Activity Date: 2006-02-24 00:00:00
Activity Status Date: 2016-02-12 13:49:46
Activity Group: Compliance Monitoring
Activity Type: Inspection/Evaluation
Activity Status: Active

Region Code: 03
Programmatic ID: AIR PA000240406
Facility Registry ID: 110000603847
Air Operating Status Code: OPR
Default Air Classification Code: MAJ
Air Program: State Implementation Plan for National Primary and Secondary Ambient Air Quality Standards
Activity Date: 2006-05-16 00:00:00
Activity Status Date: 2016-02-12 13:36:25
Activity Group: Compliance Monitoring
Activity Type: Inspection/Evaluation
Activity Status: Active

Region Code: 03
Programmatic ID: AIR PA000240406
Facility Registry ID: 110000603847
Air Operating Status Code: OPR
Default Air Classification Code: MAJ
Air Program: State Implementation Plan for National Primary and Secondary Ambient Air Quality Standards
Activity Date: 2006-06-02 00:00:00
Activity Status Date: 2016-02-12 13:36:28
Activity Group: Compliance Monitoring
Activity Type: Inspection/Evaluation
Activity Status: Active

Region Code: 03
Programmatic ID: AIR PA000240406
Facility Registry ID: 110000603847
Air Operating Status Code: OPR
Default Air Classification Code: MAJ
Air Program: State Implementation Plan for National Primary and Secondary Ambient Air Quality Standards
Activity Date: 2006-06-30 00:00:00
Activity Status Date: 2016-02-12 13:36:35
Activity Group: Compliance Monitoring
Activity Type: Inspection/Evaluation
Activity Status: Active

Map ID
Direction
Distance
Elevation

MAP FINDINGS

Site

Database(s)

EDR ID Number
EPA ID Number

KIMBERLY CLARK PA LLC (Continued)

1000421465

Region Code: 03
Programmatic ID: AIR PA000240406
Facility Registry ID: 110000603847
Air Operating Status Code: OPR
Default Air Classification Code: MAJ
Air Program: State Implementation Plan for National Primary and Secondary Ambient Air Quality Standards
Activity Date: 2006-11-02 00:00:00
Activity Status Date: 2016-02-12 13:37:00
Activity Group: Compliance Monitoring
Activity Type: Inspection/Evaluation
Activity Status: Active

Region Code: 03
Programmatic ID: AIR PA000240406
Facility Registry ID: 110000603847
Air Operating Status Code: OPR
Default Air Classification Code: MAJ
Air Program: State Implementation Plan for National Primary and Secondary Ambient Air Quality Standards
Activity Date: 2006-11-30 00:00:00
Activity Status Date: 2016-02-12 13:37:02
Activity Group: Compliance Monitoring
Activity Type: Inspection/Evaluation
Activity Status: Active

Region Code: 03
Programmatic ID: AIR PA000240406
Facility Registry ID: 110000603847
Air Operating Status Code: OPR
Default Air Classification Code: MAJ
Air Program: State Implementation Plan for National Primary and Secondary Ambient Air Quality Standards
Activity Date: 2007-01-29 00:00:00
Activity Status Date: 2016-02-12 13:49:52
Activity Group: Compliance Monitoring
Activity Type: Inspection/Evaluation
Activity Status: Active

Region Code: 03
Programmatic ID: AIR PA000240406
Facility Registry ID: 110000603847
Air Operating Status Code: OPR
Default Air Classification Code: MAJ
Air Program: State Implementation Plan for National Primary and Secondary Ambient Air Quality Standards
Activity Date: 2007-03-30 00:00:00
Activity Status Date: 2016-02-12 13:37:27
Activity Group: Compliance Monitoring
Activity Type: Inspection/Evaluation
Activity Status: Active

Region Code: 03
Programmatic ID: AIR PA000240406
Facility Registry ID: 110000603847
Air Operating Status Code: OPR
Default Air Classification Code: MAJ
Air Program: State Implementation Plan for National Primary and Secondary Ambient Air Quality Standards
Activity Date: 2007-04-19 00:00:00
Activity Status Date: 2016-02-12 13:37:32
Activity Group: Compliance Monitoring

Map ID
Direction
Distance
Elevation

MAP FINDINGS

Site

Database(s)

EDR ID Number
EPA ID Number

KIMBERLY CLARK PA LLC (Continued)

1000421465

Activity Type:	Inspection/Evaluation
Activity Status:	Active
Region Code:	03
Programmatic ID:	AIR PA000240406
Facility Registry ID:	110000603847
Air Operating Status Code:	OPR
Default Air Classification Code:	MAJ
Air Program:	State Implementation Plan for National Primary and Secondary Ambient Air Quality Standards
Activity Date:	2007-04-20 00:00:00
Activity Status Date:	2016-02-12 13:37:32
Activity Group:	Compliance Monitoring
Activity Type:	Inspection/Evaluation
Activity Status:	Active
Region Code:	03
Programmatic ID:	AIR PA000240406
Facility Registry ID:	110000603847
Air Operating Status Code:	OPR
Default Air Classification Code:	MAJ
Air Program:	State Implementation Plan for National Primary and Secondary Ambient Air Quality Standards
Activity Date:	2007-04-26 00:00:00
Activity Status Date:	2016-02-12 13:37:32
Activity Group:	Compliance Monitoring
Activity Type:	Inspection/Evaluation
Activity Status:	Active
Region Code:	03
Programmatic ID:	AIR PA000240406
Facility Registry ID:	110000603847
Air Operating Status Code:	OPR
Default Air Classification Code:	MAJ
Air Program:	State Implementation Plan for National Primary and Secondary Ambient Air Quality Standards
Activity Date:	2007-05-04 00:00:00
Activity Status Date:	2016-02-12 13:37:34
Activity Group:	Compliance Monitoring
Activity Type:	Inspection/Evaluation
Activity Status:	Active
Region Code:	03
Programmatic ID:	AIR PA000240406
Facility Registry ID:	110000603847
Air Operating Status Code:	OPR
Default Air Classification Code:	MAJ
Air Program:	State Implementation Plan for National Primary and Secondary Ambient Air Quality Standards
Activity Date:	2007-05-04 00:00:00
Activity Status Date:	2016-02-12 13:39:44
Activity Group:	Compliance Monitoring
Activity Type:	Inspection/Evaluation
Activity Status:	Active
Region Code:	03
Programmatic ID:	AIR PA000240406
Facility Registry ID:	110000603847
Air Operating Status Code:	OPR
Default Air Classification Code:	MAJ
Air Program:	State Implementation Plan for National Primary and Secondary Ambient Air Quality Standards

Map ID
Direction
Distance
Elevation

MAP FINDINGS

Site

Database(s)

EDR ID Number
EPA ID Number

KIMBERLY CLARK PA LLC (Continued)

1000421465

Activity Date: 2007-05-29 00:00:00
Activity Status Date: 2016-02-12 13:37:45
Activity Group: Compliance Monitoring
Activity Type: Inspection/Evaluation
Activity Status: Active

Region Code: 03
Programmatic ID: AIR PA000240406
Facility Registry ID: 110000603847
Air Operating Status Code: OPR
Default Air Classification Code: MAJ
Air Program: State Implementation Plan for National Primary and Secondary Ambient Air Quality Standards
Activity Date: 2007-05-30 00:00:00
Activity Status Date: 2016-02-12 13:37:40
Activity Group: Compliance Monitoring
Activity Type: Inspection/Evaluation
Activity Status: Active

Region Code: 03
Programmatic ID: AIR PA000240406
Facility Registry ID: 110000603847
Air Operating Status Code: OPR
Default Air Classification Code: MAJ
Air Program: State Implementation Plan for National Primary and Secondary Ambient Air Quality Standards
Activity Date: 2007-09-05 00:00:00
Activity Status Date: 2016-02-12 13:38:03
Activity Group: Compliance Monitoring
Activity Type: Inspection/Evaluation
Activity Status: Active

Region Code: 03
Programmatic ID: AIR PA000240406
Facility Registry ID: 110000603847
Air Operating Status Code: OPR
Default Air Classification Code: MAJ
Air Program: State Implementation Plan for National Primary and Secondary Ambient Air Quality Standards
Activity Date: 2007-09-06 00:00:00
Activity Status Date: 2016-02-12 13:38:03
Activity Group: Compliance Monitoring
Activity Type: Inspection/Evaluation
Activity Status: Active

Region Code: 03
Programmatic ID: AIR PA000240406
Facility Registry ID: 110000603847
Air Operating Status Code: OPR
Default Air Classification Code: MAJ
Air Program: State Implementation Plan for National Primary and Secondary Ambient Air Quality Standards
Activity Date: 2007-12-18 00:00:00
Activity Status Date: 2016-02-12 13:38:36
Activity Group: Compliance Monitoring
Activity Type: Inspection/Evaluation
Activity Status: Active

Region Code: 03
Programmatic ID: AIR PA000240406
Facility Registry ID: 110000603847

Map ID
Direction
Distance
Elevation

MAP FINDINGS

Site

Database(s)

EDR ID Number
EPA ID Number

KIMBERLY CLARK PA LLC (Continued)

1000421465

Air Operating Status Code: OPR
Default Air Classification Code: MAJ
Air Program: State Implementation Plan for National Primary and Secondary Ambient Air Quality Standards
Activity Date: 2007-12-18 00:00:00
Activity Status Date: 2016-02-12 13:49:57
Activity Group: Compliance Monitoring
Activity Type: Inspection/Evaluation
Activity Status: Active

Region Code: 03
Programmatic ID: AIR PA000240406
Facility Registry ID: 110000603847
Air Operating Status Code: OPR
Default Air Classification Code: MAJ
Air Program: State Implementation Plan for National Primary and Secondary Ambient Air Quality Standards
Activity Date: 2007-12-31 00:00:00
Activity Status Date: 2016-02-12 13:38:40
Activity Group: Compliance Monitoring
Activity Type: Inspection/Evaluation
Activity Status: Active

Region Code: 03
Programmatic ID: AIR PA000240406
Facility Registry ID: 110000603847
Air Operating Status Code: OPR
Default Air Classification Code: MAJ
Air Program: State Implementation Plan for National Primary and Secondary Ambient Air Quality Standards
Activity Date: 2008-01-22 00:00:00
Activity Status Date: 2016-02-12 13:38:45
Activity Group: Compliance Monitoring
Activity Type: Inspection/Evaluation
Activity Status: Active

Region Code: 03
Programmatic ID: AIR PA000240406
Facility Registry ID: 110000603847
Air Operating Status Code: OPR
Default Air Classification Code: MAJ
Air Program: State Implementation Plan for National Primary and Secondary Ambient Air Quality Standards
Activity Date: 2008-03-06 00:00:00
Activity Status Date: 2016-02-12 13:39:04
Activity Group: Compliance Monitoring
Activity Type: Inspection/Evaluation
Activity Status: Active

Region Code: 03
Programmatic ID: AIR PA000240406
Facility Registry ID: 110000603847
Air Operating Status Code: OPR
Default Air Classification Code: MAJ
Air Program: State Implementation Plan for National Primary and Secondary Ambient Air Quality Standards
Activity Date: 2008-04-11 00:00:00
Activity Status Date: 2016-02-12 13:39:21
Activity Group: Compliance Monitoring
Activity Type: Inspection/Evaluation
Activity Status: Active

Map ID
Direction
Distance
Elevation

MAP FINDINGS

Site

Database(s)

EDR ID Number
EPA ID Number

KIMBERLY CLARK PA LLC (Continued)

1000421465

Region Code: 03
Programmatic ID: AIR PA000240406
Facility Registry ID: 110000603847
Air Operating Status Code: OPR
Default Air Classification Code: MAJ
Air Program: State Implementation Plan for National Primary and Secondary Ambient Air Quality Standards
Activity Date: 2008-07-02 00:00:00
Activity Status Date: 2016-02-12 13:39:47
Activity Group: Compliance Monitoring
Activity Type: Inspection/Evaluation
Activity Status: Active

Region Code: 03
Programmatic ID: AIR PA000240406
Facility Registry ID: 110000603847
Air Operating Status Code: OPR
Default Air Classification Code: MAJ
Air Program: State Implementation Plan for National Primary and Secondary Ambient Air Quality Standards
Activity Date: 2008-08-22 00:00:00
Activity Status Date: 2016-02-12 13:40:01
Activity Group: Compliance Monitoring
Activity Type: Inspection/Evaluation
Activity Status: Active

Region Code: 03
Programmatic ID: AIR PA000240406
Facility Registry ID: 110000603847
Air Operating Status Code: OPR
Default Air Classification Code: MAJ
Air Program: State Implementation Plan for National Primary and Secondary Ambient Air Quality Standards
Activity Date: 2008-08-26 00:00:00
Activity Status Date: 2016-02-12 13:40:01
Activity Group: Compliance Monitoring
Activity Type: Inspection/Evaluation
Activity Status: Active

Region Code: 03
Programmatic ID: AIR PA000240406
Facility Registry ID: 110000603847
Air Operating Status Code: OPR
Default Air Classification Code: MAJ
Air Program: State Implementation Plan for National Primary and Secondary Ambient Air Quality Standards
Activity Date: 2008-11-18 00:00:00
Activity Status Date: 2016-02-12 13:40:31
Activity Group: Compliance Monitoring
Activity Type: Inspection/Evaluation
Activity Status: Active

Region Code: 03
Programmatic ID: AIR PA000240406
Facility Registry ID: 110000603847
Air Operating Status Code: OPR
Default Air Classification Code: MAJ
Air Program: State Implementation Plan for National Primary and Secondary Ambient Air Quality Standards
Activity Date: 2008-12-09 00:00:00
Activity Status Date: 2016-02-12 13:40:42
Activity Group: Compliance Monitoring

Map ID
Direction
Distance
Elevation

MAP FINDINGS

Site

Database(s)

EDR ID Number
EPA ID Number

KIMBERLY CLARK PA LLC (Continued)

1000421465

Activity Type:	Inspection/Evaluation
Activity Status:	Active
Region Code:	03
Programmatic ID:	AIR PA000240406
Facility Registry ID:	110000603847
Air Operating Status Code:	OPR
Default Air Classification Code:	MAJ
Air Program:	State Implementation Plan for National Primary and Secondary Ambient Air Quality Standards
Activity Date:	2008-12-17 00:00:00
Activity Status Date:	2016-02-12 13:40:42
Activity Group:	Compliance Monitoring
Activity Type:	Inspection/Evaluation
Activity Status:	Active
Region Code:	03
Programmatic ID:	AIR PA000240406
Facility Registry ID:	110000603847
Air Operating Status Code:	OPR
Default Air Classification Code:	MAJ
Air Program:	State Implementation Plan for National Primary and Secondary Ambient Air Quality Standards
Activity Date:	2009-02-02 00:00:00
Activity Status Date:	2016-02-12 13:40:51
Activity Group:	Compliance Monitoring
Activity Type:	Inspection/Evaluation
Activity Status:	Active
Region Code:	03
Programmatic ID:	AIR PA000240406
Facility Registry ID:	110000603847
Air Operating Status Code:	OPR
Default Air Classification Code:	MAJ
Air Program:	State Implementation Plan for National Primary and Secondary Ambient Air Quality Standards
Activity Date:	2009-04-20 00:00:00
Activity Status Date:	2016-02-12 13:41:20
Activity Group:	Compliance Monitoring
Activity Type:	Inspection/Evaluation
Activity Status:	Active
Region Code:	03
Programmatic ID:	AIR PA000240406
Facility Registry ID:	110000603847
Air Operating Status Code:	OPR
Default Air Classification Code:	MAJ
Air Program:	State Implementation Plan for National Primary and Secondary Ambient Air Quality Standards
Activity Date:	2009-05-04 00:00:00
Activity Status Date:	2016-02-12 13:50:03
Activity Group:	Compliance Monitoring
Activity Type:	Inspection/Evaluation
Activity Status:	Active
Region Code:	03
Programmatic ID:	AIR PA000240406
Facility Registry ID:	110000603847
Air Operating Status Code:	OPR
Default Air Classification Code:	MAJ
Air Program:	State Implementation Plan for National Primary and Secondary Ambient Air Quality Standards

Map ID
Direction
Distance
Elevation

MAP FINDINGS

Site

Database(s)

EDR ID Number
EPA ID Number

KIMBERLY CLARK PA LLC (Continued)

1000421465

Activity Date: 2009-05-08 00:00:00
Activity Status Date: 2016-02-12 13:41:32
Activity Group: Compliance Monitoring
Activity Type: Inspection/Evaluation
Activity Status: Active

Region Code: 03
Programmatic ID: AIR PA000240406
Facility Registry ID: 110000603847
Air Operating Status Code: OPR
Default Air Classification Code: MAJ
Air Program: State Implementation Plan for National Primary and Secondary Ambient Air Quality Standards
Activity Date: 2009-06-29 00:00:00
Activity Status Date: 2016-02-12 13:41:49
Activity Group: Compliance Monitoring
Activity Type: Inspection/Evaluation
Activity Status: Active

Region Code: 03
Programmatic ID: AIR PA000240406
Facility Registry ID: 110000603847
Air Operating Status Code: OPR
Default Air Classification Code: MAJ
Air Program: State Implementation Plan for National Primary and Secondary Ambient Air Quality Standards
Activity Date: 2009-06-30 00:00:00
Activity Status Date: 2016-02-12 13:41:50
Activity Group: Compliance Monitoring
Activity Type: Inspection/Evaluation
Activity Status: Active

Region Code: 03
Programmatic ID: AIR PA000240406
Facility Registry ID: 110000603847
Air Operating Status Code: OPR
Default Air Classification Code: MAJ
Air Program: State Implementation Plan for National Primary and Secondary Ambient Air Quality Standards
Activity Date: 2009-07-01 00:00:00
Activity Status Date: 2016-02-12 13:41:49
Activity Group: Compliance Monitoring
Activity Type: Inspection/Evaluation
Activity Status: Active

Region Code: 03
Programmatic ID: AIR PA000240406
Facility Registry ID: 110000603847
Air Operating Status Code: OPR
Default Air Classification Code: MAJ
Air Program: State Implementation Plan for National Primary and Secondary Ambient Air Quality Standards
Activity Date: 2009-07-15 00:00:00
Activity Status Date: 2016-02-12 13:41:54
Activity Group: Compliance Monitoring
Activity Type: Inspection/Evaluation
Activity Status: Active

Region Code: 03
Programmatic ID: AIR PA000240406
Facility Registry ID: 110000603847

Map ID
Direction
Distance
Elevation

MAP FINDINGS

Site

Database(s)

EDR ID Number
EPA ID Number

KIMBERLY CLARK PA LLC (Continued)

1000421465

Air Operating Status Code: OPR
Default Air Classification Code: MAJ
Air Program: State Implementation Plan for National Primary and Secondary Ambient Air Quality Standards
Activity Date: 2009-10-30 00:00:00
Activity Status Date: 2016-02-12 13:42:19
Activity Group: Compliance Monitoring
Activity Type: Inspection/Evaluation
Activity Status: Active

Region Code: 03
Programmatic ID: AIR PA000240406
Facility Registry ID: 110000603847
Air Operating Status Code: OPR
Default Air Classification Code: MAJ
Air Program: State Implementation Plan for National Primary and Secondary Ambient Air Quality Standards
Activity Date: 2009-11-18 00:00:00
Activity Status Date: 2016-02-12 13:42:23
Activity Group: Compliance Monitoring
Activity Type: Inspection/Evaluation
Activity Status: Active

Region Code: 03
Programmatic ID: AIR PA000240406
Facility Registry ID: 110000603847
Air Operating Status Code: OPR
Default Air Classification Code: MAJ
Air Program: State Implementation Plan for National Primary and Secondary Ambient Air Quality Standards
Activity Date: 2009-12-03 00:00:00
Activity Status Date: 2016-02-12 13:42:27
Activity Group: Compliance Monitoring
Activity Type: Inspection/Evaluation
Activity Status: Active

Region Code: 03
Programmatic ID: AIR PA000240406
Facility Registry ID: 110000603847
Air Operating Status Code: OPR
Default Air Classification Code: MAJ
Air Program: State Implementation Plan for National Primary and Secondary Ambient Air Quality Standards
Activity Date: 2010-02-17 00:00:00
Activity Status Date: 2016-02-12 13:42:44
Activity Group: Compliance Monitoring
Activity Type: Inspection/Evaluation
Activity Status: Active

Region Code: 03
Programmatic ID: AIR PA000240406
Facility Registry ID: 110000603847
Air Operating Status Code: OPR
Default Air Classification Code: MAJ
Air Program: State Implementation Plan for National Primary and Secondary Ambient Air Quality Standards
Activity Date: 2010-03-11 00:00:00
Activity Status Date: 2016-02-12 13:42:52
Activity Group: Compliance Monitoring
Activity Type: Inspection/Evaluation
Activity Status: Active

Map ID
Direction
Distance
Elevation

MAP FINDINGS

Site

Database(s)

EDR ID Number
EPA ID Number

KIMBERLY CLARK PA LLC (Continued)

1000421465

Region Code: 03
Programmatic ID: AIR PA000240406
Facility Registry ID: 110000603847
Air Operating Status Code: OPR
Default Air Classification Code: MAJ
Air Program: State Implementation Plan for National Primary and Secondary Ambient Air Quality Standards
Activity Date: 2010-04-22 00:00:00
Activity Status Date: 2016-02-12 13:50:07
Activity Group: Compliance Monitoring
Activity Type: Inspection/Evaluation
Activity Status: Active

Region Code: 03
Programmatic ID: AIR PA000240406
Facility Registry ID: 110000603847
Air Operating Status Code: OPR
Default Air Classification Code: MAJ
Air Program: State Implementation Plan for National Primary and Secondary Ambient Air Quality Standards
Activity Date: 2010-04-30 00:00:00
Activity Status Date: 2016-02-12 13:43:03
Activity Group: Compliance Monitoring
Activity Type: Inspection/Evaluation
Activity Status: Active

Region Code: 03
Programmatic ID: AIR PA000240406
Facility Registry ID: 110000603847
Air Operating Status Code: OPR
Default Air Classification Code: MAJ
Air Program: State Implementation Plan for National Primary and Secondary Ambient Air Quality Standards
Activity Date: 2010-06-25 00:00:00
Activity Status Date: 2016-02-12 13:43:16
Activity Group: Compliance Monitoring
Activity Type: Inspection/Evaluation
Activity Status: Active

Region Code: 03
Programmatic ID: AIR PA000240406
Facility Registry ID: 110000603847
Air Operating Status Code: OPR
Default Air Classification Code: MAJ
Air Program: State Implementation Plan for National Primary and Secondary Ambient Air Quality Standards
Activity Date: 2010-07-07 00:00:00
Activity Status Date: 2016-02-12 13:43:20
Activity Group: Compliance Monitoring
Activity Type: Inspection/Evaluation
Activity Status: Active

Region Code: 03
Programmatic ID: AIR PA000240406
Facility Registry ID: 110000603847
Air Operating Status Code: OPR
Default Air Classification Code: MAJ
Air Program: State Implementation Plan for National Primary and Secondary Ambient Air Quality Standards
Activity Date: 2010-08-11 00:00:00
Activity Status Date: 2016-02-12 13:43:30
Activity Group: Compliance Monitoring

Map ID
Direction
Distance
Elevation

MAP FINDINGS

Site

Database(s)

EDR ID Number
EPA ID Number

KIMBERLY CLARK PA LLC (Continued)

1000421465

Activity Type:	Inspection/Evaluation
Activity Status:	Active
Region Code:	03
Programmatic ID:	AIR PA000240406
Facility Registry ID:	110000603847
Air Operating Status Code:	OPR
Default Air Classification Code:	MAJ
Air Program:	State Implementation Plan for National Primary and Secondary Ambient Air Quality Standards
Activity Date:	2010-08-12 00:00:00
Activity Status Date:	2016-02-12 13:43:29
Activity Group:	Compliance Monitoring
Activity Type:	Inspection/Evaluation
Activity Status:	Active
Region Code:	03
Programmatic ID:	AIR PA000240406
Facility Registry ID:	110000603847
Air Operating Status Code:	OPR
Default Air Classification Code:	MAJ
Air Program:	State Implementation Plan for National Primary and Secondary Ambient Air Quality Standards
Activity Date:	2010-09-20 00:00:00
Activity Status Date:	2016-02-12 13:43:37
Activity Group:	Compliance Monitoring
Activity Type:	Inspection/Evaluation
Activity Status:	Active
Region Code:	03
Programmatic ID:	AIR PA000240406
Facility Registry ID:	110000603847
Air Operating Status Code:	OPR
Default Air Classification Code:	MAJ
Air Program:	State Implementation Plan for National Primary and Secondary Ambient Air Quality Standards
Activity Date:	2010-09-30 00:00:00
Activity Status Date:	2016-02-12 13:43:39
Activity Group:	Compliance Monitoring
Activity Type:	Inspection/Evaluation
Activity Status:	Active
Region Code:	03
Programmatic ID:	AIR PA000240406
Facility Registry ID:	110000603847
Air Operating Status Code:	OPR
Default Air Classification Code:	MAJ
Air Program:	State Implementation Plan for National Primary and Secondary Ambient Air Quality Standards
Activity Date:	2010-11-03 00:00:00
Activity Status Date:	2016-02-12 13:43:49
Activity Group:	Compliance Monitoring
Activity Type:	Inspection/Evaluation
Activity Status:	Active
Region Code:	03
Programmatic ID:	AIR PA000240406
Facility Registry ID:	110000603847
Air Operating Status Code:	OPR
Default Air Classification Code:	MAJ
Air Program:	State Implementation Plan for National Primary and Secondary Ambient Air Quality Standards

Map ID
Direction
Distance
Elevation

MAP FINDINGS

Site

Database(s)

EDR ID Number
EPA ID Number

KIMBERLY CLARK PA LLC (Continued)

1000421465

Activity Date: 2010-11-04 00:00:00
Activity Status Date: 2016-02-12 13:43:49
Activity Group: Compliance Monitoring
Activity Type: Inspection/Evaluation
Activity Status: Active

Region Code: 03
Programmatic ID: AIR PA000240406
Facility Registry ID: 110000603847
Air Operating Status Code: OPR
Default Air Classification Code: MAJ
Air Program: State Implementation Plan for National Primary and Secondary Ambient Air Quality Standards
Activity Date: 2011-01-10 00:00:00
Activity Status Date: 2016-02-12 13:43:56
Activity Group: Compliance Monitoring
Activity Type: Inspection/Evaluation
Activity Status: Active

Region Code: 03
Programmatic ID: AIR PA000240406
Facility Registry ID: 110000603847
Air Operating Status Code: OPR
Default Air Classification Code: MAJ
Air Program: State Implementation Plan for National Primary and Secondary Ambient Air Quality Standards
Activity Date: 2011-01-11 00:00:00
Activity Status Date: 2016-02-12 13:43:56
Activity Group: Compliance Monitoring
Activity Type: Inspection/Evaluation
Activity Status: Active

Region Code: 03
Programmatic ID: AIR PA000240406
Facility Registry ID: 110000603847
Air Operating Status Code: OPR
Default Air Classification Code: MAJ
Air Program: State Implementation Plan for National Primary and Secondary Ambient Air Quality Standards
Activity Date: 2011-02-07 00:00:00
Activity Status Date: 2016-02-12 13:43:59
Activity Group: Compliance Monitoring
Activity Type: Inspection/Evaluation
Activity Status: Active

Region Code: 03
Programmatic ID: AIR PA000240406
Facility Registry ID: 110000603847
Air Operating Status Code: OPR
Default Air Classification Code: MAJ
Air Program: State Implementation Plan for National Primary and Secondary Ambient Air Quality Standards
Activity Date: 2011-03-24 00:00:00
Activity Status Date: 2016-02-12 13:44:12
Activity Group: Compliance Monitoring
Activity Type: Inspection/Evaluation
Activity Status: Active

Region Code: 03
Programmatic ID: AIR PA000240406
Facility Registry ID: 110000603847

Map ID
Direction
Distance
Elevation

MAP FINDINGS

Site

Database(s)

EDR ID Number
EPA ID Number

KIMBERLY CLARK PA LLC (Continued)

1000421465

Air Operating Status Code: OPR
Default Air Classification Code: MAJ
Air Program: State Implementation Plan for National Primary and Secondary Ambient Air Quality Standards
Activity Date: 2011-05-10 00:00:00
Activity Status Date: 2016-02-12 13:44:28
Activity Group: Compliance Monitoring
Activity Type: Inspection/Evaluation
Activity Status: Active

Region Code: 03
Programmatic ID: AIR PA000240406
Facility Registry ID: 110000603847
Air Operating Status Code: OPR
Default Air Classification Code: MAJ
Air Program: State Implementation Plan for National Primary and Secondary Ambient Air Quality Standards
Activity Date: 2011-05-19 00:00:00
Activity Status Date: 2016-02-12 13:44:53
Activity Group: Compliance Monitoring
Activity Type: Inspection/Evaluation
Activity Status: Active

Region Code: 03
Programmatic ID: AIR PA000240406
Facility Registry ID: 110000603847
Air Operating Status Code: OPR
Default Air Classification Code: MAJ
Air Program: State Implementation Plan for National Primary and Secondary Ambient Air Quality Standards
Activity Date: 2011-06-06 00:00:00
Activity Status Date: 2016-02-12 13:50:14
Activity Group: Compliance Monitoring
Activity Type: Inspection/Evaluation
Activity Status: Active

Region Code: 03
Programmatic ID: AIR PA000240406
Facility Registry ID: 110000603847
Air Operating Status Code: OPR
Default Air Classification Code: MAJ
Air Program: State Implementation Plan for National Primary and Secondary Ambient Air Quality Standards
Activity Date: 2011-06-07 00:00:00
Activity Status Date: 2016-02-12 13:44:33
Activity Group: Compliance Monitoring
Activity Type: Inspection/Evaluation
Activity Status: Active

Region Code: 03
Programmatic ID: AIR PA000240406
Facility Registry ID: 110000603847
Air Operating Status Code: OPR
Default Air Classification Code: MAJ
Air Program: State Implementation Plan for National Primary and Secondary Ambient Air Quality Standards
Activity Date: 2011-06-30 00:00:00
Activity Status Date: 2016-02-12 13:50:13
Activity Group: Compliance Monitoring
Activity Type: Inspection/Evaluation
Activity Status: Active

Map ID
Direction
Distance
Elevation

MAP FINDINGS

Site

Database(s)

EDR ID Number
EPA ID Number

KIMBERLY CLARK PA LLC (Continued)

1000421465

Region Code: 03
Programmatic ID: AIR PA000240406
Facility Registry ID: 110000603847
Air Operating Status Code: OPR
Default Air Classification Code: MAJ
Air Program: State Implementation Plan for National Primary and Secondary Ambient Air Quality Standards
Activity Date: 2011-08-08 00:00:00
Activity Status Date: 2016-02-12 13:44:44
Activity Group: Compliance Monitoring
Activity Type: Inspection/Evaluation
Activity Status: Active

Region Code: 03
Programmatic ID: AIR PA000240406
Facility Registry ID: 110000603847
Air Operating Status Code: OPR
Default Air Classification Code: MAJ
Air Program: State Implementation Plan for National Primary and Secondary Ambient Air Quality Standards
Activity Date: 2011-08-08 00:00:00
Activity Status Date: 2016-02-12 13:44:45
Activity Group: Compliance Monitoring
Activity Type: Inspection/Evaluation
Activity Status: Active

Region Code: 03
Programmatic ID: AIR PA000240406
Facility Registry ID: 110000603847
Air Operating Status Code: OPR
Default Air Classification Code: MAJ
Air Program: State Implementation Plan for National Primary and Secondary Ambient Air Quality Standards
Activity Date: 2011-10-26 00:00:00
Activity Status Date: 2016-02-12 13:44:59
Activity Group: Compliance Monitoring
Activity Type: Inspection/Evaluation
Activity Status: Active

Region Code: 03
Programmatic ID: AIR PA000240406
Facility Registry ID: 110000603847
Air Operating Status Code: OPR
Default Air Classification Code: MAJ
Air Program: State Implementation Plan for National Primary and Secondary Ambient Air Quality Standards
Activity Date: 2011-11-08 00:00:00
Activity Status Date: 2016-02-12 13:45:00
Activity Group: Compliance Monitoring
Activity Type: Inspection/Evaluation
Activity Status: Active

Region Code: 03
Programmatic ID: AIR PA000240406
Facility Registry ID: 110000603847
Air Operating Status Code: OPR
Default Air Classification Code: MAJ
Air Program: State Implementation Plan for National Primary and Secondary Ambient Air Quality Standards
Activity Date: 2012-02-13 00:00:00
Activity Status Date: 2016-02-12 13:45:16
Activity Group: Compliance Monitoring

Map ID
Direction
Distance
Elevation

MAP FINDINGS

Site

Database(s)

EDR ID Number
EPA ID Number

KIMBERLY CLARK PA LLC (Continued)

1000421465

Activity Type:	Inspection/Evaluation
Activity Status:	Active
Region Code:	03
Programmatic ID:	AIR PA000240406
Facility Registry ID:	110000603847
Air Operating Status Code:	OPR
Default Air Classification Code:	MAJ
Air Program:	State Implementation Plan for National Primary and Secondary Ambient Air Quality Standards
Activity Date:	2012-03-26 00:00:00
Activity Status Date:	2016-02-12 13:50:20
Activity Group:	Compliance Monitoring
Activity Type:	Inspection/Evaluation
Activity Status:	Active
Region Code:	03
Programmatic ID:	AIR PA000240406
Facility Registry ID:	110000603847
Air Operating Status Code:	OPR
Default Air Classification Code:	MAJ
Air Program:	State Implementation Plan for National Primary and Secondary Ambient Air Quality Standards
Activity Date:	2012-04-06 00:00:00
Activity Status Date:	2016-02-12 13:50:20
Activity Group:	Compliance Monitoring
Activity Type:	Inspection/Evaluation
Activity Status:	Active
Region Code:	03
Programmatic ID:	AIR PA000240406
Facility Registry ID:	110000603847
Air Operating Status Code:	OPR
Default Air Classification Code:	MAJ
Air Program:	State Implementation Plan for National Primary and Secondary Ambient Air Quality Standards
Activity Date:	2012-04-24 00:00:00
Activity Status Date:	2016-02-12 13:45:33
Activity Group:	Compliance Monitoring
Activity Type:	Inspection/Evaluation
Activity Status:	Active
Region Code:	03
Programmatic ID:	AIR PA000240406
Facility Registry ID:	110000603847
Air Operating Status Code:	OPR
Default Air Classification Code:	MAJ
Air Program:	State Implementation Plan for National Primary and Secondary Ambient Air Quality Standards
Activity Date:	2012-04-25 00:00:00
Activity Status Date:	2016-02-12 13:45:33
Activity Group:	Compliance Monitoring
Activity Type:	Inspection/Evaluation
Activity Status:	Active
Region Code:	03
Programmatic ID:	AIR PA000240406
Facility Registry ID:	110000603847
Air Operating Status Code:	OPR
Default Air Classification Code:	MAJ
Air Program:	State Implementation Plan for National Primary and Secondary Ambient Air Quality Standards

Map ID
Direction
Distance
Elevation

MAP FINDINGS

Site

Database(s)

EDR ID Number
EPA ID Number

KIMBERLY CLARK PA LLC (Continued)

1000421465

Activity Date: 2012-04-26 00:00:00
Activity Status Date: 2016-02-12 13:46:04
Activity Group: Compliance Monitoring
Activity Type: Inspection/Evaluation
Activity Status: Active

Region Code: 03
Programmatic ID: AIR PA000240406
Facility Registry ID: 110000603847
Air Operating Status Code: OPR
Default Air Classification Code: MAJ
Air Program: State Implementation Plan for National Primary and Secondary Ambient Air Quality Standards
Activity Date: 2012-05-09 00:00:00
Activity Status Date: 2016-02-12 13:45:36
Activity Group: Compliance Monitoring
Activity Type: Inspection/Evaluation
Activity Status: Active

Region Code: 03
Programmatic ID: AIR PA000240406
Facility Registry ID: 110000603847
Air Operating Status Code: OPR
Default Air Classification Code: MAJ
Air Program: State Implementation Plan for National Primary and Secondary Ambient Air Quality Standards
Activity Date: 2012-05-15 00:00:00
Activity Status Date: 2016-02-12 13:45:38
Activity Group: Compliance Monitoring
Activity Type: Inspection/Evaluation
Activity Status: Active

Region Code: 03
Programmatic ID: AIR PA000240406
Facility Registry ID: 110000603847
Air Operating Status Code: OPR
Default Air Classification Code: MAJ
Air Program: State Implementation Plan for National Primary and Secondary Ambient Air Quality Standards
Activity Date: 2012-05-16 00:00:00
Activity Status Date: 2016-02-12 13:46:04
Activity Group: Compliance Monitoring
Activity Type: Inspection/Evaluation
Activity Status: Active

Region Code: 03
Programmatic ID: AIR PA000240406
Facility Registry ID: 110000603847
Air Operating Status Code: OPR
Default Air Classification Code: MAJ
Air Program: State Implementation Plan for National Primary and Secondary Ambient Air Quality Standards
Activity Date: 2012-06-29 00:00:00
Activity Status Date: 2016-02-12 13:45:45
Activity Group: Compliance Monitoring
Activity Type: Inspection/Evaluation
Activity Status: Active

Region Code: 03
Programmatic ID: AIR PA000240406
Facility Registry ID: 110000603847

Map ID
Direction
Distance
Elevation

MAP FINDINGS

Site

Database(s)

EDR ID Number
EPA ID Number

KIMBERLY CLARK PA LLC (Continued)

1000421465

Air Operating Status Code: OPR
Default Air Classification Code: MAJ
Air Program: State Implementation Plan for National Primary and Secondary Ambient Air Quality Standards
Activity Date: 2012-08-03 00:00:00
Activity Status Date: 2016-02-12 13:45:49
Activity Group: Compliance Monitoring
Activity Type: Inspection/Evaluation
Activity Status: Active

Region Code: 03
Programmatic ID: AIR PA000240406
Facility Registry ID: 110000603847
Air Operating Status Code: OPR
Default Air Classification Code: MAJ
Air Program: State Implementation Plan for National Primary and Secondary Ambient Air Quality Standards
Activity Date: 2012-09-19 00:00:00
Activity Status Date: 2016-02-12 13:46:00
Activity Group: Compliance Monitoring
Activity Type: Inspection/Evaluation
Activity Status: Active

Region Code: 03
Programmatic ID: AIR PA000240406
Facility Registry ID: 110000603847
Air Operating Status Code: OPR
Default Air Classification Code: MAJ
Air Program: State Implementation Plan for National Primary and Secondary Ambient Air Quality Standards
Activity Date: 2012-12-10 00:00:00
Activity Status Date: 2016-02-12 13:46:13
Activity Group: Compliance Monitoring
Activity Type: Inspection/Evaluation
Activity Status: Active

Region Code: 03
Programmatic ID: AIR PA000240406
Facility Registry ID: 110000603847
Air Operating Status Code: OPR
Default Air Classification Code: MAJ
Air Program: State Implementation Plan for National Primary and Secondary Ambient Air Quality Standards
Activity Date: 2013-02-07 00:00:00
Activity Status Date: 2016-02-12 13:46:20
Activity Group: Compliance Monitoring
Activity Type: Inspection/Evaluation
Activity Status: Active

Region Code: 03
Programmatic ID: AIR PA000240406
Facility Registry ID: 110000603847
Air Operating Status Code: OPR
Default Air Classification Code: MAJ
Air Program: State Implementation Plan for National Primary and Secondary Ambient Air Quality Standards
Activity Date: 2013-03-13 00:00:00
Activity Status Date: 2016-02-12 13:46:25
Activity Group: Compliance Monitoring
Activity Type: Inspection/Evaluation
Activity Status: Active

Map ID
Direction
Distance
Elevation

MAP FINDINGS

Site

Database(s)

EDR ID Number
EPA ID Number

KIMBERLY CLARK PA LLC (Continued)

1000421465

Region Code: 03
Programmatic ID: AIR PA000240406
Facility Registry ID: 110000603847
Air Operating Status Code: OPR
Default Air Classification Code: MAJ
Air Program: State Implementation Plan for National Primary and Secondary Ambient Air Quality Standards
Activity Date: 2013-03-14 00:00:00
Activity Status Date: 2016-02-12 13:46:25
Activity Group: Compliance Monitoring
Activity Type: Inspection/Evaluation
Activity Status: Active

Region Code: 03
Programmatic ID: AIR PA000240406
Facility Registry ID: 110000603847
Air Operating Status Code: OPR
Default Air Classification Code: MAJ
Air Program: State Implementation Plan for National Primary and Secondary Ambient Air Quality Standards
Activity Date: 2013-03-29 00:00:00
Activity Status Date: 2016-02-12 13:50:29
Activity Group: Compliance Monitoring
Activity Type: Inspection/Evaluation
Activity Status: Active

Region Code: 03
Programmatic ID: AIR PA000240406
Facility Registry ID: 110000603847
Air Operating Status Code: OPR
Default Air Classification Code: MAJ
Air Program: State Implementation Plan for National Primary and Secondary Ambient Air Quality Standards
Activity Date: 2013-04-04 00:00:00
Activity Status Date: 2016-02-12 13:46:31
Activity Group: Compliance Monitoring
Activity Type: Inspection/Evaluation
Activity Status: Active

Region Code: 03
Programmatic ID: AIR PA000240406
Facility Registry ID: 110000603847
Air Operating Status Code: OPR
Default Air Classification Code: MAJ
Air Program: State Implementation Plan for National Primary and Secondary Ambient Air Quality Standards
Activity Date: 2013-04-09 00:00:00
Activity Status Date: 2016-02-12 13:46:32
Activity Group: Compliance Monitoring
Activity Type: Inspection/Evaluation
Activity Status: Active

Region Code: 03
Programmatic ID: AIR PA000240406
Facility Registry ID: 110000603847
Air Operating Status Code: OPR
Default Air Classification Code: MAJ
Air Program: State Implementation Plan for National Primary and Secondary Ambient Air Quality Standards
Activity Date: 2013-04-16 00:00:00
Activity Status Date: 2016-02-12 13:50:28
Activity Group: Compliance Monitoring

Map ID
Direction
Distance
Elevation

MAP FINDINGS

Site

Database(s)

EDR ID Number
EPA ID Number

KIMBERLY CLARK PA LLC (Continued)

1000421465

Activity Type:	Inspection/Evaluation
Activity Status:	Active
Region Code:	03
Programmatic ID:	AIR PA000240406
Facility Registry ID:	110000603847
Air Operating Status Code:	OPR
Default Air Classification Code:	MAJ
Air Program:	State Implementation Plan for National Primary and Secondary Ambient Air Quality Standards
Activity Date:	2013-04-23 00:00:00
Activity Status Date:	2016-02-12 13:46:35
Activity Group:	Compliance Monitoring
Activity Type:	Inspection/Evaluation
Activity Status:	Active
Region Code:	03
Programmatic ID:	AIR PA000240406
Facility Registry ID:	110000603847
Air Operating Status Code:	OPR
Default Air Classification Code:	MAJ
Air Program:	State Implementation Plan for National Primary and Secondary Ambient Air Quality Standards
Activity Date:	2013-10-30 00:00:00
Activity Status Date:	2016-02-12 13:47:10
Activity Group:	Compliance Monitoring
Activity Type:	Inspection/Evaluation
Activity Status:	Active
Region Code:	03
Programmatic ID:	AIR PA000240406
Facility Registry ID:	110000603847
Air Operating Status Code:	OPR
Default Air Classification Code:	MAJ
Air Program:	State Implementation Plan for National Primary and Secondary Ambient Air Quality Standards
Activity Date:	2014-01-29 00:00:00
Activity Status Date:	2016-02-12 13:47:22
Activity Group:	Compliance Monitoring
Activity Type:	Inspection/Evaluation
Activity Status:	Active
Region Code:	03
Programmatic ID:	AIR PA000240406
Facility Registry ID:	110000603847
Air Operating Status Code:	OPR
Default Air Classification Code:	MAJ
Air Program:	State Implementation Plan for National Primary and Secondary Ambient Air Quality Standards
Activity Date:	2014-02-28 00:00:00
Activity Status Date:	2016-02-12 13:47:28
Activity Group:	Compliance Monitoring
Activity Type:	Inspection/Evaluation
Activity Status:	Active
Region Code:	03
Programmatic ID:	AIR PA000240406
Facility Registry ID:	110000603847
Air Operating Status Code:	OPR
Default Air Classification Code:	MAJ
Air Program:	State Implementation Plan for National Primary and Secondary Ambient Air Quality Standards

Map ID
Direction
Distance
Elevation

MAP FINDINGS

Site

Database(s)

EDR ID Number
EPA ID Number

KIMBERLY CLARK PA LLC (Continued)

1000421465

Activity Date: 2014-04-01 00:00:00
Activity Status Date: 2016-02-12 13:50:38
Activity Group: Compliance Monitoring
Activity Type: Inspection/Evaluation
Activity Status: Active

Region Code: 03
Programmatic ID: AIR PA000240406
Facility Registry ID: 110000603847
Air Operating Status Code: OPR
Default Air Classification Code: MAJ
Air Program: State Implementation Plan for National Primary and Secondary Ambient Air Quality Standards
Activity Date: 2014-05-07 00:00:00
Activity Status Date: 2016-02-12 13:50:38
Activity Group: Compliance Monitoring
Activity Type: Inspection/Evaluation
Activity Status: Active

Region Code: 03
Programmatic ID: AIR PA000240406
Facility Registry ID: 110000603847
Air Operating Status Code: OPR
Default Air Classification Code: MAJ
Air Program: State Implementation Plan for National Primary and Secondary Ambient Air Quality Standards
Activity Date: 2014-05-08 00:00:00
Activity Status Date: 2016-02-12 13:47:42
Activity Group: Compliance Monitoring
Activity Type: Inspection/Evaluation
Activity Status: Active

Region Code: 03
Programmatic ID: AIR PA000240406
Facility Registry ID: 110000603847
Air Operating Status Code: OPR
Default Air Classification Code: MAJ
Air Program: State Implementation Plan for National Primary and Secondary Ambient Air Quality Standards
Activity Date: 2014-05-09 00:00:00
Activity Status Date: 2016-02-12 13:47:42
Activity Group: Compliance Monitoring
Activity Type: Inspection/Evaluation
Activity Status: Active

Region Code: 03
Programmatic ID: AIR PA000240406
Facility Registry ID: 110000603847
Air Operating Status Code: OPR
Default Air Classification Code: MAJ
Air Program: State Implementation Plan for National Primary and Secondary Ambient Air Quality Standards
Activity Date: 2014-09-10 00:00:00
Activity Status Date: 2016-02-12 13:48:00
Activity Group: Compliance Monitoring
Activity Type: Inspection/Evaluation
Activity Status: Active

Region Code: 03
Programmatic ID: AIR PA000240406
Facility Registry ID: 110000603847

Map ID
Direction
Distance
Elevation

MAP FINDINGS

Site

Database(s)

EDR ID Number
EPA ID Number

KIMBERLY CLARK PA LLC (Continued)

1000421465

Air Operating Status Code: OPR
Default Air Classification Code: MAJ
Air Program: State Implementation Plan for National Primary and Secondary Ambient Air Quality Standards
Activity Date: 2014-10-02 00:00:00
Activity Status Date: 2016-02-12 13:48:05
Activity Group: Compliance Monitoring
Activity Type: Inspection/Evaluation
Activity Status: Active

Region Code: 03
Programmatic ID: AIR PA000240406
Facility Registry ID: 110000603847
Air Operating Status Code: OPR
Default Air Classification Code: MAJ
Air Program: State Implementation Plan for National Primary and Secondary Ambient Air Quality Standards
Activity Date: 2014-10-16 00:00:00
Activity Status Date: 2016-02-12 13:48:06
Activity Group: Compliance Monitoring
Activity Type: Inspection/Evaluation
Activity Status: Active

Region Code: 03
Programmatic ID: AIR PA000240406
Facility Registry ID: 110000603847
Air Operating Status Code: OPR
Default Air Classification Code: MAJ
Air Program: State Implementation Plan for National Primary and Secondary Ambient Air Quality Standards
Activity Date: 2014-12-10 00:00:00
Activity Status Date: 2016-02-12 13:48:14
Activity Group: Compliance Monitoring
Activity Type: Inspection/Evaluation
Activity Status: Active

Region Code: 03
Programmatic ID: AIR PA000240406
Facility Registry ID: 110000603847
Air Operating Status Code: OPR
Default Air Classification Code: MAJ
Air Program: State Implementation Plan for National Primary and Secondary Ambient Air Quality Standards
Activity Date: 2014-12-11 00:00:00
Activity Status Date: 2016-02-12 13:48:14
Activity Group: Compliance Monitoring
Activity Type: Inspection/Evaluation
Activity Status: Active

Region Code: 03
Programmatic ID: AIR PA000240406
Facility Registry ID: 110000603847
Air Operating Status Code: OPR
Default Air Classification Code: MAJ
Air Program: State Implementation Plan for National Primary and Secondary Ambient Air Quality Standards
Activity Date: 2015-01-06 00:00:00
Activity Status Date: 2016-02-12 13:48:16
Activity Group: Compliance Monitoring
Activity Type: Inspection/Evaluation
Activity Status: Active

Map ID
Direction
Distance
Elevation

MAP FINDINGS

Site

Database(s)

EDR ID Number
EPA ID Number

KIMBERLY CLARK PA LLC (Continued)

1000421465

Region Code: 03
Programmatic ID: AIR PA000240406
Facility Registry ID: 110000603847
Air Operating Status Code: OPR
Default Air Classification Code: MAJ
Air Program: State Implementation Plan for National Primary and Secondary Ambient Air Quality Standards
Activity Date: 2015-03-31 00:00:00
Activity Status Date: 2016-02-12 13:50:45
Activity Group: Compliance Monitoring
Activity Type: Inspection/Evaluation
Activity Status: Active

Region Code: 03
Programmatic ID: AIR PA000240406
Facility Registry ID: 110000603847
Air Operating Status Code: OPR
Default Air Classification Code: MAJ
Air Program: State Implementation Plan for National Primary and Secondary Ambient Air Quality Standards
Activity Date: 2015-04-30 00:00:00
Activity Status Date: 2016-02-12 13:50:45
Activity Group: Compliance Monitoring
Activity Type: Inspection/Evaluation
Activity Status: Active

Region Code: 03
Programmatic ID: AIR PA000240406
Facility Registry ID: 110000603847
Air Operating Status Code: OPR
Default Air Classification Code: MAJ
Air Program: State Implementation Plan for National Primary and Secondary Ambient Air Quality Standards
Activity Date: 2015-05-06 00:00:00
Activity Status Date: 2016-02-12 13:48:34
Activity Group: Compliance Monitoring
Activity Type: Inspection/Evaluation
Activity Status: Active

Region Code: 03
Programmatic ID: AIR PA000240406
Facility Registry ID: 110000603847
Air Operating Status Code: OPR
Default Air Classification Code: MAJ
Air Program: State Implementation Plan for National Primary and Secondary Ambient Air Quality Standards
Activity Date: 2015-06-09 00:00:00
Activity Status Date: 2016-02-12 13:48:40
Activity Group: Compliance Monitoring
Activity Type: Inspection/Evaluation
Activity Status: Active

Region Code: 03
Programmatic ID: AIR PA000240406
Facility Registry ID: 110000603847
Air Operating Status Code: OPR
Default Air Classification Code: MAJ
Air Program: State Implementation Plan for National Primary and Secondary Ambient Air Quality Standards
Activity Date: 2015-10-16 00:00:00
Activity Status Date: 2016-02-12 13:48:58
Activity Group: Compliance Monitoring

Map ID
Direction
Distance
Elevation

MAP FINDINGS

Site

Database(s)

EDR ID Number
EPA ID Number

KIMBERLY CLARK PA LLC (Continued)

1000421465

Activity Type:	Inspection/Evaluation
Activity Status:	Active
Region Code:	03
Programmatic ID:	AIR PA000240406
Facility Registry ID:	110000603847
Air Operating Status Code:	OPR
Default Air Classification Code:	MAJ
Air Program:	State Implementation Plan for National Primary and Secondary Ambient Air Quality Standards
Activity Date:	2015-11-05 00:00:00
Activity Status Date:	2016-02-12 13:49:01
Activity Group:	Compliance Monitoring
Activity Type:	Inspection/Evaluation
Activity Status:	Active
Region Code:	03
Programmatic ID:	AIR PA000240406
Facility Registry ID:	110000603847
Air Operating Status Code:	OPR
Default Air Classification Code:	MAJ
Air Program:	State Implementation Plan for National Primary and Secondary Ambient Air Quality Standards
Activity Date:	2015-11-18 00:00:00
Activity Status Date:	2016-02-12 13:49:02
Activity Group:	Compliance Monitoring
Activity Type:	Inspection/Evaluation
Activity Status:	Active
Region Code:	03
Programmatic ID:	AIR PA000240406
Facility Registry ID:	110000603847
Air Operating Status Code:	OPR
Default Air Classification Code:	MAJ
Air Program:	State Implementation Plan for National Primary and Secondary Ambient Air Quality Standards
Activity Date:	2015-11-18 00:00:00
Activity Status Date:	2016-02-12 13:49:03
Activity Group:	Compliance Monitoring
Activity Type:	Inspection/Evaluation
Activity Status:	Active
Region Code:	03
Programmatic ID:	AIR PA000240406
Facility Registry ID:	110000603847
Air Operating Status Code:	OPR
Default Air Classification Code:	MAJ
Air Program:	State Implementation Plan for National Primary and Secondary Ambient Air Quality Standards
Activity Date:	2015-12-02 00:00:00
Activity Status Date:	2016-02-12 13:49:03
Activity Group:	Compliance Monitoring
Activity Type:	Inspection/Evaluation
Activity Status:	Active
Region Code:	03
Programmatic ID:	AIR PA000240406
Facility Registry ID:	110000603847
Air Operating Status Code:	OPR
Default Air Classification Code:	MAJ
Air Program:	State Implementation Plan for National Primary and Secondary Ambient Air Quality Standards

Map ID
Direction
Distance
Elevation

MAP FINDINGS

Site

Database(s)

EDR ID Number
EPA ID Number

KIMBERLY CLARK PA LLC (Continued)

1000421465

Activity Date: 2016-01-12 00:00:00
Activity Status Date: 2016-02-12 13:49:07
Activity Group: Compliance Monitoring
Activity Type: Inspection/Evaluation
Activity Status: Active

Region Code: 03
Programmatic ID: AIR PA000240406
Facility Registry ID: 110000603847
Air Operating Status Code: OPR
Default Air Classification Code: MAJ
Air Program: State Implementation Plan for National Primary and Secondary Ambient Air Quality Standards
Activity Date: 2016-04-04 00:00:00
Activity Status Date: 2016-05-04 00:50:27
Activity Group: Compliance Monitoring
Activity Type: Inspection/Evaluation
Activity Status: Active

Region Code: 03
Programmatic ID: AIR PA000240406
Facility Registry ID: 110000603847
Air Operating Status Code: OPR
Default Air Classification Code: MAJ
Air Program: State Implementation Plan for National Primary and Secondary Ambient Air Quality Standards
Activity Date: 2016-04-28 00:00:00
Activity Status Date: 2016-05-04 00:48:44
Activity Group: Compliance Monitoring
Activity Type: Inspection/Evaluation
Activity Status: Active

Region Code: 03
Programmatic ID: AIR PA000240406
Facility Registry ID: 110000603847
Air Operating Status Code: OPR
Default Air Classification Code: MAJ
Air Program: State Implementation Plan for National Primary and Secondary Ambient Air Quality Standards
Activity Date: 2016-04-28 00:00:00
Activity Status Date: 2016-05-04 00:50:26
Activity Group: Compliance Monitoring
Activity Type: Inspection/Evaluation
Activity Status: Active

Region Code: 03
Programmatic ID: AIR PA000240406
Facility Registry ID: 110000603847
Air Operating Status Code: OPR
Default Air Classification Code: MAJ
Air Program: State Implementation Plan for National Primary and Secondary Ambient Air Quality Standards
Activity Date: 2016-05-24 00:00:00
Activity Status Date: 2016-06-01 00:39:13
Activity Group: Compliance Monitoring
Activity Type: Inspection/Evaluation
Activity Status: Active

Region Code: 03
Programmatic ID: AIR PA000240406
Facility Registry ID: 110000603847

Map ID
Direction
Distance
Elevation

MAP FINDINGS

Site

Database(s)

EDR ID Number
EPA ID Number

KIMBERLY CLARK PA LLC (Continued)

1000421465

Air Operating Status Code: OPR
Default Air Classification Code: MAJ
Air Program: State Implementation Plan for National Primary and Secondary Ambient Air Quality Standards
Activity Date: 2016-05-24 00:00:00
Activity Status Date: 2016-06-01 00:39:16
Activity Group: Compliance Monitoring
Activity Type: Inspection/Evaluation
Activity Status: Active

Region Code: 03
Programmatic ID: AIR PA000240406
Facility Registry ID: 110000603847
Air Operating Status Code: OPR
Default Air Classification Code: MAJ
Air Program: State Implementation Plan for National Primary and Secondary Ambient Air Quality Standards
Activity Date: 2016-05-26 00:00:00
Activity Status Date: 2016-06-01 00:39:21
Activity Group: Compliance Monitoring
Activity Type: Inspection/Evaluation
Activity Status: Active

Region Code: 03
Programmatic ID: AIR PA000240406
Facility Registry ID: 110000603847
Air Operating Status Code: OPR
Default Air Classification Code: MAJ
Air Program: State Implementation Plan for National Primary and Secondary Ambient Air Quality Standards
Activity Date: 2016-05-27 00:00:00
Activity Status Date: 2016-06-01 00:39:34
Activity Group: Compliance Monitoring
Activity Type: Inspection/Evaluation
Activity Status: Active

Region Code: 03
Programmatic ID: AIR PA000240406
Facility Registry ID: 110000603847
Air Operating Status Code: OPR
Default Air Classification Code: MAJ
Air Program: State Implementation Plan for National Primary and Secondary Ambient Air Quality Standards
Activity Date: 2016-06-02 00:00:00
Activity Status Date: 2016-09-07 01:04:05
Activity Group: Compliance Monitoring
Activity Type: Inspection/Evaluation
Activity Status: Active

Region Code: 03
Programmatic ID: AIR PA000240406
Facility Registry ID: 110000603847
Air Operating Status Code: OPR
Default Air Classification Code: MAJ
Air Program: State Implementation Plan for National Primary and Secondary Ambient Air Quality Standards
Activity Date: 2016-07-21 00:00:00
Activity Status Date: 2016-07-27 00:48:55
Activity Group: Compliance Monitoring
Activity Type: Inspection/Evaluation
Activity Status: Active

Map ID
Direction
Distance
Elevation

MAP FINDINGS

Site

Database(s)

EDR ID Number
EPA ID Number

KIMBERLY CLARK PA LLC (Continued)

1000421465

Region Code: 03
Programmatic ID: AIR PA000240406
Facility Registry ID: 110000603847
Air Operating Status Code: OPR
Default Air Classification Code: MAJ
Air Program: State Implementation Plan for National Primary and Secondary Ambient Air Quality Standards
Activity Date: 1982-11-19 00:00:00
Activity Status Date: Not reported
Activity Group: Compliance Monitoring
Activity Type: Inspection/Evaluation
Activity Status: Not reported

Region Code: 03
Programmatic ID: AIR PA000240406
Facility Registry ID: 110000603847
Air Operating Status Code: OPR
Default Air Classification Code: MAJ
Air Program: State Implementation Plan for National Primary and Secondary Ambient Air Quality Standards
Activity Date: 1983-05-27 00:00:00
Activity Status Date: Not reported
Activity Group: Compliance Monitoring
Activity Type: Inspection/Evaluation
Activity Status: Not reported

Region Code: 03
Programmatic ID: AIR PA000240406
Facility Registry ID: 110000603847
Air Operating Status Code: OPR
Default Air Classification Code: MAJ
Air Program: State Implementation Plan for National Primary and Secondary Ambient Air Quality Standards
Activity Date: 1983-11-30 00:00:00
Activity Status Date: Not reported
Activity Group: Compliance Monitoring
Activity Type: Inspection/Evaluation
Activity Status: Not reported

Region Code: 03
Programmatic ID: AIR PA000240406
Facility Registry ID: 110000603847
Air Operating Status Code: OPR
Default Air Classification Code: MAJ
Air Program: State Implementation Plan for National Primary and Secondary Ambient Air Quality Standards
Activity Date: 1984-05-31 00:00:00
Activity Status Date: Not reported
Activity Group: Compliance Monitoring
Activity Type: Inspection/Evaluation
Activity Status: Not reported

Region Code: 03
Programmatic ID: AIR PA000240406
Facility Registry ID: 110000603847
Air Operating Status Code: OPR
Default Air Classification Code: MAJ
Air Program: State Implementation Plan for National Primary and Secondary Ambient Air Quality Standards
Activity Date: 1984-11-30 00:00:00
Activity Status Date: Not reported
Activity Group: Compliance Monitoring

Map ID
Direction
Distance
Elevation

MAP FINDINGS

Site

Database(s)

EDR ID Number
EPA ID Number

KIMBERLY CLARK PA LLC (Continued)

1000421465

Activity Type:	Inspection/Evaluation
Activity Status:	Not reported
Region Code:	03
Programmatic ID:	AIR PA000240406
Facility Registry ID:	110000603847
Air Operating Status Code:	OPR
Default Air Classification Code:	MAJ
Air Program:	State Implementation Plan for National Primary and Secondary Ambient Air Quality Standards
Activity Date:	1985-05-24 00:00:00
Activity Status Date:	Not reported
Activity Group:	Compliance Monitoring
Activity Type:	Inspection/Evaluation
Activity Status:	Not reported
Region Code:	03
Programmatic ID:	AIR PA000240406
Facility Registry ID:	110000603847
Air Operating Status Code:	OPR
Default Air Classification Code:	MAJ
Air Program:	State Implementation Plan for National Primary and Secondary Ambient Air Quality Standards
Activity Date:	1985-11-26 00:00:00
Activity Status Date:	Not reported
Activity Group:	Compliance Monitoring
Activity Type:	Inspection/Evaluation
Activity Status:	Not reported
Region Code:	03
Programmatic ID:	AIR PA000240406
Facility Registry ID:	110000603847
Air Operating Status Code:	OPR
Default Air Classification Code:	MAJ
Air Program:	State Implementation Plan for National Primary and Secondary Ambient Air Quality Standards
Activity Date:	1986-05-30 00:00:00
Activity Status Date:	Not reported
Activity Group:	Compliance Monitoring
Activity Type:	Inspection/Evaluation
Activity Status:	Not reported
Region Code:	03
Programmatic ID:	AIR PA000240406
Facility Registry ID:	110000603847
Air Operating Status Code:	OPR
Default Air Classification Code:	MAJ
Air Program:	State Implementation Plan for National Primary and Secondary Ambient Air Quality Standards
Activity Date:	1986-11-24 00:00:00
Activity Status Date:	Not reported
Activity Group:	Compliance Monitoring
Activity Type:	Inspection/Evaluation
Activity Status:	Not reported
Region Code:	03
Programmatic ID:	AIR PA000240406
Facility Registry ID:	110000603847
Air Operating Status Code:	OPR
Default Air Classification Code:	MAJ
Air Program:	State Implementation Plan for National Primary and Secondary Ambient Air Quality Standards

Map ID
Direction
Distance
Elevation

MAP FINDINGS

Site

Database(s)

EDR ID Number
EPA ID Number

KIMBERLY CLARK PA LLC (Continued)

1000421465

Activity Date:	1987-05-28 00:00:00
Activity Status Date:	Not reported
Activity Group:	Compliance Monitoring
Activity Type:	Inspection/Evaluation
Activity Status:	Not reported
Region Code:	03
Programmatic ID:	AIR PA000240406
Facility Registry ID:	110000603847
Air Operating Status Code:	OPR
Default Air Classification Code:	MAJ
Air Program:	State Implementation Plan for National Primary and Secondary Ambient Air Quality Standards
Activity Date:	1988-01-15 00:00:00
Activity Status Date:	Not reported
Activity Group:	Compliance Monitoring
Activity Type:	Inspection/Evaluation
Activity Status:	Not reported
Region Code:	03
Programmatic ID:	AIR PA000240406
Facility Registry ID:	110000603847
Air Operating Status Code:	OPR
Default Air Classification Code:	MAJ
Air Program:	State Implementation Plan for National Primary and Secondary Ambient Air Quality Standards
Activity Date:	1988-07-14 00:00:00
Activity Status Date:	Not reported
Activity Group:	Compliance Monitoring
Activity Type:	Inspection/Evaluation
Activity Status:	Not reported
Region Code:	03
Programmatic ID:	AIR PA000240406
Facility Registry ID:	110000603847
Air Operating Status Code:	OPR
Default Air Classification Code:	MAJ
Air Program:	State Implementation Plan for National Primary and Secondary Ambient Air Quality Standards
Activity Date:	1989-01-18 00:00:00
Activity Status Date:	Not reported
Activity Group:	Compliance Monitoring
Activity Type:	Inspection/Evaluation
Activity Status:	Not reported
Region Code:	03
Programmatic ID:	AIR PA000240406
Facility Registry ID:	110000603847
Air Operating Status Code:	OPR
Default Air Classification Code:	MAJ
Air Program:	State Implementation Plan for National Primary and Secondary Ambient Air Quality Standards
Activity Date:	1990-02-27 00:00:00
Activity Status Date:	Not reported
Activity Group:	Compliance Monitoring
Activity Type:	Inspection/Evaluation
Activity Status:	Not reported
Region Code:	03
Programmatic ID:	AIR PA000240406
Facility Registry ID:	110000603847

Map ID
Direction
Distance
Elevation

MAP FINDINGS

Site

Database(s)

EDR ID Number
EPA ID Number

KIMBERLY CLARK PA LLC (Continued)

1000421465

Air Operating Status Code: OPR
Default Air Classification Code: MAJ
Air Program: State Implementation Plan for National Primary and Secondary Ambient Air Quality Standards
Activity Date: 1991-03-06 00:00:00
Activity Status Date: Not reported
Activity Group: Compliance Monitoring
Activity Type: Inspection/Evaluation
Activity Status: Not reported

Region Code: 03
Programmatic ID: AIR PA000240406
Facility Registry ID: 110000603847
Air Operating Status Code: OPR
Default Air Classification Code: MAJ
Air Program: State Implementation Plan for National Primary and Secondary Ambient Air Quality Standards
Activity Date: 1992-03-25 00:00:00
Activity Status Date: Not reported
Activity Group: Compliance Monitoring
Activity Type: Inspection/Evaluation
Activity Status: Not reported

Region Code: 03
Programmatic ID: AIR PA000240406
Facility Registry ID: 110000603847
Air Operating Status Code: OPR
Default Air Classification Code: MAJ
Air Program: State Implementation Plan for National Primary and Secondary Ambient Air Quality Standards
Activity Date: 1993-03-12 00:00:00
Activity Status Date: Not reported
Activity Group: Compliance Monitoring
Activity Type: Inspection/Evaluation
Activity Status: Not reported

Region Code: 03
Programmatic ID: AIR PA000240406
Facility Registry ID: 110000603847
Air Operating Status Code: OPR
Default Air Classification Code: MAJ
Air Program: State Implementation Plan for National Primary and Secondary Ambient Air Quality Standards
Activity Date: 1994-03-16 00:00:00
Activity Status Date: Not reported
Activity Group: Compliance Monitoring
Activity Type: Inspection/Evaluation
Activity Status: Not reported

Region Code: 03
Programmatic ID: AIR PA000240406
Facility Registry ID: 110000603847
Air Operating Status Code: OPR
Default Air Classification Code: MAJ
Air Program: State Implementation Plan for National Primary and Secondary Ambient Air Quality Standards
Activity Date: 1994-11-14 00:00:00
Activity Status Date: Not reported
Activity Group: Compliance Monitoring
Activity Type: Inspection/Evaluation
Activity Status: Not reported

Map ID
Direction
Distance
Elevation

MAP FINDINGS

Site

Database(s)

EDR ID Number
EPA ID Number

KIMBERLY CLARK PA LLC (Continued)

1000421465

Region Code: 03
Programmatic ID: AIR PA000240406
Facility Registry ID: 110000603847
Air Operating Status Code: OPR
Default Air Classification Code: MAJ
Air Program: State Implementation Plan for National Primary and Secondary Ambient Air Quality Standards
Activity Date: 1994-11-16 00:00:00
Activity Status Date: Not reported
Activity Group: Compliance Monitoring
Activity Type: Inspection/Evaluation
Activity Status: Not reported

Region Code: 03
Programmatic ID: AIR PA000240406
Facility Registry ID: 110000603847
Air Operating Status Code: OPR
Default Air Classification Code: MAJ
Air Program: State Implementation Plan for National Primary and Secondary Ambient Air Quality Standards
Activity Date: 1995-07-26 00:00:00
Activity Status Date: Not reported
Activity Group: Compliance Monitoring
Activity Type: Inspection/Evaluation
Activity Status: Not reported

Region Code: 03
Programmatic ID: AIR PA000240406
Facility Registry ID: 110000603847
Air Operating Status Code: OPR
Default Air Classification Code: MAJ
Air Program: State Implementation Plan for National Primary and Secondary Ambient Air Quality Standards
Activity Date: 1995-08-16 00:00:00
Activity Status Date: Not reported
Activity Group: Compliance Monitoring
Activity Type: Inspection/Evaluation
Activity Status: Not reported

Region Code: 03
Programmatic ID: AIR PA000240406
Facility Registry ID: 110000603847
Air Operating Status Code: OPR
Default Air Classification Code: MAJ
Air Program: State Implementation Plan for National Primary and Secondary Ambient Air Quality Standards
Activity Date: 1995-09-15 00:00:00
Activity Status Date: Not reported
Activity Group: Compliance Monitoring
Activity Type: Inspection/Evaluation
Activity Status: Not reported

Region Code: 03
Programmatic ID: AIR PA000240406
Facility Registry ID: 110000603847
Air Operating Status Code: OPR
Default Air Classification Code: MAJ
Air Program: State Implementation Plan for National Primary and Secondary Ambient Air Quality Standards
Activity Date: 1995-10-05 00:00:00
Activity Status Date: Not reported
Activity Group: Compliance Monitoring

Map ID
Direction
Distance
Elevation

MAP FINDINGS

Site

Database(s)

EDR ID Number
EPA ID Number

KIMBERLY CLARK PA LLC (Continued)

1000421465

Activity Type:	Inspection/Evaluation
Activity Status:	Not reported
Region Code:	03
Programmatic ID:	AIR PA000240406
Facility Registry ID:	110000603847
Air Operating Status Code:	OPR
Default Air Classification Code:	MAJ
Air Program:	State Implementation Plan for National Primary and Secondary Ambient Air Quality Standards
Activity Date:	1995-12-06 00:00:00
Activity Status Date:	Not reported
Activity Group:	Compliance Monitoring
Activity Type:	Inspection/Evaluation
Activity Status:	Not reported
Region Code:	03
Programmatic ID:	AIR PA000240406
Facility Registry ID:	110000603847
Air Operating Status Code:	OPR
Default Air Classification Code:	MAJ
Air Program:	State Implementation Plan for National Primary and Secondary Ambient Air Quality Standards
Activity Date:	1995-12-14 00:00:00
Activity Status Date:	Not reported
Activity Group:	Compliance Monitoring
Activity Type:	Inspection/Evaluation
Activity Status:	Not reported
Region Code:	03
Programmatic ID:	AIR PA000240406
Facility Registry ID:	110000603847
Air Operating Status Code:	OPR
Default Air Classification Code:	MAJ
Air Program:	State Implementation Plan for National Primary and Secondary Ambient Air Quality Standards
Activity Date:	1996-01-04 00:00:00
Activity Status Date:	Not reported
Activity Group:	Compliance Monitoring
Activity Type:	Inspection/Evaluation
Activity Status:	Not reported
Region Code:	03
Programmatic ID:	AIR PA000240406
Facility Registry ID:	110000603847
Air Operating Status Code:	OPR
Default Air Classification Code:	MAJ
Air Program:	State Implementation Plan for National Primary and Secondary Ambient Air Quality Standards
Activity Date:	1996-01-11 00:00:00
Activity Status Date:	Not reported
Activity Group:	Compliance Monitoring
Activity Type:	Inspection/Evaluation
Activity Status:	Not reported
Region Code:	03
Programmatic ID:	AIR PA000240406
Facility Registry ID:	110000603847
Air Operating Status Code:	OPR
Default Air Classification Code:	MAJ
Air Program:	State Implementation Plan for National Primary and Secondary Ambient Air Quality Standards

Map ID
Direction
Distance
Elevation

MAP FINDINGS

Site

Database(s)

EDR ID Number
EPA ID Number

KIMBERLY CLARK PA LLC (Continued)

1000421465

Activity Date: 1996-01-31 00:00:00
Activity Status Date: Not reported
Activity Group: Compliance Monitoring
Activity Type: Inspection/Evaluation
Activity Status: Not reported

Region Code: 03
Programmatic ID: AIR PA000240406
Facility Registry ID: 110000603847
Air Operating Status Code: OPR
Default Air Classification Code: MAJ
Air Program: State Implementation Plan for National Primary and Secondary Ambient Air Quality Standards
Activity Date: 1996-02-22 00:00:00
Activity Status Date: Not reported
Activity Group: Compliance Monitoring
Activity Type: Inspection/Evaluation
Activity Status: Not reported

Region Code: 03
Programmatic ID: AIR PA000240406
Facility Registry ID: 110000603847
Air Operating Status Code: OPR
Default Air Classification Code: MAJ
Air Program: State Implementation Plan for National Primary and Secondary Ambient Air Quality Standards
Activity Date: 1996-03-25 00:00:00
Activity Status Date: Not reported
Activity Group: Compliance Monitoring
Activity Type: Inspection/Evaluation
Activity Status: Not reported

Region Code: 03
Programmatic ID: AIR PA000240406
Facility Registry ID: 110000603847
Air Operating Status Code: OPR
Default Air Classification Code: MAJ
Air Program: State Implementation Plan for National Primary and Secondary Ambient Air Quality Standards
Activity Date: 1996-08-01 00:00:00
Activity Status Date: Not reported
Activity Group: Compliance Monitoring
Activity Type: Inspection/Evaluation
Activity Status: Not reported

Region Code: 03
Programmatic ID: AIR PA000240406
Facility Registry ID: 110000603847
Air Operating Status Code: OPR
Default Air Classification Code: MAJ
Air Program: State Implementation Plan for National Primary and Secondary Ambient Air Quality Standards
Activity Date: 1996-09-05 00:00:00
Activity Status Date: Not reported
Activity Group: Compliance Monitoring
Activity Type: Inspection/Evaluation
Activity Status: Not reported

Region Code: 03
Programmatic ID: AIR PA000240406
Facility Registry ID: 110000603847

Map ID
Direction
Distance
Elevation

MAP FINDINGS

Site

Database(s)

EDR ID Number
EPA ID Number

KIMBERLY CLARK PA LLC (Continued)

1000421465

Air Operating Status Code: OPR
Default Air Classification Code: MAJ
Air Program: State Implementation Plan for National Primary and Secondary Ambient Air Quality Standards
Activity Date: 1997-03-10 00:00:00
Activity Status Date: Not reported
Activity Group: Compliance Monitoring
Activity Type: Inspection/Evaluation
Activity Status: Not reported

Region Code: 03
Programmatic ID: AIR PA000240406
Facility Registry ID: 110000603847
Air Operating Status Code: OPR
Default Air Classification Code: MAJ
Air Program: State Implementation Plan for National Primary and Secondary Ambient Air Quality Standards
Activity Date: 1999-10-27 00:00:00
Activity Status Date: Not reported
Activity Group: Compliance Monitoring
Activity Type: Inspection/Evaluation
Activity Status: Not reported

Region Code: 03
Programmatic ID: AIR PA000240406
Facility Registry ID: 110000603847
Air Operating Status Code: OPR
Default Air Classification Code: MAJ
Air Program: State Implementation Plan for National Primary and Secondary Ambient Air Quality Standards
Activity Date: 2001-10-16 00:00:00
Activity Status Date: Not reported
Activity Group: Compliance Monitoring
Activity Type: Inspection/Evaluation
Activity Status: Not reported

Region Code: 03
Programmatic ID: AIR PA000240406
Facility Registry ID: 110000603847
Air Operating Status Code: OPR
Default Air Classification Code: MAJ
Air Program: State Implementation Plan for National Primary and Secondary Ambient Air Quality Standards
Activity Date: 2007-04-26 00:00:00
Activity Status Date: Not reported
Activity Group: Compliance Monitoring
Activity Type: Inspection/Evaluation
Activity Status: Not reported

Region Code: 03
Programmatic ID: AIR PA000240406
Facility Registry ID: 110000603847
Air Operating Status Code: OPR
Default Air Classification Code: MAJ
Air Program: State Implementation Plan for National Primary and Secondary Ambient Air Quality Standards
Activity Date: 2011-01-11 00:00:00
Activity Status Date: Not reported
Activity Group: Compliance Monitoring
Activity Type: Inspection/Evaluation
Activity Status: Not reported

Map ID
Direction
Distance
Elevation

MAP FINDINGS

Site

Database(s)

EDR ID Number
EPA ID Number

KIMBERLY CLARK PA LLC (Continued)

1000421465

Region Code: 03
Programmatic ID: AIR PA000240406
Facility Registry ID: 110000603847
Air Operating Status Code: OPR
Default Air Classification Code: MAJ
Air Program: State Implementation Plan for National Primary and Secondary Ambient Air Quality Standards
Activity Date: 1988-10-27 00:00:00
Activity Status Date: 1988-10-27 00:00:00
Activity Group: Enforcement Action
Activity Type: Administrative - Formal
Activity Status: Final Order Issued

Region Code: 03
Programmatic ID: AIR PA000240406
Facility Registry ID: 110000603847
Air Operating Status Code: OPR
Default Air Classification Code: MAJ
Air Program: State Implementation Plan for National Primary and Secondary Ambient Air Quality Standards
Activity Date: 1989-04-03 00:00:00
Activity Status Date: 1989-04-03 00:00:00
Activity Group: Enforcement Action
Activity Type: Administrative - Formal
Activity Status: Final Order Issued

Region Code: 03
Programmatic ID: AIR PA000240406
Facility Registry ID: 110000603847
Air Operating Status Code: OPR
Default Air Classification Code: MAJ
Air Program: State Implementation Plan for National Primary and Secondary Ambient Air Quality Standards
Activity Date: 1990-09-13 00:00:00
Activity Status Date: 1990-09-13 00:00:00
Activity Group: Enforcement Action
Activity Type: Administrative - Formal
Activity Status: Final Order Issued

Region Code: 03
Programmatic ID: AIR PA000240406
Facility Registry ID: 110000603847
Air Operating Status Code: OPR
Default Air Classification Code: MAJ
Air Program: State Implementation Plan for National Primary and Secondary Ambient Air Quality Standards
Activity Date: 2001-05-03 00:00:00
Activity Status Date: 2001-05-03 00:00:00
Activity Group: Enforcement Action
Activity Type: Administrative - Formal
Activity Status: Resolved

Region Code: 03
Programmatic ID: AIR PA000240406
Facility Registry ID: 110000603847
Air Operating Status Code: OPR
Default Air Classification Code: MAJ
Air Program: State Implementation Plan for National Primary and Secondary Ambient Air Quality Standards
Activity Date: 2008-06-26 00:00:00
Activity Status Date: 2008-06-26 00:00:00
Activity Group: Enforcement Action

Map ID
Direction
Distance
Elevation

MAP FINDINGS

Site

Database(s)

EDR ID Number
EPA ID Number

KIMBERLY CLARK PA LLC (Continued)

1000421465

Activity Type: Administrative - Formal
Activity Status: Resolved

Region Code: 03
Programmatic ID: AIR PA000240406
Facility Registry ID: 110000603847
Air Operating Status Code: OPR
Default Air Classification Code: MAJ
Air Program: State Implementation Plan for National Primary and Secondary Ambient Air Quality Standards
Activity Date: 2010-04-08 00:00:00
Activity Status Date: 2010-04-08 00:00:00
Activity Group: Enforcement Action
Activity Type: Administrative - Formal
Activity Status: Resolved

Region Code: 03
Programmatic ID: AIR PA000240406
Facility Registry ID: 110000603847
Air Operating Status Code: OPR
Default Air Classification Code: MAJ
Air Program: State Implementation Plan for National Primary and Secondary Ambient Air Quality Standards
Activity Date: 2011-05-19 00:00:00
Activity Status Date: 2011-05-19 00:00:00
Activity Group: Enforcement Action
Activity Type: Administrative - Formal
Activity Status: Resolved

Region Code: 03
Programmatic ID: AIR PA000240406
Facility Registry ID: 110000603847
Air Operating Status Code: OPR
Default Air Classification Code: MAJ
Air Program: State Implementation Plan for National Primary and Secondary Ambient Air Quality Standards
Activity Date: 2016-08-23 00:00:00
Activity Status Date: 2016-08-23 00:00:00
Activity Group: Enforcement Action
Activity Type: Administrative - Formal
Activity Status: Resolved

Region Code: 03
Programmatic ID: AIR PA000240406
Facility Registry ID: 110000603847
Air Operating Status Code: OPR
Default Air Classification Code: MAJ
Air Program: State Implementation Plan for National Primary and Secondary Ambient Air Quality Standards
Activity Date: 1989-03-16 00:00:00
Activity Status Date: 1989-03-16 00:00:00
Activity Group: Enforcement Action
Activity Type: Administrative - Informal
Activity Status: Achieved

Region Code: 03
Programmatic ID: AIR PA000240406
Facility Registry ID: 110000603847
Air Operating Status Code: OPR
Default Air Classification Code: MAJ
Air Program: State Implementation Plan for National Primary and Secondary Ambient Air Quality Standards

Map ID
Direction
Distance
Elevation

MAP FINDINGS

Site

Database(s)

EDR ID Number
EPA ID Number

KIMBERLY CLARK PA LLC (Continued)

1000421465

Activity Date: 1996-04-02 00:00:00
Activity Status Date: 1996-04-02 00:00:00
Activity Group: Enforcement Action
Activity Type: Administrative - Informal
Activity Status: Achieved

Region Code: 03
Programmatic ID: AIR PA000240406
Facility Registry ID: 110000603847
Air Operating Status Code: OPR
Default Air Classification Code: MAJ
Air Program: State Implementation Plan for National Primary and Secondary Ambient Air Quality Standards
Activity Date: 1997-03-24 00:00:00
Activity Status Date: 1997-03-24 00:00:00
Activity Group: Enforcement Action
Activity Type: Administrative - Informal
Activity Status: Achieved

Region Code: 03
Programmatic ID: AIR PA000240406
Facility Registry ID: 110000603847
Air Operating Status Code: OPR
Default Air Classification Code: MAJ
Air Program: State Implementation Plan for National Primary and Secondary Ambient Air Quality Standards
Activity Date: 1997-09-16 00:00:00
Activity Status Date: 1997-09-16 00:00:00
Activity Group: Enforcement Action
Activity Type: Administrative - Informal
Activity Status: Achieved

Region Code: 03
Programmatic ID: AIR PA000240406
Facility Registry ID: 110000603847
Air Operating Status Code: OPR
Default Air Classification Code: MAJ
Air Program: State Implementation Plan for National Primary and Secondary Ambient Air Quality Standards
Activity Date: 1998-08-13 00:00:00
Activity Status Date: 1998-08-13 00:00:00
Activity Group: Enforcement Action
Activity Type: Administrative - Informal
Activity Status: Achieved

Region Code: 03
Programmatic ID: AIR PA000240406
Facility Registry ID: 110000603847
Air Operating Status Code: OPR
Default Air Classification Code: MAJ
Air Program: State Implementation Plan for National Primary and Secondary Ambient Air Quality Standards
Activity Date: 2000-05-08 00:00:00
Activity Status Date: 2000-05-08 00:00:00
Activity Group: Enforcement Action
Activity Type: Administrative - Informal
Activity Status: Achieved

Region Code: 03
Programmatic ID: AIR PA000240406
Facility Registry ID: 110000603847

Map ID
Direction
Distance
Elevation

MAP FINDINGS

Site

Database(s)

EDR ID Number
EPA ID Number

KIMBERLY CLARK PA LLC (Continued)

1000421465

Air Operating Status Code: OPR
Default Air Classification Code: MAJ
Air Program: State Implementation Plan for National Primary and Secondary Ambient Air Quality Standards
Activity Date: 2000-08-03 00:00:00
Activity Status Date: 2000-08-03 00:00:00
Activity Group: Enforcement Action
Activity Type: Administrative - Informal
Activity Status: Achieved

Region Code: 03
Programmatic ID: AIR PA000240406
Facility Registry ID: 110000603847
Air Operating Status Code: OPR
Default Air Classification Code: MAJ
Air Program: State Implementation Plan for National Primary and Secondary Ambient Air Quality Standards
Activity Date: 2007-06-01 00:00:00
Activity Status Date: 2007-06-01 00:00:00
Activity Group: Enforcement Action
Activity Type: Administrative - Informal
Activity Status: Achieved

Region Code: 03
Programmatic ID: AIR PA000240406
Facility Registry ID: 110000603847
Air Operating Status Code: OPR
Default Air Classification Code: MAJ
Air Program: State Implementation Plan for National Primary and Secondary Ambient Air Quality Standards
Activity Date: 2007-09-17 00:00:00
Activity Status Date: 2007-09-17 00:00:00
Activity Group: Enforcement Action
Activity Type: Administrative - Informal
Activity Status: Achieved

Region Code: 03
Programmatic ID: AIR PA000240406
Facility Registry ID: 110000603847
Air Operating Status Code: OPR
Default Air Classification Code: MAJ
Air Program: State Implementation Plan for National Primary and Secondary Ambient Air Quality Standards
Activity Date: 2008-09-09 00:00:00
Activity Status Date: 2008-09-09 00:00:00
Activity Group: Enforcement Action
Activity Type: Administrative - Informal
Activity Status: Achieved

Region Code: 03
Programmatic ID: AIR PA000240406
Facility Registry ID: 110000603847
Air Operating Status Code: OPR
Default Air Classification Code: MAJ
Air Program: State Implementation Plan for National Primary and Secondary Ambient Air Quality Standards
Activity Date: 2009-11-02 00:00:00
Activity Status Date: 2009-11-02 00:00:00
Activity Group: Enforcement Action
Activity Type: Administrative - Informal
Activity Status: Achieved

Map ID
Direction
Distance
Elevation

MAP FINDINGS

Site

Database(s)

EDR ID Number
EPA ID Number

KIMBERLY CLARK PA LLC (Continued)

1000421465

Region Code: 03
Programmatic ID: AIR PA000240406
Facility Registry ID: 110000603847
Air Operating Status Code: OPR
Default Air Classification Code: MAJ
Air Program: State Implementation Plan for National Primary and Secondary Ambient Air Quality Standards
Activity Date: 2010-09-29 00:00:00
Activity Status Date: 2010-09-29 00:00:00
Activity Group: Enforcement Action
Activity Type: Administrative - Informal
Activity Status: Achieved

Region Code: 03
Programmatic ID: AIR PA000240406
Facility Registry ID: 110000603847
Air Operating Status Code: OPR
Default Air Classification Code: MAJ
Air Program: Title V Permits
Activity Date: Not reported
Activity Status Date: 2008-06-26 00:00:00
Activity Group: Case File
Activity Type: Case File
Activity Status: Resolved

Region Code: 03
Programmatic ID: AIR PA000240406
Facility Registry ID: 110000603847
Air Operating Status Code: OPR
Default Air Classification Code: MAJ
Air Program: Title V Permits
Activity Date: Not reported
Activity Status Date: 2011-05-19 00:00:00
Activity Group: Case File
Activity Type: Case File
Activity Status: Resolved

Region Code: 03
Programmatic ID: AIR PA000240406
Facility Registry ID: 110000603847
Air Operating Status Code: OPR
Default Air Classification Code: MAJ
Air Program: Title V Permits
Activity Date: 2011-08-19 00:00:00
Activity Status Date: Not reported
Activity Group: Compliance Monitoring
Activity Type: Information Request
Activity Status: Not reported

Region Code: 03
Programmatic ID: AIR PA000240406
Facility Registry ID: 110000603847
Air Operating Status Code: OPR
Default Air Classification Code: MAJ
Air Program: Title V Permits
Activity Date: 1997-03-19 00:00:00
Activity Status Date: 2016-02-12 13:24:42
Activity Group: Compliance Monitoring

Map ID
Direction
Distance
Elevation

MAP FINDINGS

Site

Database(s)

EDR ID Number
EPA ID Number

KIMBERLY CLARK PA LLC (Continued)

1000421465

Activity Type: Inspection/Evaluation
Activity Status: Active

Region Code: 03
Programmatic ID: AIR PA000240406
Facility Registry ID: 110000603847
Air Operating Status Code: OPR
Default Air Classification Code: MAJ
Air Program: Title V Permits
Activity Date: 1997-09-12 00:00:00
Activity Status Date: 2016-02-12 13:23:13
Activity Group: Compliance Monitoring
Activity Type: Inspection/Evaluation
Activity Status: Active

Region Code: 03
Programmatic ID: AIR PA000240406
Facility Registry ID: 110000603847
Air Operating Status Code: OPR
Default Air Classification Code: MAJ
Air Program: Title V Permits
Activity Date: 1997-09-23 00:00:00
Activity Status Date: 2016-02-12 13:24:42
Activity Group: Compliance Monitoring
Activity Type: Inspection/Evaluation
Activity Status: Active

Region Code: 03
Programmatic ID: AIR PA000240406
Facility Registry ID: 110000603847
Air Operating Status Code: OPR
Default Air Classification Code: MAJ
Air Program: Title V Permits
Activity Date: 1997-12-30 00:00:00
Activity Status Date: 2016-02-12 13:24:42
Activity Group: Compliance Monitoring
Activity Type: Inspection/Evaluation
Activity Status: Active

Region Code: 03
Programmatic ID: AIR PA000240406
Facility Registry ID: 110000603847
Air Operating Status Code: OPR
Default Air Classification Code: MAJ
Air Program: Title V Permits
Activity Date: 1998-04-14 00:00:00
Activity Status Date: 2016-02-12 13:24:42
Activity Group: Compliance Monitoring
Activity Type: Inspection/Evaluation
Activity Status: Active

Region Code: 03
Programmatic ID: AIR PA000240406
Facility Registry ID: 110000603847
Air Operating Status Code: OPR
Default Air Classification Code: MAJ
Air Program: Title V Permits

Map ID
Direction
Distance
Elevation

MAP FINDINGS

Site

Database(s)

EDR ID Number
EPA ID Number

KIMBERLY CLARK PA LLC (Continued)

1000421465

Activity Date: 1998-07-08 00:00:00
Activity Status Date: 2016-02-12 13:24:42
Activity Group: Compliance Monitoring
Activity Type: Inspection/Evaluation
Activity Status: Active

Region Code: 03
Programmatic ID: AIR PA000240406
Facility Registry ID: 110000603847
Air Operating Status Code: OPR
Default Air Classification Code: MAJ
Air Program: Title V Permits
Activity Date: 1998-07-27 00:00:00
Activity Status Date: 2016-02-12 13:24:03
Activity Group: Compliance Monitoring
Activity Type: Inspection/Evaluation
Activity Status: Active

Region Code: 03
Programmatic ID: AIR PA000240406
Facility Registry ID: 110000603847
Air Operating Status Code: OPR
Default Air Classification Code: MAJ
Air Program: Title V Permits
Activity Date: 1998-07-28 00:00:00
Activity Status Date: 2016-02-12 13:24:03
Activity Group: Compliance Monitoring
Activity Type: Inspection/Evaluation
Activity Status: Active

Region Code: 03
Programmatic ID: AIR PA000240406
Facility Registry ID: 110000603847
Air Operating Status Code: OPR
Default Air Classification Code: MAJ
Air Program: Title V Permits
Activity Date: 1998-08-11 00:00:00
Activity Status Date: 2016-02-12 13:24:47
Activity Group: Compliance Monitoring
Activity Type: Inspection/Evaluation
Activity Status: Active

Region Code: 03
Programmatic ID: AIR PA000240406
Facility Registry ID: 110000603847
Air Operating Status Code: OPR
Default Air Classification Code: MAJ
Air Program: Title V Permits
Activity Date: 1998-09-25 00:00:00
Activity Status Date: 2016-02-12 13:24:13
Activity Group: Compliance Monitoring
Activity Type: Inspection/Evaluation
Activity Status: Active

Region Code: 03
Programmatic ID: AIR PA000240406
Facility Registry ID: 110000603847

Map ID
Direction
Distance
Elevation

MAP FINDINGS

Site

Database(s)

EDR ID Number
EPA ID Number

KIMBERLY CLARK PA LLC (Continued)

1000421465

Air Operating Status Code: OPR
Default Air Classification Code: MAJ
Air Program: Title V Permits
Activity Date: 1998-10-19 00:00:00
Activity Status Date: 2016-02-12 13:24:42
Activity Group: Compliance Monitoring
Activity Type: Inspection/Evaluation
Activity Status: Active

Region Code: 03
Programmatic ID: AIR PA000240406
Facility Registry ID: 110000603847
Air Operating Status Code: OPR
Default Air Classification Code: MAJ
Air Program: Title V Permits
Activity Date: 1999-01-11 00:00:00
Activity Status Date: 2016-02-12 13:24:42
Activity Group: Compliance Monitoring
Activity Type: Inspection/Evaluation
Activity Status: Active

Region Code: 03
Programmatic ID: AIR PA000240406
Facility Registry ID: 110000603847
Air Operating Status Code: OPR
Default Air Classification Code: MAJ
Air Program: Title V Permits
Activity Date: 1999-02-02 00:00:00
Activity Status Date: 2016-02-12 13:25:56
Activity Group: Compliance Monitoring
Activity Type: Inspection/Evaluation
Activity Status: Active

Region Code: 03
Programmatic ID: AIR PA000240406
Facility Registry ID: 110000603847
Air Operating Status Code: OPR
Default Air Classification Code: MAJ
Air Program: Title V Permits
Activity Date: 1999-02-22 00:00:00
Activity Status Date: 2016-02-12 13:24:52
Activity Group: Compliance Monitoring
Activity Type: Inspection/Evaluation
Activity Status: Active

Region Code: 03
Programmatic ID: AIR PA000240406
Facility Registry ID: 110000603847
Air Operating Status Code: OPR
Default Air Classification Code: MAJ
Air Program: Title V Permits
Activity Date: 1999-06-24 00:00:00
Activity Status Date: 2016-02-12 13:25:22
Activity Group: Compliance Monitoring
Activity Type: Inspection/Evaluation
Activity Status: Active

Map ID
Direction
Distance
Elevation

MAP FINDINGS

Site

Database(s)

EDR ID Number
EPA ID Number

KIMBERLY CLARK PA LLC (Continued)

1000421465

Region Code: 03
Programmatic ID: AIR PA000240406
Facility Registry ID: 110000603847
Air Operating Status Code: OPR
Default Air Classification Code: MAJ
Air Program: Title V Permits
Activity Date: 1999-10-22 00:00:00
Activity Status Date: 2016-02-12 13:26:21
Activity Group: Compliance Monitoring
Activity Type: Inspection/Evaluation
Activity Status: Active

Region Code: 03
Programmatic ID: AIR PA000240406
Facility Registry ID: 110000603847
Air Operating Status Code: OPR
Default Air Classification Code: MAJ
Air Program: Title V Permits
Activity Date: 1999-10-27 00:00:00
Activity Status Date: 2016-02-12 13:26:07
Activity Group: Compliance Monitoring
Activity Type: Inspection/Evaluation
Activity Status: Active

Region Code: 03
Programmatic ID: AIR PA000240406
Facility Registry ID: 110000603847
Air Operating Status Code: OPR
Default Air Classification Code: MAJ
Air Program: Title V Permits
Activity Date: 1999-12-01 00:00:00
Activity Status Date: 2016-02-12 13:26:08
Activity Group: Compliance Monitoring
Activity Type: Inspection/Evaluation
Activity Status: Active

Region Code: 03
Programmatic ID: AIR PA000240406
Facility Registry ID: 110000603847
Air Operating Status Code: OPR
Default Air Classification Code: MAJ
Air Program: Title V Permits
Activity Date: 2000-02-01 00:00:00
Activity Status Date: 2016-02-12 13:26:49
Activity Group: Compliance Monitoring
Activity Type: Inspection/Evaluation
Activity Status: Active

Region Code: 03
Programmatic ID: AIR PA000240406
Facility Registry ID: 110000603847
Air Operating Status Code: OPR
Default Air Classification Code: MAJ
Air Program: Title V Permits
Activity Date: 2000-02-03 00:00:00
Activity Status Date: 2016-02-12 13:26:49
Activity Group: Compliance Monitoring

Map ID
Direction
Distance
Elevation

MAP FINDINGS

Site

Database(s)

EDR ID Number
EPA ID Number

KIMBERLY CLARK PA LLC (Continued)

1000421465

Activity Type: Inspection/Evaluation
Activity Status: Active

Region Code: 03
Programmatic ID: AIR PA000240406
Facility Registry ID: 110000603847
Air Operating Status Code: OPR
Default Air Classification Code: MAJ
Air Program: Title V Permits
Activity Date: 2000-03-29 00:00:00
Activity Status Date: 2016-02-12 13:27:12
Activity Group: Compliance Monitoring
Activity Type: Inspection/Evaluation
Activity Status: Active

Region Code: 03
Programmatic ID: AIR PA000240406
Facility Registry ID: 110000603847
Air Operating Status Code: OPR
Default Air Classification Code: MAJ
Air Program: Title V Permits
Activity Date: 2000-04-03 00:00:00
Activity Status Date: 2016-02-12 13:27:11
Activity Group: Compliance Monitoring
Activity Type: Inspection/Evaluation
Activity Status: Active

Region Code: 03
Programmatic ID: AIR PA000240406
Facility Registry ID: 110000603847
Air Operating Status Code: OPR
Default Air Classification Code: MAJ
Air Program: Title V Permits
Activity Date: 2000-04-06 00:00:00
Activity Status Date: 2016-02-12 13:27:23
Activity Group: Compliance Monitoring
Activity Type: Inspection/Evaluation
Activity Status: Active

Region Code: 03
Programmatic ID: AIR PA000240406
Facility Registry ID: 110000603847
Air Operating Status Code: OPR
Default Air Classification Code: MAJ
Air Program: Title V Permits
Activity Date: 2000-05-02 00:00:00
Activity Status Date: 2016-02-12 13:28:04
Activity Group: Compliance Monitoring
Activity Type: Inspection/Evaluation
Activity Status: Active

Region Code: 03
Programmatic ID: AIR PA000240406
Facility Registry ID: 110000603847
Air Operating Status Code: OPR
Default Air Classification Code: MAJ
Air Program: Title V Permits

Map ID
Direction
Distance
Elevation

MAP FINDINGS

Site

Database(s)

EDR ID Number
EPA ID Number

KIMBERLY CLARK PA LLC (Continued)

1000421465

Activity Date: 2000-05-15 00:00:00
Activity Status Date: 2016-02-12 13:27:58
Activity Group: Compliance Monitoring
Activity Type: Inspection/Evaluation
Activity Status: Active

Region Code: 03
Programmatic ID: AIR PA000240406
Facility Registry ID: 110000603847
Air Operating Status Code: OPR
Default Air Classification Code: MAJ
Air Program: Title V Permits
Activity Date: 2000-05-23 00:00:00
Activity Status Date: 2016-02-12 13:28:04
Activity Group: Compliance Monitoring
Activity Type: Inspection/Evaluation
Activity Status: Active

Region Code: 03
Programmatic ID: AIR PA000240406
Facility Registry ID: 110000603847
Air Operating Status Code: OPR
Default Air Classification Code: MAJ
Air Program: Title V Permits
Activity Date: 2000-12-07 00:00:00
Activity Status Date: 2016-02-12 13:28:42
Activity Group: Compliance Monitoring
Activity Type: Inspection/Evaluation
Activity Status: Active

Region Code: 03
Programmatic ID: AIR PA000240406
Facility Registry ID: 110000603847
Air Operating Status Code: OPR
Default Air Classification Code: MAJ
Air Program: Title V Permits
Activity Date: 2001-02-02 00:00:00
Activity Status Date: 2016-02-12 13:28:58
Activity Group: Compliance Monitoring
Activity Type: Inspection/Evaluation
Activity Status: Active

Region Code: 03
Programmatic ID: AIR PA000240406
Facility Registry ID: 110000603847
Air Operating Status Code: OPR
Default Air Classification Code: MAJ
Air Program: Title V Permits
Activity Date: 2001-10-16 00:00:00
Activity Status Date: 2016-02-12 13:30:17
Activity Group: Compliance Monitoring
Activity Type: Inspection/Evaluation
Activity Status: Active

Region Code: 03
Programmatic ID: AIR PA000240406
Facility Registry ID: 110000603847

Map ID
Direction
Distance
Elevation

MAP FINDINGS

Site

Database(s)

EDR ID Number
EPA ID Number

KIMBERLY CLARK PA LLC (Continued)

1000421465

Air Operating Status Code: OPR
Default Air Classification Code: MAJ
Air Program: Title V Permits
Activity Date: 2001-10-17 00:00:00
Activity Status Date: 2016-02-12 13:30:17
Activity Group: Compliance Monitoring
Activity Type: Inspection/Evaluation
Activity Status: Active

Region Code: 03
Programmatic ID: AIR PA000240406
Facility Registry ID: 110000603847
Air Operating Status Code: OPR
Default Air Classification Code: MAJ
Air Program: Title V Permits
Activity Date: 2001-11-07 00:00:00
Activity Status Date: 2016-02-12 13:30:22
Activity Group: Compliance Monitoring
Activity Type: Inspection/Evaluation
Activity Status: Active

Region Code: 03
Programmatic ID: AIR PA000240406
Facility Registry ID: 110000603847
Air Operating Status Code: OPR
Default Air Classification Code: MAJ
Air Program: Title V Permits
Activity Date: 2001-11-09 00:00:00
Activity Status Date: 2016-02-12 13:30:21
Activity Group: Compliance Monitoring
Activity Type: Inspection/Evaluation
Activity Status: Active

Region Code: 03
Programmatic ID: AIR PA000240406
Facility Registry ID: 110000603847
Air Operating Status Code: OPR
Default Air Classification Code: MAJ
Air Program: Title V Permits
Activity Date: 2001-11-09 00:00:00
Activity Status Date: 2016-02-12 13:30:25
Activity Group: Compliance Monitoring
Activity Type: Inspection/Evaluation
Activity Status: Active

Region Code: 03
Programmatic ID: AIR PA000240406
Facility Registry ID: 110000603847
Air Operating Status Code: OPR
Default Air Classification Code: MAJ
Air Program: Title V Permits
Activity Date: 2001-12-14 00:00:00
Activity Status Date: 2016-02-12 13:30:40
Activity Group: Compliance Monitoring
Activity Type: Inspection/Evaluation
Activity Status: Active

Map ID
Direction
Distance
Elevation

MAP FINDINGS

Site

Database(s)

EDR ID Number
EPA ID Number

KIMBERLY CLARK PA LLC (Continued)

1000421465

Region Code: 03
Programmatic ID: AIR PA000240406
Facility Registry ID: 110000603847
Air Operating Status Code: OPR
Default Air Classification Code: MAJ
Air Program: Title V Permits
Activity Date: 2002-03-04 00:00:00
Activity Status Date: 2016-02-12 13:30:53
Activity Group: Compliance Monitoring
Activity Type: Inspection/Evaluation
Activity Status: Active

Region Code: 03
Programmatic ID: AIR PA000240406
Facility Registry ID: 110000603847
Air Operating Status Code: OPR
Default Air Classification Code: MAJ
Air Program: Title V Permits
Activity Date: 2002-03-22 00:00:00
Activity Status Date: 2016-02-12 13:30:53
Activity Group: Compliance Monitoring
Activity Type: Inspection/Evaluation
Activity Status: Active

Region Code: 03
Programmatic ID: AIR PA000240406
Facility Registry ID: 110000603847
Air Operating Status Code: OPR
Default Air Classification Code: MAJ
Air Program: Title V Permits
Activity Date: 2002-04-19 00:00:00
Activity Status Date: 2016-02-12 13:31:25
Activity Group: Compliance Monitoring
Activity Type: Inspection/Evaluation
Activity Status: Active

Region Code: 03
Programmatic ID: AIR PA000240406
Facility Registry ID: 110000603847
Air Operating Status Code: OPR
Default Air Classification Code: MAJ
Air Program: Title V Permits
Activity Date: 2002-08-21 00:00:00
Activity Status Date: 2016-02-12 13:31:25
Activity Group: Compliance Monitoring
Activity Type: Inspection/Evaluation
Activity Status: Active

Region Code: 03
Programmatic ID: AIR PA000240406
Facility Registry ID: 110000603847
Air Operating Status Code: OPR
Default Air Classification Code: MAJ
Air Program: Title V Permits
Activity Date: 2002-11-04 00:00:00
Activity Status Date: 2016-02-12 13:31:41
Activity Group: Compliance Monitoring

Map ID
Direction
Distance
Elevation

MAP FINDINGS

Site

Database(s)

EDR ID Number
EPA ID Number

KIMBERLY CLARK PA LLC (Continued)

1000421465

Activity Type: Inspection/Evaluation
Activity Status: Active

Region Code: 03
Programmatic ID: AIR PA000240406
Facility Registry ID: 110000603847
Air Operating Status Code: OPR
Default Air Classification Code: MAJ
Air Program: Title V Permits
Activity Date: 2002-11-22 00:00:00
Activity Status Date: 2016-02-12 13:49:27
Activity Group: Compliance Monitoring
Activity Type: Inspection/Evaluation
Activity Status: Active

Region Code: 03
Programmatic ID: AIR PA000240406
Facility Registry ID: 110000603847
Air Operating Status Code: OPR
Default Air Classification Code: MAJ
Air Program: Title V Permits
Activity Date: 2003-03-14 00:00:00
Activity Status Date: 2016-02-12 13:32:11
Activity Group: Compliance Monitoring
Activity Type: Inspection/Evaluation
Activity Status: Active

Region Code: 03
Programmatic ID: AIR PA000240406
Facility Registry ID: 110000603847
Air Operating Status Code: OPR
Default Air Classification Code: MAJ
Air Program: Title V Permits
Activity Date: 2003-03-27 00:00:00
Activity Status Date: 2016-02-12 13:32:12
Activity Group: Compliance Monitoring
Activity Type: Inspection/Evaluation
Activity Status: Active

Region Code: 03
Programmatic ID: AIR PA000240406
Facility Registry ID: 110000603847
Air Operating Status Code: OPR
Default Air Classification Code: MAJ
Air Program: Title V Permits
Activity Date: 2003-04-17 00:00:00
Activity Status Date: 2016-04-06 16:02:39
Activity Group: Compliance Monitoring
Activity Type: Inspection/Evaluation
Activity Status: Active

Region Code: 03
Programmatic ID: AIR PA000240406
Facility Registry ID: 110000603847
Air Operating Status Code: OPR
Default Air Classification Code: MAJ
Air Program: Title V Permits

Map ID
Direction
Distance
Elevation

MAP FINDINGS

Site

Database(s)

EDR ID Number
EPA ID Number

KIMBERLY CLARK PA LLC (Continued)

1000421465

Activity Date: 2003-04-22 00:00:00
Activity Status Date: 2016-02-12 13:32:20
Activity Group: Compliance Monitoring
Activity Type: Inspection/Evaluation
Activity Status: Active

Region Code: 03
Programmatic ID: AIR PA000240406
Facility Registry ID: 110000603847
Air Operating Status Code: OPR
Default Air Classification Code: MAJ
Air Program: Title V Permits
Activity Date: 2003-05-23 00:00:00
Activity Status Date: 2016-02-12 13:32:27
Activity Group: Compliance Monitoring
Activity Type: Inspection/Evaluation
Activity Status: Active

Region Code: 03
Programmatic ID: AIR PA000240406
Facility Registry ID: 110000603847
Air Operating Status Code: OPR
Default Air Classification Code: MAJ
Air Program: Title V Permits
Activity Date: 2003-08-13 00:00:00
Activity Status Date: 2016-02-12 13:32:55
Activity Group: Compliance Monitoring
Activity Type: Inspection/Evaluation
Activity Status: Active

Region Code: 03
Programmatic ID: AIR PA000240406
Facility Registry ID: 110000603847
Air Operating Status Code: OPR
Default Air Classification Code: MAJ
Air Program: Title V Permits
Activity Date: 2003-11-24 00:00:00
Activity Status Date: 2016-02-12 13:33:17
Activity Group: Compliance Monitoring
Activity Type: Inspection/Evaluation
Activity Status: Active

Region Code: 03
Programmatic ID: AIR PA000240406
Facility Registry ID: 110000603847
Air Operating Status Code: OPR
Default Air Classification Code: MAJ
Air Program: Title V Permits
Activity Date: 2003-11-26 00:00:00
Activity Status Date: 2016-02-12 13:49:33
Activity Group: Compliance Monitoring
Activity Type: Inspection/Evaluation
Activity Status: Active

Region Code: 03
Programmatic ID: AIR PA000240406
Facility Registry ID: 110000603847

Map ID
Direction
Distance
Elevation

MAP FINDINGS

Site

Database(s)

EDR ID Number
EPA ID Number

KIMBERLY CLARK PA LLC (Continued)

1000421465

Air Operating Status Code: OPR
Default Air Classification Code: MAJ
Air Program: Title V Permits
Activity Date: 2004-01-06 00:00:00
Activity Status Date: 2016-02-12 13:33:23
Activity Group: Compliance Monitoring
Activity Type: Inspection/Evaluation
Activity Status: Active

Region Code: 03
Programmatic ID: AIR PA000240406
Facility Registry ID: 110000603847
Air Operating Status Code: OPR
Default Air Classification Code: MAJ
Air Program: Title V Permits
Activity Date: 2004-03-02 00:00:00
Activity Status Date: 2016-02-12 13:33:35
Activity Group: Compliance Monitoring
Activity Type: Inspection/Evaluation
Activity Status: Active

Region Code: 03
Programmatic ID: AIR PA000240406
Facility Registry ID: 110000603847
Air Operating Status Code: OPR
Default Air Classification Code: MAJ
Air Program: Title V Permits
Activity Date: 2004-03-15 00:00:00
Activity Status Date: 2016-02-12 13:33:39
Activity Group: Compliance Monitoring
Activity Type: Inspection/Evaluation
Activity Status: Active

Region Code: 03
Programmatic ID: AIR PA000240406
Facility Registry ID: 110000603847
Air Operating Status Code: OPR
Default Air Classification Code: MAJ
Air Program: Title V Permits
Activity Date: 2004-06-21 00:00:00
Activity Status Date: 2016-02-12 13:34:06
Activity Group: Compliance Monitoring
Activity Type: Inspection/Evaluation
Activity Status: Active

Region Code: 03
Programmatic ID: AIR PA000240406
Facility Registry ID: 110000603847
Air Operating Status Code: OPR
Default Air Classification Code: MAJ
Air Program: Title V Permits
Activity Date: 2004-06-22 00:00:00
Activity Status Date: 2016-02-12 13:34:07
Activity Group: Compliance Monitoring
Activity Type: Inspection/Evaluation
Activity Status: Active

Map ID
Direction
Distance
Elevation

MAP FINDINGS

Site

Database(s)

EDR ID Number
EPA ID Number

KIMBERLY CLARK PA LLC (Continued)

1000421465

Region Code: 03
Programmatic ID: AIR PA000240406
Facility Registry ID: 110000603847
Air Operating Status Code: OPR
Default Air Classification Code: MAJ
Air Program: Title V Permits
Activity Date: 2004-09-23 00:00:00
Activity Status Date: 2016-02-12 13:34:34
Activity Group: Compliance Monitoring
Activity Type: Inspection/Evaluation
Activity Status: Active

Region Code: 03
Programmatic ID: AIR PA000240406
Facility Registry ID: 110000603847
Air Operating Status Code: OPR
Default Air Classification Code: MAJ
Air Program: Title V Permits
Activity Date: 2004-10-06 00:00:00
Activity Status Date: 2016-02-12 13:34:30
Activity Group: Compliance Monitoring
Activity Type: Inspection/Evaluation
Activity Status: Active

Region Code: 03
Programmatic ID: AIR PA000240406
Facility Registry ID: 110000603847
Air Operating Status Code: OPR
Default Air Classification Code: MAJ
Air Program: Title V Permits
Activity Date: 2004-12-01 00:00:00
Activity Status Date: 2016-02-12 13:34:40
Activity Group: Compliance Monitoring
Activity Type: Inspection/Evaluation
Activity Status: Active

Region Code: 03
Programmatic ID: AIR PA000240406
Facility Registry ID: 110000603847
Air Operating Status Code: OPR
Default Air Classification Code: MAJ
Air Program: Title V Permits
Activity Date: 2005-02-02 00:00:00
Activity Status Date: 2016-02-12 13:34:47
Activity Group: Compliance Monitoring
Activity Type: Inspection/Evaluation
Activity Status: Active

Region Code: 03
Programmatic ID: AIR PA000240406
Facility Registry ID: 110000603847
Air Operating Status Code: OPR
Default Air Classification Code: MAJ
Air Program: Title V Permits
Activity Date: 2005-02-11 00:00:00
Activity Status Date: 2016-02-12 13:34:50
Activity Group: Compliance Monitoring

Map ID
Direction
Distance
Elevation

MAP FINDINGS

Site

Database(s)

EDR ID Number
EPA ID Number

KIMBERLY CLARK PA LLC (Continued)

1000421465

Activity Type: Inspection/Evaluation
Activity Status: Active

Region Code: 03
Programmatic ID: AIR PA000240406
Facility Registry ID: 110000603847
Air Operating Status Code: OPR
Default Air Classification Code: MAJ
Air Program: Title V Permits
Activity Date: 2005-03-15 00:00:00
Activity Status Date: 2016-02-12 13:34:56
Activity Group: Compliance Monitoring
Activity Type: Inspection/Evaluation
Activity Status: Active

Region Code: 03
Programmatic ID: AIR PA000240406
Facility Registry ID: 110000603847
Air Operating Status Code: OPR
Default Air Classification Code: MAJ
Air Program: Title V Permits
Activity Date: 2005-04-21 00:00:00
Activity Status Date: 2016-02-12 13:49:40
Activity Group: Compliance Monitoring
Activity Type: Inspection/Evaluation
Activity Status: Active

Region Code: 03
Programmatic ID: AIR PA000240406
Facility Registry ID: 110000603847
Air Operating Status Code: OPR
Default Air Classification Code: MAJ
Air Program: Title V Permits
Activity Date: 2005-04-26 00:00:00
Activity Status Date: 2016-02-12 13:35:05
Activity Group: Compliance Monitoring
Activity Type: Inspection/Evaluation
Activity Status: Active

Region Code: 03
Programmatic ID: AIR PA000240406
Facility Registry ID: 110000603847
Air Operating Status Code: OPR
Default Air Classification Code: MAJ
Air Program: Title V Permits
Activity Date: 2005-06-06 00:00:00
Activity Status Date: 2016-02-12 13:35:15
Activity Group: Compliance Monitoring
Activity Type: Inspection/Evaluation
Activity Status: Active

Region Code: 03
Programmatic ID: AIR PA000240406
Facility Registry ID: 110000603847
Air Operating Status Code: OPR
Default Air Classification Code: MAJ
Air Program: Title V Permits

Map ID
Direction
Distance
Elevation

MAP FINDINGS

Site

Database(s)

EDR ID Number
EPA ID Number

KIMBERLY CLARK PA LLC (Continued)

1000421465

Activity Date: 2005-06-08 00:00:00
Activity Status Date: 2016-02-12 13:35:26
Activity Group: Compliance Monitoring
Activity Type: Inspection/Evaluation
Activity Status: Active

Region Code: 03
Programmatic ID: AIR PA000240406
Facility Registry ID: 110000603847
Air Operating Status Code: OPR
Default Air Classification Code: MAJ
Air Program: Title V Permits
Activity Date: 2005-07-01 00:00:00
Activity Status Date: 2016-02-12 13:35:29
Activity Group: Compliance Monitoring
Activity Type: Inspection/Evaluation
Activity Status: Active

Region Code: 03
Programmatic ID: AIR PA000240406
Facility Registry ID: 110000603847
Air Operating Status Code: OPR
Default Air Classification Code: MAJ
Air Program: Title V Permits
Activity Date: 2005-08-11 00:00:00
Activity Status Date: 2016-02-12 13:35:31
Activity Group: Compliance Monitoring
Activity Type: Inspection/Evaluation
Activity Status: Active

Region Code: 03
Programmatic ID: AIR PA000240406
Facility Registry ID: 110000603847
Air Operating Status Code: OPR
Default Air Classification Code: MAJ
Air Program: Title V Permits
Activity Date: 2005-11-09 00:00:00
Activity Status Date: 2016-02-12 13:35:50
Activity Group: Compliance Monitoring
Activity Type: Inspection/Evaluation
Activity Status: Active

Region Code: 03
Programmatic ID: AIR PA000240406
Facility Registry ID: 110000603847
Air Operating Status Code: OPR
Default Air Classification Code: MAJ
Air Program: Title V Permits
Activity Date: 2005-11-14 00:00:00
Activity Status Date: 2016-02-12 13:35:50
Activity Group: Compliance Monitoring
Activity Type: Inspection/Evaluation
Activity Status: Active

Region Code: 03
Programmatic ID: AIR PA000240406
Facility Registry ID: 110000603847

Map ID
Direction
Distance
Elevation

MAP FINDINGS

Site

Database(s)

EDR ID Number
EPA ID Number

KIMBERLY CLARK PA LLC (Continued)

1000421465

Air Operating Status Code: OPR
Default Air Classification Code: MAJ
Air Program: Title V Permits
Activity Date: 2005-11-30 00:00:00
Activity Status Date: 2016-02-12 13:37:35
Activity Group: Compliance Monitoring
Activity Type: Inspection/Evaluation
Activity Status: Active

Region Code: 03
Programmatic ID: AIR PA000240406
Facility Registry ID: 110000603847
Air Operating Status Code: OPR
Default Air Classification Code: MAJ
Air Program: Title V Permits
Activity Date: 2006-02-24 00:00:00
Activity Status Date: 2016-02-12 13:36:08
Activity Group: Compliance Monitoring
Activity Type: Inspection/Evaluation
Activity Status: Active

Region Code: 03
Programmatic ID: AIR PA000240406
Facility Registry ID: 110000603847
Air Operating Status Code: OPR
Default Air Classification Code: MAJ
Air Program: Title V Permits
Activity Date: 2006-02-24 00:00:00
Activity Status Date: 2016-02-12 13:49:46
Activity Group: Compliance Monitoring
Activity Type: Inspection/Evaluation
Activity Status: Active

Region Code: 03
Programmatic ID: AIR PA000240406
Facility Registry ID: 110000603847
Air Operating Status Code: OPR
Default Air Classification Code: MAJ
Air Program: Title V Permits
Activity Date: 2006-05-16 00:00:00
Activity Status Date: 2016-02-12 13:36:25
Activity Group: Compliance Monitoring
Activity Type: Inspection/Evaluation
Activity Status: Active

Region Code: 03
Programmatic ID: AIR PA000240406
Facility Registry ID: 110000603847
Air Operating Status Code: OPR
Default Air Classification Code: MAJ
Air Program: Title V Permits
Activity Date: 2006-06-02 00:00:00
Activity Status Date: 2016-02-12 13:36:28
Activity Group: Compliance Monitoring
Activity Type: Inspection/Evaluation
Activity Status: Active

Map ID
Direction
Distance
Elevation

MAP FINDINGS

Site

Database(s)

EDR ID Number
EPA ID Number

KIMBERLY CLARK PA LLC (Continued)

1000421465

Region Code: 03
Programmatic ID: AIR PA000240406
Facility Registry ID: 110000603847
Air Operating Status Code: OPR
Default Air Classification Code: MAJ
Air Program: Title V Permits
Activity Date: 2006-06-30 00:00:00
Activity Status Date: 2016-02-12 13:36:35
Activity Group: Compliance Monitoring
Activity Type: Inspection/Evaluation
Activity Status: Active

Region Code: 03
Programmatic ID: AIR PA000240406
Facility Registry ID: 110000603847
Air Operating Status Code: OPR
Default Air Classification Code: MAJ
Air Program: Title V Permits
Activity Date: 2006-11-02 00:00:00
Activity Status Date: 2016-02-12 13:37:00
Activity Group: Compliance Monitoring
Activity Type: Inspection/Evaluation
Activity Status: Active

Region Code: 03
Programmatic ID: AIR PA000240406
Facility Registry ID: 110000603847
Air Operating Status Code: OPR
Default Air Classification Code: MAJ
Air Program: Title V Permits
Activity Date: 2006-11-30 00:00:00
Activity Status Date: 2016-02-12 13:37:02
Activity Group: Compliance Monitoring
Activity Type: Inspection/Evaluation
Activity Status: Active

Region Code: 03
Programmatic ID: AIR PA000240406
Facility Registry ID: 110000603847
Air Operating Status Code: OPR
Default Air Classification Code: MAJ
Air Program: Title V Permits
Activity Date: 2007-01-29 00:00:00
Activity Status Date: 2016-02-12 13:49:52
Activity Group: Compliance Monitoring
Activity Type: Inspection/Evaluation
Activity Status: Active

Region Code: 03
Programmatic ID: AIR PA000240406
Facility Registry ID: 110000603847
Air Operating Status Code: OPR
Default Air Classification Code: MAJ
Air Program: Title V Permits
Activity Date: 2007-03-30 00:00:00
Activity Status Date: 2016-02-12 13:37:27
Activity Group: Compliance Monitoring

Map ID
Direction
Distance
Elevation

MAP FINDINGS

Site

Database(s)

EDR ID Number
EPA ID Number

KIMBERLY CLARK PA LLC (Continued)

1000421465

Activity Type: Inspection/Evaluation
Activity Status: Active

Region Code: 03
Programmatic ID: AIR PA000240406
Facility Registry ID: 110000603847
Air Operating Status Code: OPR
Default Air Classification Code: MAJ
Air Program: Title V Permits
Activity Date: 2007-04-19 00:00:00
Activity Status Date: 2016-02-12 13:37:32
Activity Group: Compliance Monitoring
Activity Type: Inspection/Evaluation
Activity Status: Active

Region Code: 03
Programmatic ID: AIR PA000240406
Facility Registry ID: 110000603847
Air Operating Status Code: OPR
Default Air Classification Code: MAJ
Air Program: Title V Permits
Activity Date: 2007-04-20 00:00:00
Activity Status Date: 2016-02-12 13:37:32
Activity Group: Compliance Monitoring
Activity Type: Inspection/Evaluation
Activity Status: Active

Region Code: 03
Programmatic ID: AIR PA000240406
Facility Registry ID: 110000603847
Air Operating Status Code: OPR
Default Air Classification Code: MAJ
Air Program: Title V Permits
Activity Date: 2007-04-26 00:00:00
Activity Status Date: 2016-02-12 13:37:32
Activity Group: Compliance Monitoring
Activity Type: Inspection/Evaluation
Activity Status: Active

Region Code: 03
Programmatic ID: AIR PA000240406
Facility Registry ID: 110000603847
Air Operating Status Code: OPR
Default Air Classification Code: MAJ
Air Program: Title V Permits
Activity Date: 2007-05-04 00:00:00
Activity Status Date: 2016-02-12 13:37:34
Activity Group: Compliance Monitoring
Activity Type: Inspection/Evaluation
Activity Status: Active

Region Code: 03
Programmatic ID: AIR PA000240406
Facility Registry ID: 110000603847
Air Operating Status Code: OPR
Default Air Classification Code: MAJ
Air Program: Title V Permits

Map ID
Direction
Distance
Elevation

MAP FINDINGS

Site

Database(s)

EDR ID Number
EPA ID Number

KIMBERLY CLARK PA LLC (Continued)

1000421465

Activity Date: 2007-05-04 00:00:00
Activity Status Date: 2016-02-12 13:39:44
Activity Group: Compliance Monitoring
Activity Type: Inspection/Evaluation
Activity Status: Active

Region Code: 03
Programmatic ID: AIR PA000240406
Facility Registry ID: 110000603847
Air Operating Status Code: OPR
Default Air Classification Code: MAJ
Air Program: Title V Permits
Activity Date: 2007-05-29 00:00:00
Activity Status Date: 2016-02-12 13:37:45
Activity Group: Compliance Monitoring
Activity Type: Inspection/Evaluation
Activity Status: Active

Region Code: 03
Programmatic ID: AIR PA000240406
Facility Registry ID: 110000603847
Air Operating Status Code: OPR
Default Air Classification Code: MAJ
Air Program: Title V Permits
Activity Date: 2007-05-30 00:00:00
Activity Status Date: 2016-02-12 13:37:40
Activity Group: Compliance Monitoring
Activity Type: Inspection/Evaluation
Activity Status: Active

Region Code: 03
Programmatic ID: AIR PA000240406
Facility Registry ID: 110000603847
Air Operating Status Code: OPR
Default Air Classification Code: MAJ
Air Program: Title V Permits
Activity Date: 2007-09-05 00:00:00
Activity Status Date: 2016-02-12 13:38:03
Activity Group: Compliance Monitoring
Activity Type: Inspection/Evaluation
Activity Status: Active

Region Code: 03
Programmatic ID: AIR PA000240406
Facility Registry ID: 110000603847
Air Operating Status Code: OPR
Default Air Classification Code: MAJ
Air Program: Title V Permits
Activity Date: 2007-09-06 00:00:00
Activity Status Date: 2016-02-12 13:38:03
Activity Group: Compliance Monitoring
Activity Type: Inspection/Evaluation
Activity Status: Active

Region Code: 03
Programmatic ID: AIR PA000240406
Facility Registry ID: 110000603847

Map ID
Direction
Distance
Elevation

MAP FINDINGS

Site

Database(s)

EDR ID Number
EPA ID Number

KIMBERLY CLARK PA LLC (Continued)

1000421465

Air Operating Status Code: OPR
Default Air Classification Code: MAJ
Air Program: Title V Permits
Activity Date: 2007-12-18 00:00:00
Activity Status Date: 2016-02-12 13:38:36
Activity Group: Compliance Monitoring
Activity Type: Inspection/Evaluation
Activity Status: Active

Region Code: 03
Programmatic ID: AIR PA000240406
Facility Registry ID: 110000603847
Air Operating Status Code: OPR
Default Air Classification Code: MAJ
Air Program: Title V Permits
Activity Date: 2007-12-18 00:00:00
Activity Status Date: 2016-02-12 13:49:57
Activity Group: Compliance Monitoring
Activity Type: Inspection/Evaluation
Activity Status: Active

Region Code: 03
Programmatic ID: AIR PA000240406
Facility Registry ID: 110000603847
Air Operating Status Code: OPR
Default Air Classification Code: MAJ
Air Program: Title V Permits
Activity Date: 2007-12-31 00:00:00
Activity Status Date: 2016-02-12 13:38:40
Activity Group: Compliance Monitoring
Activity Type: Inspection/Evaluation
Activity Status: Active

Region Code: 03
Programmatic ID: AIR PA000240406
Facility Registry ID: 110000603847
Air Operating Status Code: OPR
Default Air Classification Code: MAJ
Air Program: Title V Permits
Activity Date: 2008-01-22 00:00:00
Activity Status Date: 2016-02-12 13:38:45
Activity Group: Compliance Monitoring
Activity Type: Inspection/Evaluation
Activity Status: Active

Region Code: 03
Programmatic ID: AIR PA000240406
Facility Registry ID: 110000603847
Air Operating Status Code: OPR
Default Air Classification Code: MAJ
Air Program: Title V Permits
Activity Date: 2008-03-06 00:00:00
Activity Status Date: 2016-02-12 13:39:04
Activity Group: Compliance Monitoring
Activity Type: Inspection/Evaluation
Activity Status: Active

Map ID
Direction
Distance
Elevation

MAP FINDINGS

Site

Database(s)

EDR ID Number
EPA ID Number

KIMBERLY CLARK PA LLC (Continued)

1000421465

Region Code: 03
Programmatic ID: AIR PA000240406
Facility Registry ID: 110000603847
Air Operating Status Code: OPR
Default Air Classification Code: MAJ
Air Program: Title V Permits
Activity Date: 2008-04-11 00:00:00
Activity Status Date: 2016-02-12 13:39:21
Activity Group: Compliance Monitoring
Activity Type: Inspection/Evaluation
Activity Status: Active

Region Code: 03
Programmatic ID: AIR PA000240406
Facility Registry ID: 110000603847
Air Operating Status Code: OPR
Default Air Classification Code: MAJ
Air Program: Title V Permits
Activity Date: 2008-07-02 00:00:00
Activity Status Date: 2016-02-12 13:39:47
Activity Group: Compliance Monitoring
Activity Type: Inspection/Evaluation
Activity Status: Active

Region Code: 03
Programmatic ID: AIR PA000240406
Facility Registry ID: 110000603847
Air Operating Status Code: OPR
Default Air Classification Code: MAJ
Air Program: Title V Permits
Activity Date: 2008-08-22 00:00:00
Activity Status Date: 2016-02-12 13:40:01
Activity Group: Compliance Monitoring
Activity Type: Inspection/Evaluation
Activity Status: Active

Region Code: 03
Programmatic ID: AIR PA000240406
Facility Registry ID: 110000603847
Air Operating Status Code: OPR
Default Air Classification Code: MAJ
Air Program: Title V Permits
Activity Date: 2008-08-26 00:00:00
Activity Status Date: 2016-02-12 13:40:01
Activity Group: Compliance Monitoring
Activity Type: Inspection/Evaluation
Activity Status: Active

Region Code: 03
Programmatic ID: AIR PA000240406
Facility Registry ID: 110000603847
Air Operating Status Code: OPR
Default Air Classification Code: MAJ
Air Program: Title V Permits
Activity Date: 2008-11-18 00:00:00
Activity Status Date: 2016-02-12 13:40:31
Activity Group: Compliance Monitoring

Map ID
Direction
Distance
Elevation

MAP FINDINGS

Site

Database(s)

EDR ID Number
EPA ID Number

KIMBERLY CLARK PA LLC (Continued)

1000421465

Activity Type: Inspection/Evaluation
Activity Status: Active

Region Code: 03
Programmatic ID: AIR PA000240406
Facility Registry ID: 110000603847
Air Operating Status Code: OPR
Default Air Classification Code: MAJ
Air Program: Title V Permits
Activity Date: 2008-12-09 00:00:00
Activity Status Date: 2016-02-12 13:40:42
Activity Group: Compliance Monitoring
Activity Type: Inspection/Evaluation
Activity Status: Active

Region Code: 03
Programmatic ID: AIR PA000240406
Facility Registry ID: 110000603847
Air Operating Status Code: OPR
Default Air Classification Code: MAJ
Air Program: Title V Permits
Activity Date: 2008-12-17 00:00:00
Activity Status Date: 2016-02-12 13:40:42
Activity Group: Compliance Monitoring
Activity Type: Inspection/Evaluation
Activity Status: Active

Region Code: 03
Programmatic ID: AIR PA000240406
Facility Registry ID: 110000603847
Air Operating Status Code: OPR
Default Air Classification Code: MAJ
Air Program: Title V Permits
Activity Date: 2009-02-02 00:00:00
Activity Status Date: 2016-02-12 13:40:51
Activity Group: Compliance Monitoring
Activity Type: Inspection/Evaluation
Activity Status: Active

Region Code: 03
Programmatic ID: AIR PA000240406
Facility Registry ID: 110000603847
Air Operating Status Code: OPR
Default Air Classification Code: MAJ
Air Program: Title V Permits
Activity Date: 2009-04-20 00:00:00
Activity Status Date: 2016-02-12 13:41:20
Activity Group: Compliance Monitoring
Activity Type: Inspection/Evaluation
Activity Status: Active

Region Code: 03
Programmatic ID: AIR PA000240406
Facility Registry ID: 110000603847
Air Operating Status Code: OPR
Default Air Classification Code: MAJ
Air Program: Title V Permits

Map ID
Direction
Distance
Elevation

MAP FINDINGS

Site

Database(s)

EDR ID Number
EPA ID Number

KIMBERLY CLARK PA LLC (Continued)

1000421465

Activity Date: 2009-05-04 00:00:00
Activity Status Date: 2016-02-12 13:50:03
Activity Group: Compliance Monitoring
Activity Type: Inspection/Evaluation
Activity Status: Active

Region Code: 03
Programmatic ID: AIR PA000240406
Facility Registry ID: 110000603847
Air Operating Status Code: OPR
Default Air Classification Code: MAJ
Air Program: Title V Permits
Activity Date: 2009-05-08 00:00:00
Activity Status Date: 2016-02-12 13:41:32
Activity Group: Compliance Monitoring
Activity Type: Inspection/Evaluation
Activity Status: Active

Region Code: 03
Programmatic ID: AIR PA000240406
Facility Registry ID: 110000603847
Air Operating Status Code: OPR
Default Air Classification Code: MAJ
Air Program: Title V Permits
Activity Date: 2009-06-29 00:00:00
Activity Status Date: 2016-02-12 13:41:49
Activity Group: Compliance Monitoring
Activity Type: Inspection/Evaluation
Activity Status: Active

Region Code: 03
Programmatic ID: AIR PA000240406
Facility Registry ID: 110000603847
Air Operating Status Code: OPR
Default Air Classification Code: MAJ
Air Program: Title V Permits
Activity Date: 2009-06-30 00:00:00
Activity Status Date: 2016-02-12 13:41:50
Activity Group: Compliance Monitoring
Activity Type: Inspection/Evaluation
Activity Status: Active

Region Code: 03
Programmatic ID: AIR PA000240406
Facility Registry ID: 110000603847
Air Operating Status Code: OPR
Default Air Classification Code: MAJ
Air Program: Title V Permits
Activity Date: 2009-07-01 00:00:00
Activity Status Date: 2016-02-12 13:41:49
Activity Group: Compliance Monitoring
Activity Type: Inspection/Evaluation
Activity Status: Active

Region Code: 03
Programmatic ID: AIR PA000240406
Facility Registry ID: 110000603847

Map ID
Direction
Distance
Elevation

MAP FINDINGS

Site

Database(s)

EDR ID Number
EPA ID Number

KIMBERLY CLARK PA LLC (Continued)

1000421465

Air Operating Status Code: OPR
Default Air Classification Code: MAJ
Air Program: Title V Permits
Activity Date: 2009-07-15 00:00:00
Activity Status Date: 2016-02-12 13:41:54
Activity Group: Compliance Monitoring
Activity Type: Inspection/Evaluation
Activity Status: Active

Region Code: 03
Programmatic ID: AIR PA000240406
Facility Registry ID: 110000603847
Air Operating Status Code: OPR
Default Air Classification Code: MAJ
Air Program: Title V Permits
Activity Date: 2009-10-30 00:00:00
Activity Status Date: 2016-02-12 13:42:19
Activity Group: Compliance Monitoring
Activity Type: Inspection/Evaluation
Activity Status: Active

Region Code: 03
Programmatic ID: AIR PA000240406
Facility Registry ID: 110000603847
Air Operating Status Code: OPR
Default Air Classification Code: MAJ
Air Program: Title V Permits
Activity Date: 2009-11-18 00:00:00
Activity Status Date: 2016-02-12 13:42:23
Activity Group: Compliance Monitoring
Activity Type: Inspection/Evaluation
Activity Status: Active

Region Code: 03
Programmatic ID: AIR PA000240406
Facility Registry ID: 110000603847
Air Operating Status Code: OPR
Default Air Classification Code: MAJ
Air Program: Title V Permits
Activity Date: 2009-12-03 00:00:00
Activity Status Date: 2016-02-12 13:42:27
Activity Group: Compliance Monitoring
Activity Type: Inspection/Evaluation
Activity Status: Active

Region Code: 03
Programmatic ID: AIR PA000240406
Facility Registry ID: 110000603847
Air Operating Status Code: OPR
Default Air Classification Code: MAJ
Air Program: Title V Permits
Activity Date: 2010-02-17 00:00:00
Activity Status Date: 2016-02-12 13:42:44
Activity Group: Compliance Monitoring
Activity Type: Inspection/Evaluation
Activity Status: Active

Map ID
Direction
Distance
Elevation

MAP FINDINGS

Site

Database(s)

EDR ID Number
EPA ID Number

KIMBERLY CLARK PA LLC (Continued)

1000421465

Region Code: 03
Programmatic ID: AIR PA000240406
Facility Registry ID: 110000603847
Air Operating Status Code: OPR
Default Air Classification Code: MAJ
Air Program: Title V Permits
Activity Date: 2010-03-11 00:00:00
Activity Status Date: 2016-02-12 13:42:52
Activity Group: Compliance Monitoring
Activity Type: Inspection/Evaluation
Activity Status: Active

Region Code: 03
Programmatic ID: AIR PA000240406
Facility Registry ID: 110000603847
Air Operating Status Code: OPR
Default Air Classification Code: MAJ
Air Program: Title V Permits
Activity Date: 2010-04-22 00:00:00
Activity Status Date: 2016-02-12 13:50:07
Activity Group: Compliance Monitoring
Activity Type: Inspection/Evaluation
Activity Status: Active

Region Code: 03
Programmatic ID: AIR PA000240406
Facility Registry ID: 110000603847
Air Operating Status Code: OPR
Default Air Classification Code: MAJ
Air Program: Title V Permits
Activity Date: 2010-04-30 00:00:00
Activity Status Date: 2016-02-12 13:43:03
Activity Group: Compliance Monitoring
Activity Type: Inspection/Evaluation
Activity Status: Active

Region Code: 03
Programmatic ID: AIR PA000240406
Facility Registry ID: 110000603847
Air Operating Status Code: OPR
Default Air Classification Code: MAJ
Air Program: Title V Permits
Activity Date: 2010-06-25 00:00:00
Activity Status Date: 2016-02-12 13:43:16
Activity Group: Compliance Monitoring
Activity Type: Inspection/Evaluation
Activity Status: Active

Region Code: 03
Programmatic ID: AIR PA000240406
Facility Registry ID: 110000603847
Air Operating Status Code: OPR
Default Air Classification Code: MAJ
Air Program: Title V Permits
Activity Date: 2010-07-07 00:00:00
Activity Status Date: 2016-02-12 13:43:20
Activity Group: Compliance Monitoring

Map ID
Direction
Distance
Elevation

MAP FINDINGS

Site

Database(s)

EDR ID Number
EPA ID Number

KIMBERLY CLARK PA LLC (Continued)

1000421465

Activity Type: Inspection/Evaluation
Activity Status: Active

Region Code: 03
Programmatic ID: AIR PA000240406
Facility Registry ID: 110000603847
Air Operating Status Code: OPR
Default Air Classification Code: MAJ
Air Program: Title V Permits
Activity Date: 2010-08-11 00:00:00
Activity Status Date: 2016-02-12 13:43:30
Activity Group: Compliance Monitoring
Activity Type: Inspection/Evaluation
Activity Status: Active

Region Code: 03
Programmatic ID: AIR PA000240406
Facility Registry ID: 110000603847
Air Operating Status Code: OPR
Default Air Classification Code: MAJ
Air Program: Title V Permits
Activity Date: 2010-08-12 00:00:00
Activity Status Date: 2016-02-12 13:43:29
Activity Group: Compliance Monitoring
Activity Type: Inspection/Evaluation
Activity Status: Active

Region Code: 03
Programmatic ID: AIR PA000240406
Facility Registry ID: 110000603847
Air Operating Status Code: OPR
Default Air Classification Code: MAJ
Air Program: Title V Permits
Activity Date: 2010-09-20 00:00:00
Activity Status Date: 2016-02-12 13:43:37
Activity Group: Compliance Monitoring
Activity Type: Inspection/Evaluation
Activity Status: Active

Region Code: 03
Programmatic ID: AIR PA000240406
Facility Registry ID: 110000603847
Air Operating Status Code: OPR
Default Air Classification Code: MAJ
Air Program: Title V Permits
Activity Date: 2010-09-30 00:00:00
Activity Status Date: 2016-02-12 13:43:39
Activity Group: Compliance Monitoring
Activity Type: Inspection/Evaluation
Activity Status: Active

Region Code: 03
Programmatic ID: AIR PA000240406
Facility Registry ID: 110000603847
Air Operating Status Code: OPR
Default Air Classification Code: MAJ
Air Program: Title V Permits

Map ID
Direction
Distance
Elevation

MAP FINDINGS

Site

Database(s)

EDR ID Number
EPA ID Number

KIMBERLY CLARK PA LLC (Continued)

1000421465

Activity Date: 2010-11-03 00:00:00
Activity Status Date: 2016-02-12 13:43:49
Activity Group: Compliance Monitoring
Activity Type: Inspection/Evaluation
Activity Status: Active

Region Code: 03
Programmatic ID: AIR PA000240406
Facility Registry ID: 110000603847
Air Operating Status Code: OPR
Default Air Classification Code: MAJ
Air Program: Title V Permits
Activity Date: 2010-11-04 00:00:00
Activity Status Date: 2016-02-12 13:43:49
Activity Group: Compliance Monitoring
Activity Type: Inspection/Evaluation
Activity Status: Active

Region Code: 03
Programmatic ID: AIR PA000240406
Facility Registry ID: 110000603847
Air Operating Status Code: OPR
Default Air Classification Code: MAJ
Air Program: Title V Permits
Activity Date: 2011-01-10 00:00:00
Activity Status Date: 2016-02-12 13:43:56
Activity Group: Compliance Monitoring
Activity Type: Inspection/Evaluation
Activity Status: Active

Region Code: 03
Programmatic ID: AIR PA000240406
Facility Registry ID: 110000603847
Air Operating Status Code: OPR
Default Air Classification Code: MAJ
Air Program: Title V Permits
Activity Date: 2011-01-11 00:00:00
Activity Status Date: 2016-02-12 13:43:56
Activity Group: Compliance Monitoring
Activity Type: Inspection/Evaluation
Activity Status: Active

Region Code: 03
Programmatic ID: AIR PA000240406
Facility Registry ID: 110000603847
Air Operating Status Code: OPR
Default Air Classification Code: MAJ
Air Program: Title V Permits
Activity Date: 2011-02-07 00:00:00
Activity Status Date: 2016-02-12 13:43:59
Activity Group: Compliance Monitoring
Activity Type: Inspection/Evaluation
Activity Status: Active

Region Code: 03
Programmatic ID: AIR PA000240406
Facility Registry ID: 110000603847

Map ID
Direction
Distance
Elevation

MAP FINDINGS

Site

Database(s)

EDR ID Number
EPA ID Number

KIMBERLY CLARK PA LLC (Continued)

1000421465

Air Operating Status Code: OPR
Default Air Classification Code: MAJ
Air Program: Title V Permits
Activity Date: 2011-03-24 00:00:00
Activity Status Date: 2016-02-12 13:44:12
Activity Group: Compliance Monitoring
Activity Type: Inspection/Evaluation
Activity Status: Active

Region Code: 03
Programmatic ID: AIR PA000240406
Facility Registry ID: 110000603847
Air Operating Status Code: OPR
Default Air Classification Code: MAJ
Air Program: Title V Permits
Activity Date: 2011-05-10 00:00:00
Activity Status Date: 2016-02-12 13:44:28
Activity Group: Compliance Monitoring
Activity Type: Inspection/Evaluation
Activity Status: Active

Region Code: 03
Programmatic ID: AIR PA000240406
Facility Registry ID: 110000603847
Air Operating Status Code: OPR
Default Air Classification Code: MAJ
Air Program: Title V Permits
Activity Date: 2011-05-19 00:00:00
Activity Status Date: 2016-02-12 13:44:53
Activity Group: Compliance Monitoring
Activity Type: Inspection/Evaluation
Activity Status: Active

Region Code: 03
Programmatic ID: AIR PA000240406
Facility Registry ID: 110000603847
Air Operating Status Code: OPR
Default Air Classification Code: MAJ
Air Program: Title V Permits
Activity Date: 2011-06-06 00:00:00
Activity Status Date: 2016-02-12 13:50:14
Activity Group: Compliance Monitoring
Activity Type: Inspection/Evaluation
Activity Status: Active

Region Code: 03
Programmatic ID: AIR PA000240406
Facility Registry ID: 110000603847
Air Operating Status Code: OPR
Default Air Classification Code: MAJ
Air Program: Title V Permits
Activity Date: 2011-06-07 00:00:00
Activity Status Date: 2016-02-12 13:44:33
Activity Group: Compliance Monitoring
Activity Type: Inspection/Evaluation
Activity Status: Active

Map ID
Direction
Distance
Elevation

MAP FINDINGS

Site

Database(s)

EDR ID Number
EPA ID Number

KIMBERLY CLARK PA LLC (Continued)

1000421465

Region Code: 03
Programmatic ID: AIR PA000240406
Facility Registry ID: 110000603847
Air Operating Status Code: OPR
Default Air Classification Code: MAJ
Air Program: Title V Permits
Activity Date: 2011-06-30 00:00:00
Activity Status Date: 2016-02-12 13:50:13
Activity Group: Compliance Monitoring
Activity Type: Inspection/Evaluation
Activity Status: Active

Region Code: 03
Programmatic ID: AIR PA000240406
Facility Registry ID: 110000603847
Air Operating Status Code: OPR
Default Air Classification Code: MAJ
Air Program: Title V Permits
Activity Date: 2011-08-08 00:00:00
Activity Status Date: 2016-02-12 13:44:44
Activity Group: Compliance Monitoring
Activity Type: Inspection/Evaluation
Activity Status: Active

Region Code: 03
Programmatic ID: AIR PA000240406
Facility Registry ID: 110000603847
Air Operating Status Code: OPR
Default Air Classification Code: MAJ
Air Program: Title V Permits
Activity Date: 2011-08-08 00:00:00
Activity Status Date: 2016-02-12 13:44:45
Activity Group: Compliance Monitoring
Activity Type: Inspection/Evaluation
Activity Status: Active

Region Code: 03
Programmatic ID: AIR PA000240406
Facility Registry ID: 110000603847
Air Operating Status Code: OPR
Default Air Classification Code: MAJ
Air Program: Title V Permits
Activity Date: 2011-10-26 00:00:00
Activity Status Date: 2016-02-12 13:44:59
Activity Group: Compliance Monitoring
Activity Type: Inspection/Evaluation
Activity Status: Active

Region Code: 03
Programmatic ID: AIR PA000240406
Facility Registry ID: 110000603847
Air Operating Status Code: OPR
Default Air Classification Code: MAJ
Air Program: Title V Permits
Activity Date: 2011-11-08 00:00:00
Activity Status Date: 2016-02-12 13:45:00
Activity Group: Compliance Monitoring

Map ID
Direction
Distance
Elevation

MAP FINDINGS

Site

Database(s)

EDR ID Number
EPA ID Number

KIMBERLY CLARK PA LLC (Continued)

1000421465

Activity Type: Inspection/Evaluation
Activity Status: Active

Region Code: 03
Programmatic ID: AIR PA000240406
Facility Registry ID: 110000603847
Air Operating Status Code: OPR
Default Air Classification Code: MAJ
Air Program: Title V Permits
Activity Date: 2012-02-13 00:00:00
Activity Status Date: 2016-02-12 13:45:16
Activity Group: Compliance Monitoring
Activity Type: Inspection/Evaluation
Activity Status: Active

Region Code: 03
Programmatic ID: AIR PA000240406
Facility Registry ID: 110000603847
Air Operating Status Code: OPR
Default Air Classification Code: MAJ
Air Program: Title V Permits
Activity Date: 2012-03-26 00:00:00
Activity Status Date: 2016-02-12 13:50:20
Activity Group: Compliance Monitoring
Activity Type: Inspection/Evaluation
Activity Status: Active

Region Code: 03
Programmatic ID: AIR PA000240406
Facility Registry ID: 110000603847
Air Operating Status Code: OPR
Default Air Classification Code: MAJ
Air Program: Title V Permits
Activity Date: 2012-04-06 00:00:00
Activity Status Date: 2016-02-12 13:50:20
Activity Group: Compliance Monitoring
Activity Type: Inspection/Evaluation
Activity Status: Active

Region Code: 03
Programmatic ID: AIR PA000240406
Facility Registry ID: 110000603847
Air Operating Status Code: OPR
Default Air Classification Code: MAJ
Air Program: Title V Permits
Activity Date: 2012-04-24 00:00:00
Activity Status Date: 2016-02-12 13:45:33
Activity Group: Compliance Monitoring
Activity Type: Inspection/Evaluation
Activity Status: Active

Region Code: 03
Programmatic ID: AIR PA000240406
Facility Registry ID: 110000603847
Air Operating Status Code: OPR
Default Air Classification Code: MAJ
Air Program: Title V Permits

Map ID
Direction
Distance
Elevation

MAP FINDINGS

Site

Database(s)

EDR ID Number
EPA ID Number

KIMBERLY CLARK PA LLC (Continued)

1000421465

Activity Date: 2012-04-25 00:00:00
Activity Status Date: 2016-02-12 13:45:33
Activity Group: Compliance Monitoring
Activity Type: Inspection/Evaluation
Activity Status: Active

Region Code: 03
Programmatic ID: AIR PA000240406
Facility Registry ID: 110000603847
Air Operating Status Code: OPR
Default Air Classification Code: MAJ
Air Program: Title V Permits
Activity Date: 2012-04-26 00:00:00
Activity Status Date: 2016-02-12 13:46:04
Activity Group: Compliance Monitoring
Activity Type: Inspection/Evaluation
Activity Status: Active

Region Code: 03
Programmatic ID: AIR PA000240406
Facility Registry ID: 110000603847
Air Operating Status Code: OPR
Default Air Classification Code: MAJ
Air Program: Title V Permits
Activity Date: 2012-05-09 00:00:00
Activity Status Date: 2016-02-12 13:45:36
Activity Group: Compliance Monitoring
Activity Type: Inspection/Evaluation
Activity Status: Active

Region Code: 03
Programmatic ID: AIR PA000240406
Facility Registry ID: 110000603847
Air Operating Status Code: OPR
Default Air Classification Code: MAJ
Air Program: Title V Permits
Activity Date: 2012-05-15 00:00:00
Activity Status Date: 2016-02-12 13:45:38
Activity Group: Compliance Monitoring
Activity Type: Inspection/Evaluation
Activity Status: Active

Region Code: 03
Programmatic ID: AIR PA000240406
Facility Registry ID: 110000603847
Air Operating Status Code: OPR
Default Air Classification Code: MAJ
Air Program: Title V Permits
Activity Date: 2012-05-16 00:00:00
Activity Status Date: 2016-02-12 13:46:04
Activity Group: Compliance Monitoring
Activity Type: Inspection/Evaluation
Activity Status: Active

Region Code: 03
Programmatic ID: AIR PA000240406
Facility Registry ID: 110000603847

Map ID
Direction
Distance
Elevation

MAP FINDINGS

Site

Database(s)

EDR ID Number
EPA ID Number

KIMBERLY CLARK PA LLC (Continued)

1000421465

Air Operating Status Code: OPR
Default Air Classification Code: MAJ
Air Program: Title V Permits
Activity Date: 2012-06-29 00:00:00
Activity Status Date: 2016-02-12 13:45:45
Activity Group: Compliance Monitoring
Activity Type: Inspection/Evaluation
Activity Status: Active

Region Code: 03
Programmatic ID: AIR PA000240406
Facility Registry ID: 110000603847
Air Operating Status Code: OPR
Default Air Classification Code: MAJ
Air Program: Title V Permits
Activity Date: 2012-08-03 00:00:00
Activity Status Date: 2016-02-12 13:45:49
Activity Group: Compliance Monitoring
Activity Type: Inspection/Evaluation
Activity Status: Active

Region Code: 03
Programmatic ID: AIR PA000240406
Facility Registry ID: 110000603847
Air Operating Status Code: OPR
Default Air Classification Code: MAJ
Air Program: Title V Permits
Activity Date: 2012-09-19 00:00:00
Activity Status Date: 2016-02-12 13:46:00
Activity Group: Compliance Monitoring
Activity Type: Inspection/Evaluation
Activity Status: Active

Region Code: 03
Programmatic ID: AIR PA000240406
Facility Registry ID: 110000603847
Air Operating Status Code: OPR
Default Air Classification Code: MAJ
Air Program: Title V Permits
Activity Date: 2012-12-10 00:00:00
Activity Status Date: 2016-02-12 13:46:13
Activity Group: Compliance Monitoring
Activity Type: Inspection/Evaluation
Activity Status: Active

Region Code: 03
Programmatic ID: AIR PA000240406
Facility Registry ID: 110000603847
Air Operating Status Code: OPR
Default Air Classification Code: MAJ
Air Program: Title V Permits
Activity Date: 2013-02-07 00:00:00
Activity Status Date: 2016-02-12 13:46:20
Activity Group: Compliance Monitoring
Activity Type: Inspection/Evaluation
Activity Status: Active

Map ID
Direction
Distance
Elevation

MAP FINDINGS

Site

Database(s)

EDR ID Number
EPA ID Number

KIMBERLY CLARK PA LLC (Continued)

1000421465

Region Code: 03
Programmatic ID: AIR PA000240406
Facility Registry ID: 110000603847
Air Operating Status Code: OPR
Default Air Classification Code: MAJ
Air Program: Title V Permits
Activity Date: 2013-03-13 00:00:00
Activity Status Date: 2016-02-12 13:46:25
Activity Group: Compliance Monitoring
Activity Type: Inspection/Evaluation
Activity Status: Active

Region Code: 03
Programmatic ID: AIR PA000240406
Facility Registry ID: 110000603847
Air Operating Status Code: OPR
Default Air Classification Code: MAJ
Air Program: Title V Permits
Activity Date: 2013-03-14 00:00:00
Activity Status Date: 2016-02-12 13:46:25
Activity Group: Compliance Monitoring
Activity Type: Inspection/Evaluation
Activity Status: Active

Region Code: 03
Programmatic ID: AIR PA000240406
Facility Registry ID: 110000603847
Air Operating Status Code: OPR
Default Air Classification Code: MAJ
Air Program: Title V Permits
Activity Date: 2013-03-29 00:00:00
Activity Status Date: 2016-02-12 13:50:29
Activity Group: Compliance Monitoring
Activity Type: Inspection/Evaluation
Activity Status: Active

Region Code: 03
Programmatic ID: AIR PA000240406
Facility Registry ID: 110000603847
Air Operating Status Code: OPR
Default Air Classification Code: MAJ
Air Program: Title V Permits
Activity Date: 2013-04-04 00:00:00
Activity Status Date: 2016-02-12 13:46:31
Activity Group: Compliance Monitoring
Activity Type: Inspection/Evaluation
Activity Status: Active

Region Code: 03
Programmatic ID: AIR PA000240406
Facility Registry ID: 110000603847
Air Operating Status Code: OPR
Default Air Classification Code: MAJ
Air Program: Title V Permits
Activity Date: 2013-04-09 00:00:00
Activity Status Date: 2016-02-12 13:46:32
Activity Group: Compliance Monitoring

Map ID
Direction
Distance
Elevation

MAP FINDINGS

Site

Database(s)

EDR ID Number
EPA ID Number

KIMBERLY CLARK PA LLC (Continued)

1000421465

Activity Type: Inspection/Evaluation
Activity Status: Active

Region Code: 03
Programmatic ID: AIR PA000240406
Facility Registry ID: 110000603847
Air Operating Status Code: OPR
Default Air Classification Code: MAJ
Air Program: Title V Permits
Activity Date: 2013-04-16 00:00:00
Activity Status Date: 2016-02-12 13:50:28
Activity Group: Compliance Monitoring
Activity Type: Inspection/Evaluation
Activity Status: Active

Region Code: 03
Programmatic ID: AIR PA000240406
Facility Registry ID: 110000603847
Air Operating Status Code: OPR
Default Air Classification Code: MAJ
Air Program: Title V Permits
Activity Date: 2013-04-23 00:00:00
Activity Status Date: 2016-02-12 13:46:35
Activity Group: Compliance Monitoring
Activity Type: Inspection/Evaluation
Activity Status: Active

Region Code: 03
Programmatic ID: AIR PA000240406
Facility Registry ID: 110000603847
Air Operating Status Code: OPR
Default Air Classification Code: MAJ
Air Program: Title V Permits
Activity Date: 2013-10-30 00:00:00
Activity Status Date: 2016-02-12 13:47:10
Activity Group: Compliance Monitoring
Activity Type: Inspection/Evaluation
Activity Status: Active

Region Code: 03
Programmatic ID: AIR PA000240406
Facility Registry ID: 110000603847
Air Operating Status Code: OPR
Default Air Classification Code: MAJ
Air Program: Title V Permits
Activity Date: 2014-01-29 00:00:00
Activity Status Date: 2016-02-12 13:47:22
Activity Group: Compliance Monitoring
Activity Type: Inspection/Evaluation
Activity Status: Active

Region Code: 03
Programmatic ID: AIR PA000240406
Facility Registry ID: 110000603847
Air Operating Status Code: OPR
Default Air Classification Code: MAJ
Air Program: Title V Permits

Map ID
Direction
Distance
Elevation

MAP FINDINGS

Site

Database(s)

EDR ID Number
EPA ID Number

KIMBERLY CLARK PA LLC (Continued)

1000421465

Activity Date: 2014-02-28 00:00:00
Activity Status Date: 2016-02-12 13:47:28
Activity Group: Compliance Monitoring
Activity Type: Inspection/Evaluation
Activity Status: Active

Region Code: 03
Programmatic ID: AIR PA000240406
Facility Registry ID: 110000603847
Air Operating Status Code: OPR
Default Air Classification Code: MAJ
Air Program: Title V Permits
Activity Date: 2014-04-01 00:00:00
Activity Status Date: 2016-02-12 13:50:38
Activity Group: Compliance Monitoring
Activity Type: Inspection/Evaluation
Activity Status: Active

Region Code: 03
Programmatic ID: AIR PA000240406
Facility Registry ID: 110000603847
Air Operating Status Code: OPR
Default Air Classification Code: MAJ
Air Program: Title V Permits
Activity Date: 2014-05-07 00:00:00
Activity Status Date: 2016-02-12 13:50:38
Activity Group: Compliance Monitoring
Activity Type: Inspection/Evaluation
Activity Status: Active

Region Code: 03
Programmatic ID: AIR PA000240406
Facility Registry ID: 110000603847
Air Operating Status Code: OPR
Default Air Classification Code: MAJ
Air Program: Title V Permits
Activity Date: 2014-05-08 00:00:00
Activity Status Date: 2016-02-12 13:47:42
Activity Group: Compliance Monitoring
Activity Type: Inspection/Evaluation
Activity Status: Active

Region Code: 03
Programmatic ID: AIR PA000240406
Facility Registry ID: 110000603847
Air Operating Status Code: OPR
Default Air Classification Code: MAJ
Air Program: Title V Permits
Activity Date: 2014-05-09 00:00:00
Activity Status Date: 2016-02-12 13:47:42
Activity Group: Compliance Monitoring
Activity Type: Inspection/Evaluation
Activity Status: Active

Region Code: 03
Programmatic ID: AIR PA000240406
Facility Registry ID: 110000603847

Map ID
Direction
Distance
Elevation

MAP FINDINGS

Site

Database(s)

EDR ID Number
EPA ID Number

KIMBERLY CLARK PA LLC (Continued)

1000421465

Air Operating Status Code: OPR
Default Air Classification Code: MAJ
Air Program: Title V Permits
Activity Date: 2014-09-10 00:00:00
Activity Status Date: 2016-02-12 13:48:00
Activity Group: Compliance Monitoring
Activity Type: Inspection/Evaluation
Activity Status: Active

Region Code: 03
Programmatic ID: AIR PA000240406
Facility Registry ID: 110000603847
Air Operating Status Code: OPR
Default Air Classification Code: MAJ
Air Program: Title V Permits
Activity Date: 2014-10-02 00:00:00
Activity Status Date: 2016-02-12 13:48:05
Activity Group: Compliance Monitoring
Activity Type: Inspection/Evaluation
Activity Status: Active

Region Code: 03
Programmatic ID: AIR PA000240406
Facility Registry ID: 110000603847
Air Operating Status Code: OPR
Default Air Classification Code: MAJ
Air Program: Title V Permits
Activity Date: 2014-10-16 00:00:00
Activity Status Date: 2016-02-12 13:48:06
Activity Group: Compliance Monitoring
Activity Type: Inspection/Evaluation
Activity Status: Active

Region Code: 03
Programmatic ID: AIR PA000240406
Facility Registry ID: 110000603847
Air Operating Status Code: OPR
Default Air Classification Code: MAJ
Air Program: Title V Permits
Activity Date: 2014-12-10 00:00:00
Activity Status Date: 2016-02-12 13:48:14
Activity Group: Compliance Monitoring
Activity Type: Inspection/Evaluation
Activity Status: Active

Region Code: 03
Programmatic ID: AIR PA000240406
Facility Registry ID: 110000603847
Air Operating Status Code: OPR
Default Air Classification Code: MAJ
Air Program: Title V Permits
Activity Date: 2014-12-11 00:00:00
Activity Status Date: 2016-02-12 13:48:14
Activity Group: Compliance Monitoring
Activity Type: Inspection/Evaluation
Activity Status: Active

Map ID
Direction
Distance
Elevation

MAP FINDINGS

Site

Database(s)

EDR ID Number
EPA ID Number

KIMBERLY CLARK PA LLC (Continued)

1000421465

Region Code: 03
Programmatic ID: AIR PA000240406
Facility Registry ID: 110000603847
Air Operating Status Code: OPR
Default Air Classification Code: MAJ
Air Program: Title V Permits
Activity Date: 2015-01-06 00:00:00
Activity Status Date: 2016-02-12 13:48:16
Activity Group: Compliance Monitoring
Activity Type: Inspection/Evaluation
Activity Status: Active

Region Code: 03
Programmatic ID: AIR PA000240406
Facility Registry ID: 110000603847
Air Operating Status Code: OPR
Default Air Classification Code: MAJ
Air Program: Title V Permits
Activity Date: 2015-03-31 00:00:00
Activity Status Date: 2016-02-12 13:50:45
Activity Group: Compliance Monitoring
Activity Type: Inspection/Evaluation
Activity Status: Active

Region Code: 03
Programmatic ID: AIR PA000240406
Facility Registry ID: 110000603847
Air Operating Status Code: OPR
Default Air Classification Code: MAJ
Air Program: Title V Permits
Activity Date: 2015-04-30 00:00:00
Activity Status Date: 2016-02-12 13:50:45
Activity Group: Compliance Monitoring
Activity Type: Inspection/Evaluation
Activity Status: Active

Region Code: 03
Programmatic ID: AIR PA000240406
Facility Registry ID: 110000603847
Air Operating Status Code: OPR
Default Air Classification Code: MAJ
Air Program: Title V Permits
Activity Date: 2015-05-06 00:00:00
Activity Status Date: 2016-02-12 13:48:34
Activity Group: Compliance Monitoring
Activity Type: Inspection/Evaluation
Activity Status: Active

Region Code: 03
Programmatic ID: AIR PA000240406
Facility Registry ID: 110000603847
Air Operating Status Code: OPR
Default Air Classification Code: MAJ
Air Program: Title V Permits
Activity Date: 2015-06-09 00:00:00
Activity Status Date: 2016-02-12 13:48:40
Activity Group: Compliance Monitoring

Map ID
Direction
Distance
Elevation

MAP FINDINGS

Site

Database(s)

EDR ID Number
EPA ID Number

KIMBERLY CLARK PA LLC (Continued)

1000421465

Activity Type: Inspection/Evaluation
Activity Status: Active

Region Code: 03
Programmatic ID: AIR PA000240406
Facility Registry ID: 110000603847
Air Operating Status Code: OPR
Default Air Classification Code: MAJ
Air Program: Title V Permits
Activity Date: 2015-10-16 00:00:00
Activity Status Date: 2016-02-12 13:48:58
Activity Group: Compliance Monitoring
Activity Type: Inspection/Evaluation
Activity Status: Active

Region Code: 03
Programmatic ID: AIR PA000240406
Facility Registry ID: 110000603847
Air Operating Status Code: OPR
Default Air Classification Code: MAJ
Air Program: Title V Permits
Activity Date: 2015-11-05 00:00:00
Activity Status Date: 2016-02-12 13:49:01
Activity Group: Compliance Monitoring
Activity Type: Inspection/Evaluation
Activity Status: Active

Region Code: 03
Programmatic ID: AIR PA000240406
Facility Registry ID: 110000603847
Air Operating Status Code: OPR
Default Air Classification Code: MAJ
Air Program: Title V Permits
Activity Date: 2015-11-18 00:00:00
Activity Status Date: 2016-02-12 13:49:02
Activity Group: Compliance Monitoring
Activity Type: Inspection/Evaluation
Activity Status: Active

Region Code: 03
Programmatic ID: AIR PA000240406
Facility Registry ID: 110000603847
Air Operating Status Code: OPR
Default Air Classification Code: MAJ
Air Program: Title V Permits
Activity Date: 2015-11-18 00:00:00
Activity Status Date: 2016-02-12 13:49:03
Activity Group: Compliance Monitoring
Activity Type: Inspection/Evaluation
Activity Status: Active

Region Code: 03
Programmatic ID: AIR PA000240406
Facility Registry ID: 110000603847
Air Operating Status Code: OPR
Default Air Classification Code: MAJ
Air Program: Title V Permits

Map ID
Direction
Distance
Elevation

MAP FINDINGS

Site

Database(s)

EDR ID Number
EPA ID Number

KIMBERLY CLARK PA LLC (Continued)

1000421465

Activity Date: 2015-12-02 00:00:00
Activity Status Date: 2016-02-12 13:49:03
Activity Group: Compliance Monitoring
Activity Type: Inspection/Evaluation
Activity Status: Active

Region Code: 03
Programmatic ID: AIR PA000240406
Facility Registry ID: 110000603847
Air Operating Status Code: OPR
Default Air Classification Code: MAJ
Air Program: Title V Permits
Activity Date: 2016-01-12 00:00:00
Activity Status Date: 2016-02-12 13:49:07
Activity Group: Compliance Monitoring
Activity Type: Inspection/Evaluation
Activity Status: Active

Region Code: 03
Programmatic ID: AIR PA000240406
Facility Registry ID: 110000603847
Air Operating Status Code: OPR
Default Air Classification Code: MAJ
Air Program: Title V Permits
Activity Date: 2016-04-04 00:00:00
Activity Status Date: 2016-05-04 00:50:27
Activity Group: Compliance Monitoring
Activity Type: Inspection/Evaluation
Activity Status: Active

Region Code: 03
Programmatic ID: AIR PA000240406
Facility Registry ID: 110000603847
Air Operating Status Code: OPR
Default Air Classification Code: MAJ
Air Program: Title V Permits
Activity Date: 2016-04-28 00:00:00
Activity Status Date: 2016-05-04 00:48:44
Activity Group: Compliance Monitoring
Activity Type: Inspection/Evaluation
Activity Status: Active

Region Code: 03
Programmatic ID: AIR PA000240406
Facility Registry ID: 110000603847
Air Operating Status Code: OPR
Default Air Classification Code: MAJ
Air Program: Title V Permits
Activity Date: 2016-04-28 00:00:00
Activity Status Date: 2016-05-04 00:50:26
Activity Group: Compliance Monitoring
Activity Type: Inspection/Evaluation
Activity Status: Active

Region Code: 03
Programmatic ID: AIR PA000240406
Facility Registry ID: 110000603847

Map ID
Direction
Distance
Elevation

MAP FINDINGS

Site

Database(s)

EDR ID Number
EPA ID Number

KIMBERLY CLARK PA LLC (Continued)

1000421465

Air Operating Status Code: OPR
Default Air Classification Code: MAJ
Air Program: Title V Permits
Activity Date: 2016-05-24 00:00:00
Activity Status Date: 2016-06-01 00:39:13
Activity Group: Compliance Monitoring
Activity Type: Inspection/Evaluation
Activity Status: Active

Region Code: 03
Programmatic ID: AIR PA000240406
Facility Registry ID: 110000603847
Air Operating Status Code: OPR
Default Air Classification Code: MAJ
Air Program: Title V Permits
Activity Date: 2016-05-24 00:00:00
Activity Status Date: 2016-06-01 00:39:16
Activity Group: Compliance Monitoring
Activity Type: Inspection/Evaluation
Activity Status: Active

Region Code: 03
Programmatic ID: AIR PA000240406
Facility Registry ID: 110000603847
Air Operating Status Code: OPR
Default Air Classification Code: MAJ
Air Program: Title V Permits
Activity Date: 2016-05-26 00:00:00
Activity Status Date: 2016-06-01 00:39:21
Activity Group: Compliance Monitoring
Activity Type: Inspection/Evaluation
Activity Status: Active

Region Code: 03
Programmatic ID: AIR PA000240406
Facility Registry ID: 110000603847
Air Operating Status Code: OPR
Default Air Classification Code: MAJ
Air Program: Title V Permits
Activity Date: 2016-05-27 00:00:00
Activity Status Date: 2016-06-01 00:39:34
Activity Group: Compliance Monitoring
Activity Type: Inspection/Evaluation
Activity Status: Active

Region Code: 03
Programmatic ID: AIR PA000240406
Facility Registry ID: 110000603847
Air Operating Status Code: OPR
Default Air Classification Code: MAJ
Air Program: Title V Permits
Activity Date: 2016-06-02 00:00:00
Activity Status Date: 2016-09-07 01:04:05
Activity Group: Compliance Monitoring
Activity Type: Inspection/Evaluation
Activity Status: Active

Map ID
Direction
Distance
Elevation

MAP FINDINGS

Site

Database(s)

EDR ID Number
EPA ID Number

KIMBERLY CLARK PA LLC (Continued)

1000421465

Region Code: 03
Programmatic ID: AIR PA000240406
Facility Registry ID: 110000603847
Air Operating Status Code: OPR
Default Air Classification Code: MAJ
Air Program: Title V Permits
Activity Date: 2016-07-21 00:00:00
Activity Status Date: 2016-07-27 00:48:55
Activity Group: Compliance Monitoring
Activity Type: Inspection/Evaluation
Activity Status: Active

Region Code: 03
Programmatic ID: AIR PA000240406
Facility Registry ID: 110000603847
Air Operating Status Code: OPR
Default Air Classification Code: MAJ
Air Program: Title V Permits
Activity Date: 1999-10-27 00:00:00
Activity Status Date: Not reported
Activity Group: Compliance Monitoring
Activity Type: Inspection/Evaluation
Activity Status: Not reported

Region Code: 03
Programmatic ID: AIR PA000240406
Facility Registry ID: 110000603847
Air Operating Status Code: OPR
Default Air Classification Code: MAJ
Air Program: Title V Permits
Activity Date: 2007-04-26 00:00:00
Activity Status Date: Not reported
Activity Group: Compliance Monitoring
Activity Type: Inspection/Evaluation
Activity Status: Not reported

Region Code: 03
Programmatic ID: AIR PA000240406
Facility Registry ID: 110000603847
Air Operating Status Code: OPR
Default Air Classification Code: MAJ
Air Program: Title V Permits
Activity Date: 2011-01-11 00:00:00
Activity Status Date: Not reported
Activity Group: Compliance Monitoring
Activity Type: Inspection/Evaluation
Activity Status: Not reported

Region Code: 03
Programmatic ID: AIR PA000240406
Facility Registry ID: 110000603847
Air Operating Status Code: OPR
Default Air Classification Code: MAJ
Air Program: Title V Permits
Activity Date: 2011-04-26 00:00:00
Activity Status Date: Not reported
Activity Group: Compliance Monitoring

Map ID
Direction
Distance
Elevation

MAP FINDINGS

Site

Database(s)

EDR ID Number
EPA ID Number

KIMBERLY CLARK PA LLC (Continued)

1000421465

Activity Type: Inspection/Evaluation
Activity Status: Not reported

Region Code: 03
Programmatic ID: AIR PA000240406
Facility Registry ID: 110000603847
Air Operating Status Code: OPR
Default Air Classification Code: MAJ
Air Program: Title V Permits
Activity Date: 2011-05-11 00:00:00
Activity Status Date: Not reported
Activity Group: Compliance Monitoring
Activity Type: Inspection/Evaluation
Activity Status: Not reported

Region Code: 03
Programmatic ID: AIR PA000240406
Facility Registry ID: 110000603847
Air Operating Status Code: OPR
Default Air Classification Code: MAJ
Air Program: Title V Permits
Activity Date: 2011-06-07 00:00:00
Activity Status Date: Not reported
Activity Group: Compliance Monitoring
Activity Type: Inspection/Evaluation
Activity Status: Not reported

Region Code: 03
Programmatic ID: AIR PA000240406
Facility Registry ID: 110000603847
Air Operating Status Code: OPR
Default Air Classification Code: MAJ
Air Program: Title V Permits
Activity Date: 2001-05-03 00:00:00
Activity Status Date: 2001-05-03 00:00:00
Activity Group: Enforcement Action
Activity Type: Administrative - Formal
Activity Status: Resolved

Region Code: 03
Programmatic ID: AIR PA000240406
Facility Registry ID: 110000603847
Air Operating Status Code: OPR
Default Air Classification Code: MAJ
Air Program: Title V Permits
Activity Date: 2008-06-26 00:00:00
Activity Status Date: 2008-06-26 00:00:00
Activity Group: Enforcement Action
Activity Type: Administrative - Formal
Activity Status: Resolved

Region Code: 03
Programmatic ID: AIR PA000240406
Facility Registry ID: 110000603847
Air Operating Status Code: OPR
Default Air Classification Code: MAJ
Air Program: Title V Permits

Map ID
Direction
Distance
Elevation

MAP FINDINGS

Site

Database(s)

EDR ID Number
EPA ID Number

KIMBERLY CLARK PA LLC (Continued)

1000421465

Activity Date: 2010-04-08 00:00:00
Activity Status Date: 2010-04-08 00:00:00
Activity Group: Enforcement Action
Activity Type: Administrative - Formal
Activity Status: Resolved

Region Code: 03
Programmatic ID: AIR PA000240406
Facility Registry ID: 110000603847
Air Operating Status Code: OPR
Default Air Classification Code: MAJ
Air Program: Title V Permits
Activity Date: 2011-05-19 00:00:00
Activity Status Date: 2011-05-19 00:00:00
Activity Group: Enforcement Action
Activity Type: Administrative - Formal
Activity Status: Resolved

Region Code: 03
Programmatic ID: AIR PA000240406
Facility Registry ID: 110000603847
Air Operating Status Code: OPR
Default Air Classification Code: MAJ
Air Program: Title V Permits
Activity Date: 2016-08-23 00:00:00
Activity Status Date: 2016-08-23 00:00:00
Activity Group: Enforcement Action
Activity Type: Administrative - Formal
Activity Status: Resolved

Region Code: 03
Programmatic ID: AIR PA000240406
Facility Registry ID: 110000603847
Air Operating Status Code: OPR
Default Air Classification Code: MAJ
Air Program: Title V Permits
Activity Date: 1997-09-16 00:00:00
Activity Status Date: 1997-09-16 00:00:00
Activity Group: Enforcement Action
Activity Type: Administrative - Informal
Activity Status: Achieved

Region Code: 03
Programmatic ID: AIR PA000240406
Facility Registry ID: 110000603847
Air Operating Status Code: OPR
Default Air Classification Code: MAJ
Air Program: Title V Permits
Activity Date: 1998-08-13 00:00:00
Activity Status Date: 1998-08-13 00:00:00
Activity Group: Enforcement Action
Activity Type: Administrative - Informal
Activity Status: Achieved

Region Code: 03
Programmatic ID: AIR PA000240406
Facility Registry ID: 110000603847

Map ID
Direction
Distance
Elevation

MAP FINDINGS

Site

Database(s)

EDR ID Number
EPA ID Number

KIMBERLY CLARK PA LLC (Continued)

1000421465

Air Operating Status Code: OPR
Default Air Classification Code: MAJ
Air Program: Title V Permits
Activity Date: 2000-05-08 00:00:00
Activity Status Date: 2000-05-08 00:00:00
Activity Group: Enforcement Action
Activity Type: Administrative - Informal
Activity Status: Achieved

Region Code: 03
Programmatic ID: AIR PA000240406
Facility Registry ID: 110000603847
Air Operating Status Code: OPR
Default Air Classification Code: MAJ
Air Program: Title V Permits
Activity Date: 2000-08-03 00:00:00
Activity Status Date: 2000-08-03 00:00:00
Activity Group: Enforcement Action
Activity Type: Administrative - Informal
Activity Status: Achieved

Region Code: 03
Programmatic ID: AIR PA000240406
Facility Registry ID: 110000603847
Air Operating Status Code: OPR
Default Air Classification Code: MAJ
Air Program: Title V Permits
Activity Date: 2007-06-01 00:00:00
Activity Status Date: 2007-06-01 00:00:00
Activity Group: Enforcement Action
Activity Type: Administrative - Informal
Activity Status: Achieved

Region Code: 03
Programmatic ID: AIR PA000240406
Facility Registry ID: 110000603847
Air Operating Status Code: OPR
Default Air Classification Code: MAJ
Air Program: Title V Permits
Activity Date: 2007-09-17 00:00:00
Activity Status Date: 2007-09-17 00:00:00
Activity Group: Enforcement Action
Activity Type: Administrative - Informal
Activity Status: Achieved

Region Code: 03
Programmatic ID: AIR PA000240406
Facility Registry ID: 110000603847
Air Operating Status Code: OPR
Default Air Classification Code: MAJ
Air Program: Title V Permits
Activity Date: 2008-09-09 00:00:00
Activity Status Date: 2008-09-09 00:00:00
Activity Group: Enforcement Action
Activity Type: Administrative - Informal
Activity Status: Achieved

Map ID
Direction
Distance
Elevation

MAP FINDINGS

Site

Database(s)

EDR ID Number
EPA ID Number

KIMBERLY CLARK PA LLC (Continued)

1000421465

Region Code: 03
Programmatic ID: AIR PA000240406
Facility Registry ID: 110000603847
Air Operating Status Code: OPR
Default Air Classification Code: MAJ
Air Program: Title V Permits
Activity Date: 2009-11-02 00:00:00
Activity Status Date: 2009-11-02 00:00:00
Activity Group: Enforcement Action
Activity Type: Administrative - Informal
Activity Status: Achieved

Region Code: 03
Programmatic ID: AIR PA000240406
Facility Registry ID: 110000603847
Air Operating Status Code: OPR
Default Air Classification Code: MAJ
Air Program: Title V Permits
Activity Date: 2010-09-29 00:00:00
Activity Status Date: 2010-09-29 00:00:00
Activity Group: Enforcement Action
Activity Type: Administrative - Informal
Activity Status: Achieved

Manifest Details:

Year: 2007
Manifest Number: 001055659FLE
Manifest Type: Not reported
Generator EPA Id: PAD002274991
Generator Date: 10/31/2007
Mailing Address: Not reported
Mailing City,St,Zip: Not reported
Contact Name: GARY BAKER
Contact Phone: 610-499-6355
TSD EPA Id: NCD000648451
TSD Date: Not reported
TSD Facility Name: CLEAN HARBORS REIDSVILLE LLC
TSD Facility Address: 208 WATLINGTON INDUSTRIAL DR
TSD Facility City: REIDSVILLE
TSD Facility State: NC
Facility Telephone: Not reported
Page Number: 1
Line Number: 4
Waste Number: NONE
Container Number: 3
Container Type: Fiberboard or plastic drums, barrels, kegs
Waste Quantity: 600
Unit: Pounds
Handling Code: Not reported
TSP EPA Id: Not reported
Date TSP Sig: Not reported

Year: 2007
Manifest Number: 001055658FLE
Manifest Type: Not reported
Generator EPA Id: PAD002274991

Map ID
Direction
Distance
Elevation

MAP FINDINGS

Site

Database(s)

EDR ID Number
EPA ID Number

KIMBERLY CLARK PA LLC (Continued)

1000421465

Generator Date: 10/31/2007
Mailing Address: Not reported
Mailing City,St,Zip: Not reported
Contact Name: GARY BAKER
Contact Phone: 610-499-6355
TSD EPA Id: NCD000648451
TSD Date: Not reported
TSD Facility Name: CLEAN HARBORS REIDSVILLE LLC
TSD Facility Address: 208 WATLINGTON INDUSTRIAL DR
TSD Facility City: REIDSVILLE
TSD Facility State: NC
Facility Telephone: Not reported
Page Number: 1
Line Number: 2
Waste Number: NONE
Container Number: 1
Container Type: Metal drums, barrels, kegs
Waste Quantity: 400
Unit: Pounds
Handling Code: Not reported
TSP EPA Id: Not reported
Date TSP Sig: Not reported

Year: 2007
Manifest Number: 001055659FLE
Manifest Type: Not reported
Generator EPA Id: PAD002274991
Generator Date: 10/31/2007
Mailing Address: Not reported
Mailing City,St,Zip: Not reported
Contact Name: GARY BAKER
Contact Phone: 610-499-6355
TSD EPA Id: NCD000648451
TSD Date: Not reported
TSD Facility Name: CLEAN HARBORS REIDSVILLE LLC
TSD Facility Address: 208 WATLINGTON INDUSTRIAL DR
TSD Facility City: REIDSVILLE
TSD Facility State: NC
Facility Telephone: Not reported
Page Number: 1
Line Number: 1
Waste Number: D001
Container Number: 2
Container Type: Metal drums, barrels, kegs
Waste Quantity: 150
Unit: Pounds
Handling Code: Not reported
TSP EPA Id: Not reported
Date TSP Sig: Not reported

Year: 2007
Manifest Number: 001055658FLE
Manifest Type: Not reported
Generator EPA Id: PAD002274991
Generator Date: 10/31/2007
Mailing Address: Not reported
Mailing City,St,Zip: Not reported

Map ID
Direction
Distance
Elevation

MAP FINDINGS

Site

Database(s)

EDR ID Number
EPA ID Number

KIMBERLY CLARK PA LLC (Continued)

1000421465

Contact Name: GARY BAKER
Contact Phone: 610-499-6355
TSD EPA Id: NCD000648451
TSD Date: Not reported
TSD Facility Name: CLEAN HARBORS REIDSVILLE LLC
TSD Facility Address: 208 WATLINGTON INDUSTRIAL DR
TSD Facility City: REIDSVILLE
TSD Facility State: NC
Facility Telephone: Not reported
Page Number: 1
Line Number: 4
Waste Number: NONE
Container Number: 27
Container Type: Metal drums, barrels, kegs
Waste Quantity: 5500
Unit: Pounds
Handling Code: Not reported
TSP EPA Id: Not reported
Date TSP Sig: Not reported

Year: 2007
Manifest Number: 001055659FLE
Manifest Type: Not reported
Generator EPA Id: PAD002274991
Generator Date: 10/31/2007
Mailing Address: Not reported
Mailing City,St,Zip: Not reported
Contact Name: GARY BAKER
Contact Phone: 610-499-6355
TSD EPA Id: NCD000648451
TSD Date: Not reported
TSD Facility Name: CLEAN HARBORS REIDSVILLE LLC
TSD Facility Address: 208 WATLINGTON INDUSTRIAL DR
TSD Facility City: REIDSVILLE
TSD Facility State: NC
Facility Telephone: Not reported
Page Number: 1
Line Number: 3
Waste Number: NONE
Container Number: 1
Container Type: Metal drums, barrels, kegs
Waste Quantity: 240
Unit: Pounds
Handling Code: Not reported
TSP EPA Id: Not reported
Date TSP Sig: Not reported

Year: 2007
Manifest Number: 001055658FLE
Manifest Type: Not reported
Generator EPA Id: PAD002274991
Generator Date: 10/31/2007
Mailing Address: Not reported
Mailing City,St,Zip: Not reported
Contact Name: GARY BAKER
Contact Phone: 610-499-6355
TSD EPA Id: NCD000648451

Map ID
Direction
Distance
Elevation

MAP FINDINGS

Site

Database(s)

EDR ID Number
EPA ID Number

KIMBERLY CLARK PA LLC (Continued)

1000421465

TSD Date: Not reported
TSD Facility Name: CLEAN HARBORS REIDSVILLE LLC
TSD Facility Address: 208 WATLINGTON INDUSTRIAL DR
TSD Facility City: REIDSVILLE
TSD Facility State: NC
Facility Telephone: Not reported
Page Number: 1
Line Number: 1
Waste Number: D009
Container Number: 1
Container Type: Metal drums, barrels, kegs
Waste Quantity: 70
Unit: Pounds
Handling Code: Not reported
TSP EPA Id: Not reported
Date TSP Sig: Not reported

Year: 2007
Manifest Number: 001055658FLE
Manifest Type: Not reported
Generator EPA Id: PAD002274991
Generator Date: 10/31/2007
Mailing Address: Not reported
Mailing City,St,Zip: Not reported
Contact Name: GARY BAKER
Contact Phone: 610-499-6355
TSD EPA Id: NCD000648451
TSD Date: Not reported
TSD Facility Name: CLEAN HARBORS REIDSVILLE LLC
TSD Facility Address: 208 WATLINGTON INDUSTRIAL DR
TSD Facility City: REIDSVILLE
TSD Facility State: NC
Facility Telephone: Not reported
Page Number: 1
Line Number: 3
Waste Number: NONE
Container Number: 2
Container Type: Fiberboard or plastic drums, barrels, kegs
Waste Quantity: 60
Unit: Pounds
Handling Code: Not reported
TSP EPA Id: Not reported
Date TSP Sig: Not reported

Year: 2007
Manifest Number: 001055659FLE
Manifest Type: Not reported
Generator EPA Id: PAD002274991
Generator Date: 10/31/2007
Mailing Address: Not reported
Mailing City,St,Zip: Not reported
Contact Name: GARY BAKER
Contact Phone: 610-499-6355
TSD EPA Id: NCD000648451
TSD Date: Not reported
TSD Facility Name: CLEAN HARBORS REIDSVILLE LLC
TSD Facility Address: 208 WATLINGTON INDUSTRIAL DR

Map ID
Direction
Distance
Elevation

MAP FINDINGS

Site

Database(s)

EDR ID Number
EPA ID Number

KIMBERLY CLARK PA LLC (Continued)

1000421465

TSD Facility City: REIDSVILLE
TSD Facility State: NC
Facility Telephone: Not reported
Page Number: 1
Line Number: 2
Waste Number: D001
Container Number: 1
Container Type: Metal drums, barrels, kegs
Waste Quantity: 125
Unit: Pounds
Handling Code: Not reported
TSP EPA Id: Not reported
Date TSP Sig: Not reported

Year: 2006
Manifest Number: PAH302561
Manifest Type: TSD Copy
Generator EPA Id: PAD002274991
Generator Date: 06/12/2006
Mailing Address: Not reported
Mailing City,St,Zip: Not reported
Contact Name: Not reported
Contact Phone: Not reported
TSD EPA Id: NCD000648451
TSD Date: Not reported
TSD Facility Name: CLEAN HARBORS REIDSVILLE LLC
TSD Facility Address: 208 WATLINGTON INDUSTRIAL DR
TSD Facility City: REIDSVILLE
TSD Facility State: NC
Facility Telephone: 610-499-6355
Page Number: 1
Line Number: 4
Waste Number: D002
Container Number: 3
Container Type: Fiberboard or plastic drums, barrels, kegs
Waste Quantity: 1050
Unit: Pounds
Handling Code: Not reported
TSP EPA Id: Not reported
Date TSP Sig: Not reported

Year: 2006
Manifest Number: PAH302561
Manifest Type: TSD Copy
Generator EPA Id: PAD002274991
Generator Date: 06/12/2006
Mailing Address: Not reported
Mailing City,St,Zip: Not reported
Contact Name: Not reported
Contact Phone: Not reported
TSD EPA Id: NCD000648451
TSD Date: Not reported
TSD Facility Name: CLEAN HARBORS REIDSVILLE LLC
TSD Facility Address: 208 WATLINGTON INDUSTRIAL DR
TSD Facility City: REIDSVILLE
TSD Facility State: NC
Facility Telephone: 610-499-6355

Map ID
Direction
Distance
Elevation

MAP FINDINGS

Site

Database(s)

EDR ID Number
EPA ID Number

KIMBERLY CLARK PA LLC (Continued)

1000421465

Page Number: 1
Line Number: 3
Waste Number: D001
Container Number: 2
Container Type: Metal drums, barrels, kegs
Waste Quantity: 250
Unit: Pounds
Handling Code: Not reported
TSP EPA Id: Not reported
Date TSP Sig: Not reported

[Click this hyperlink](#) while viewing on your computer to access
1 additional PA_MANIFEST: record(s) in the EDR Site Report.

NY MANIFEST:

Name: KIMBERLY CLARK CHESTER OP PAINT SHOP
Address: FRONT ST & AVE OF THE STATES
City,State,Zip: CHESTER, PA 19013
Country: USA
EPA ID: PAD002274991
Facility Status: Not reported
Location Address 1: FRONT ST & AVE OF STATE
Code: BP
Location Address 2: Not reported
Total Tanks: Not reported
Location City: CHESTER
Location State: PA
Location Zip: 19013
Location Zip 4: Not reported

NY MANIFEST:

EPAID: PAD002274991
Mailing Name: KIMBERLY CLARK CHESTER OP PAINT SHOP
Mailing Contact: KAREN MATTIO
Mailing Address 1: FRONT ST & AVE OF STATE
Mailing Address 2: Not reported
Mailing City: CHESTER
Mailing State: PA
Mailing Zip: 19013
Mailing Zip 4: Not reported
Mailing Country: USA
Mailing Phone: 6104996226

NY MANIFEST:

Document ID: NYC4901534
Manifest Status: K
seq: Not reported
Year: 1997
Trans1 State ID: PAYZ41879
Trans2 State ID: Not reported
Generator Ship Date: 11/19/1997
Trans1 Recv Date: 11/19/1997
Trans2 Recv Date: / /
TSD Site Recv Date: 12/02/1997
Part A Recv Date: 12/04/1997
Part B Recv Date: 12/15/1997
Generator EPA ID: PAD002274991

Map ID
Direction
Distance
Elevation

MAP FINDINGS

Site

Database(s)

EDR ID Number
EPA ID Number

KIMBERLY CLARK PA LLC (Continued)

1000421465

Trans1 EPA ID: ILD984908202
Trans2 EPA ID: Not reported
TSDF ID 1: NYD000708198
TSDF ID 2: Not reported
Manifest Tracking Number: Not reported
Import Indicator: Not reported
Export Indicator: Not reported
Discr Quantity Indicator: Not reported
Discr Type Indicator: Not reported
Discr Residue Indicator: Not reported
Discr Partial Reject Indicator: Not reported
Discr Full Reject Indicator: Not reported
Manifest Ref Number: Not reported
Alt Facility RCRA ID: Not reported
Alt Facility Sign Date: Not reported
MGMT Method Type Code: Not reported
Waste Code: D039 - TETRACHLOROETHYLENE 0.73 MG/L TCLP
Waste Code: Not reported
Waste Code: Not reported
Waste Code: Not reported
Waste Code: Not reported
Waste Code: Not reported
Quantity: 00005
Units: G - Gallons (liquids only)* (8.3 pounds)
Number of Containers: 001
Container Type: DF - Fiberboard or plastic drums (glass)
Handling Method: T Chemical, physical, or biological treatment.
Specific Gravity: 100

46
East
1/2-1
0.957 mi.
5051 ft.

DELAWARE COUNTY GAS CO
WELCH STREET
CHESTER, PA 19013

EDR MGP 1008408524
N/A

Relative:
Lower
Actual:
11 ft.

Manufactured Gas Plants:
Alternate Name: PHILADELPHIA SUBURBAN GAS AND ELECTRIC. No additional
information available

Count: 9 records.

ORPHAN SUMMARY

City	EDR ID	Site Name	Site Address	Zip	Database(s)
ASTON	S105918842	GREEN RIDGE ELEM SCH	CONCORD RD	19014	PA UNREG LTANKS, PA ARCHIVE U
CHESTER	S105918871	MCCAFFERTY VILLAGE	3500 W 13TH ST		PA UNREG LTANKS
CHESTER	1003864888	FORD MOTOR CO CHESTER ASSEMBLY PLT	FRONT & LLOYD STS	19013	SEMS-ARCHIVE
CHESTER	1003865822	PERKINS	FULTON & 87TH ST	19013	SEMS-ARCHIVE
CHESTER	1003867301	L&W TRANSPORTATION I-95	HIGHLAND AVE. EXIT I-95	19013	SEMS-ARCHIVE
CHESTER	1008401306	PECO ENERTGY GOULD CHEMCLEAR	JEFFREY & DELAWARE AVE	19013	CORRACTS, US INST CONTROLS, R NonGen / NLR, 2020 COR ACTION, FINDS, NY MANIFEST
CHESTER	1007646477	CHESTER ABANDONED DRUMS SITE	TILGHMAN STREET AND WEST FRONT	19013	SEMS-ARCHIVE
EDDYSTONE	1003864918	MONROE CHEMICAL	SAIVILLE AVE @ 4TH ST	19013	SEMS-ARCHIVE
FELTONVILLE	S105800222	CHESTER WORK CTR	55 CONCORD RD	19013	PA LUST, PA ARCHIVE AST

GOVERNMENT RECORDS SEARCHED / DATA CURRENCY TRACKING

To maintain currency of the following federal and state databases, EDR contacts the appropriate governmental agency on a monthly or quarterly basis, as required.

Number of Days to Update: Provides confirmation that EDR is reporting records that have been updated within 90 days from the date the government agency made the information available to the public.

STANDARD ENVIRONMENTAL RECORDS

Lists of Federal NPL (Superfund) sites

NPL: National Priority List

National Priorities List (Superfund). The NPL is a subset of CERCLIS and identifies over 1,200 sites for priority cleanup under the Superfund Program. NPL sites may encompass relatively large areas. As such, EDR provides polygon coverage for over 1,000 NPL site boundaries produced by EPA's Environmental Photographic Interpretation Center (EPIC) and regional EPA offices.

Date of Government Version: 10/20/2021	Source: EPA
Date Data Arrived at EDR: 11/05/2021	Telephone: N/A
Date Made Active in Reports: 11/29/2021	Last EDR Contact: 12/29/2021
Number of Days to Update: 24	Next Scheduled EDR Contact: 04/11/2022
	Data Release Frequency: Quarterly

NPL Site Boundaries

Sources:

EPA's Environmental Photographic Interpretation Center (EPIC)
Telephone: 202-564-7333

EPA Region 1
Telephone 617-918-1143

EPA Region 6
Telephone: 214-655-6659

EPA Region 3
Telephone 215-814-5418

EPA Region 7
Telephone: 913-551-7247

EPA Region 4
Telephone 404-562-8033

EPA Region 8
Telephone: 303-312-6774

EPA Region 5
Telephone 312-886-6686

EPA Region 9
Telephone: 415-947-4246

EPA Region 10
Telephone 206-553-8665

Proposed NPL: Proposed National Priority List Sites

A site that has been proposed for listing on the National Priorities List through the issuance of a proposed rule in the Federal Register. EPA then accepts public comments on the site, responds to the comments, and places on the NPL those sites that continue to meet the requirements for listing.

Date of Government Version: 10/20/2021	Source: EPA
Date Data Arrived at EDR: 11/05/2021	Telephone: N/A
Date Made Active in Reports: 11/29/2021	Last EDR Contact: 12/29/2021
Number of Days to Update: 24	Next Scheduled EDR Contact: 04/11/2022
	Data Release Frequency: Quarterly

NPL LIENS: Federal Superfund Liens

Federal Superfund Liens. Under the authority granted the USEPA by CERCLA of 1980, the USEPA has the authority to file liens against real property in order to recover remedial action expenditures or when the property owner received notification of potential liability. USEPA compiles a listing of filed notices of Superfund Liens.

GOVERNMENT RECORDS SEARCHED / DATA CURRENCY TRACKING

Date of Government Version: 10/15/1991
Date Data Arrived at EDR: 02/02/1994
Date Made Active in Reports: 03/30/1994
Number of Days to Update: 56

Source: EPA
Telephone: 202-564-4267
Last EDR Contact: 08/15/2011
Next Scheduled EDR Contact: 11/28/2011
Data Release Frequency: No Update Planned

Lists of Federal Delisted NPL sites

Delisted NPL: National Priority List Deletions

The National Oil and Hazardous Substances Pollution Contingency Plan (NCP) establishes the criteria that the EPA uses to delete sites from the NPL. In accordance with 40 CFR 300.425.(e), sites may be deleted from the NPL where no further response is appropriate.

Date of Government Version: 10/20/2021
Date Data Arrived at EDR: 11/05/2021
Date Made Active in Reports: 11/29/2021
Number of Days to Update: 24

Source: EPA
Telephone: N/A
Last EDR Contact: 12/29/2021
Next Scheduled EDR Contact: 04/11/2022
Data Release Frequency: Quarterly

Lists of Federal sites subject to CERCLA removals and CERCLA orders

FEDERAL FACILITY: Federal Facility Site Information listing

A listing of National Priority List (NPL) and Base Realignment and Closure (BRAC) sites found in the Comprehensive Environmental Response, Compensation and Liability Information System (CERCLIS) Database where EPA Federal Facilities Restoration and Reuse Office is involved in cleanup activities.

Date of Government Version: 05/25/2021
Date Data Arrived at EDR: 06/24/2021
Date Made Active in Reports: 09/20/2021
Number of Days to Update: 88

Source: Environmental Protection Agency
Telephone: 703-603-8704
Last EDR Contact: 12/29/2021
Next Scheduled EDR Contact: 04/11/2022
Data Release Frequency: Varies

SEMS: Superfund Enterprise Management System

SEMS (Superfund Enterprise Management System) tracks hazardous waste sites, potentially hazardous waste sites, and remedial activities performed in support of EPA's Superfund Program across the United States. The list was formerly known as CERCLIS, renamed to SEMS by the EPA in 2015. The list contains data on potentially hazardous waste sites that have been reported to the USEPA by states, municipalities, private companies and private persons, pursuant to Section 103 of the Comprehensive Environmental Response, Compensation, and Liability Act (CERCLA). This dataset also contains sites which are either proposed to or on the National Priorities List (NPL) and the sites which are in the screening and assessment phase for possible inclusion on the NPL.

Date of Government Version: 10/20/2021
Date Data Arrived at EDR: 11/05/2021
Date Made Active in Reports: 11/29/2021
Number of Days to Update: 24

Source: EPA
Telephone: 800-424-9346
Last EDR Contact: 12/01/2021
Next Scheduled EDR Contact: 01/24/2022
Data Release Frequency: Quarterly

Lists of Federal CERCLA sites with NFRAP

SEMS-ARCHIVE: Superfund Enterprise Management System Archive

GOVERNMENT RECORDS SEARCHED / DATA CURRENCY TRACKING

SEMS-ARCHIVE (Superfund Enterprise Management System Archive) tracks sites that have no further interest under the Federal Superfund Program based on available information. The list was formerly known as the CERCLIS-NFRAP, renamed to SEMS ARCHIVE by the EPA in 2015. EPA may perform a minimal level of assessment work at a site while it is archived if site conditions change and/or new information becomes available. Archived sites have been removed and archived from the inventory of SEMS sites. Archived status indicates that, to the best of EPA's knowledge, assessment at a site has been completed and that EPA has determined no further steps will be taken to list the site on the National Priorities List (NPL), unless information indicates this decision was not appropriate or other considerations require a recommendation for listing at a later time. The decision does not necessarily mean that there is no hazard associated with a given site; it only means that, based upon available information, the location is not judged to be potential NPL site.

Date of Government Version: 10/20/2021	Source: EPA
Date Data Arrived at EDR: 11/05/2021	Telephone: 800-424-9346
Date Made Active in Reports: 11/29/2021	Last EDR Contact: 12/01/2021
Number of Days to Update: 24	Next Scheduled EDR Contact: 01/24/2022
	Data Release Frequency: Quarterly

Lists of Federal RCRA facilities undergoing Corrective Action

CORRACTS: Corrective Action Report

CORRACTS identifies hazardous waste handlers with RCRA corrective action activity.

Date of Government Version: 09/13/2021	Source: EPA
Date Data Arrived at EDR: 09/15/2021	Telephone: 800-424-9346
Date Made Active in Reports: 10/12/2021	Last EDR Contact: 12/17/2021
Number of Days to Update: 27	Next Scheduled EDR Contact: 04/04/2022
	Data Release Frequency: Quarterly

Lists of Federal RCRA TSD facilities

RCRA-TSDF: RCRA - Treatment, Storage and Disposal

RCRAInfo is EPA's comprehensive information system, providing access to data supporting the Resource Conservation and Recovery Act (RCRA) of 1976 and the Hazardous and Solid Waste Amendments (HSWA) of 1984. The database includes selective information on sites which generate, transport, store, treat and/or dispose of hazardous waste as defined by the Resource Conservation and Recovery Act (RCRA). Transporters are individuals or entities that move hazardous waste from the generator offsite to a facility that can recycle, treat, store, or dispose of the waste. TSDFs treat, store, or dispose of the waste.

Date of Government Version: 09/13/2021	Source: Environmental Protection Agency
Date Data Arrived at EDR: 09/15/2021	Telephone: 800-438-2474
Date Made Active in Reports: 10/12/2021	Last EDR Contact: 12/17/2021
Number of Days to Update: 27	Next Scheduled EDR Contact: 04/04/2022
	Data Release Frequency: Quarterly

Lists of Federal RCRA generators

RCRA-LQG: RCRA - Large Quantity Generators

RCRAInfo is EPA's comprehensive information system, providing access to data supporting the Resource Conservation and Recovery Act (RCRA) of 1976 and the Hazardous and Solid Waste Amendments (HSWA) of 1984. The database includes selective information on sites which generate, transport, store, treat and/or dispose of hazardous waste as defined by the Resource Conservation and Recovery Act (RCRA). Large quantity generators (LQGs) generate over 1,000 kilograms (kg) of hazardous waste, or over 1 kg of acutely hazardous waste per month.

Date of Government Version: 09/13/2021	Source: Environmental Protection Agency
Date Data Arrived at EDR: 09/15/2021	Telephone: 800-438-2474
Date Made Active in Reports: 10/12/2021	Last EDR Contact: 12/17/2021
Number of Days to Update: 27	Next Scheduled EDR Contact: 04/04/2022
	Data Release Frequency: Quarterly

GOVERNMENT RECORDS SEARCHED / DATA CURRENCY TRACKING

RCRA-SQG: RCRA - Small Quantity Generators

RCRAInfo is EPA's comprehensive information system, providing access to data supporting the Resource Conservation and Recovery Act (RCRA) of 1976 and the Hazardous and Solid Waste Amendments (HSWA) of 1984. The database includes selective information on sites which generate, transport, store, treat and/or dispose of hazardous waste as defined by the Resource Conservation and Recovery Act (RCRA). Small quantity generators (SQGs) generate between 100 kg and 1,000 kg of hazardous waste per month.

Date of Government Version: 09/13/2021	Source: Environmental Protection Agency
Date Data Arrived at EDR: 09/15/2021	Telephone: 800-438-2474
Date Made Active in Reports: 10/12/2021	Last EDR Contact: 12/17/2021
Number of Days to Update: 27	Next Scheduled EDR Contact: 04/04/2022
	Data Release Frequency: Quarterly

RCRA-VSQG: RCRA - Very Small Quantity Generators (Formerly Conditionally Exempt Small Quantity Generators)

RCRAInfo is EPA's comprehensive information system, providing access to data supporting the Resource Conservation and Recovery Act (RCRA) of 1976 and the Hazardous and Solid Waste Amendments (HSWA) of 1984. The database includes selective information on sites which generate, transport, store, treat and/or dispose of hazardous waste as defined by the Resource Conservation and Recovery Act (RCRA). Very small quantity generators (VSQGs) generate less than 100 kg of hazardous waste, or less than 1 kg of acutely hazardous waste per month.

Date of Government Version: 09/13/2021	Source: Environmental Protection Agency
Date Data Arrived at EDR: 09/15/2021	Telephone: 800-438-2474
Date Made Active in Reports: 10/12/2021	Last EDR Contact: 12/17/2021
Number of Days to Update: 27	Next Scheduled EDR Contact: 04/04/2022
	Data Release Frequency: Quarterly

Federal institutional controls / engineering controls registries

LUCIS: Land Use Control Information System

LUCIS contains records of land use control information pertaining to the former Navy Base Realignment and Closure properties.

Date of Government Version: 07/12/2021	Source: Department of the Navy
Date Data Arrived at EDR: 08/06/2021	Telephone: 843-820-7326
Date Made Active in Reports: 10/22/2021	Last EDR Contact: 11/08/2021
Number of Days to Update: 77	Next Scheduled EDR Contact: 02/21/2022
	Data Release Frequency: Varies

US ENG CONTROLS: Engineering Controls Sites List

A listing of sites with engineering controls in place. Engineering controls include various forms of caps, building foundations, liners, and treatment methods to create pathway elimination for regulated substances to enter environmental media or effect human health.

Date of Government Version: 08/23/2021	Source: Environmental Protection Agency
Date Data Arrived at EDR: 08/23/2021	Telephone: 703-603-0695
Date Made Active in Reports: 11/12/2021	Last EDR Contact: 11/18/2021
Number of Days to Update: 81	Next Scheduled EDR Contact: 03/06/2022
	Data Release Frequency: Varies

US INST CONTROLS: Institutional Controls Sites List

A listing of sites with institutional controls in place. Institutional controls include administrative measures, such as groundwater use restrictions, construction restrictions, property use restrictions, and post remediation care requirements intended to prevent exposure to contaminants remaining on site. Deed restrictions are generally required as part of the institutional controls.

Date of Government Version: 08/23/2021	Source: Environmental Protection Agency
Date Data Arrived at EDR: 08/23/2021	Telephone: 703-603-0695
Date Made Active in Reports: 11/12/2021	Last EDR Contact: 11/19/2021
Number of Days to Update: 81	Next Scheduled EDR Contact: 03/07/2022
	Data Release Frequency: Varies

GOVERNMENT RECORDS SEARCHED / DATA CURRENCY TRACKING

Federal ERNS list

ERNS: Emergency Response Notification System

Emergency Response Notification System. ERNS records and stores information on reported releases of oil and hazardous substances.

Date of Government Version: 09/13/2021

Date Data Arrived at EDR: 09/21/2021

Date Made Active in Reports: 12/15/2021

Number of Days to Update: 85

Source: National Response Center, United States Coast Guard

Telephone: 202-267-2180

Last EDR Contact: 12/16/2021

Next Scheduled EDR Contact: 04/04/2022

Data Release Frequency: Quarterly

Lists of state- and tribal (Superfund) equivalent sites

SHWS: Hazardous Sites Cleanup Act Site List

The Hazardous Sites Cleanup Act Site List includes sites listed on PA Priority List, sites delisted from PA Priority List, Interim Response Completed sites, and Sites Being Studied or Response Being Planned.

Date of Government Version: 07/12/2021

Date Data Arrived at EDR: 07/14/2021

Date Made Active in Reports: 10/05/2021

Number of Days to Update: 83

Source: Department Environmental Protection

Telephone: 717-783-7816

Last EDR Contact: 10/11/2021

Next Scheduled EDR Contact: 01/24/2022

Data Release Frequency: Quarterly

HSCA: HSCA Remedial Sites Listing

A list of remedial sites on the PA Priority List. This is the PA state equivalent of the federal NPL superfund list.

Date of Government Version: 06/20/2020

Date Data Arrived at EDR: 01/20/2021

Date Made Active in Reports: 04/09/2021

Number of Days to Update: 79

Source: Department of Environmental Protection

Telephone: 717-783-7816

Last EDR Contact: 10/15/2021

Next Scheduled EDR Contact: 01/24/2022

Data Release Frequency: Annually

Lists of state and tribal landfills and solid waste disposal facilities

SWF/LF: Operating Facilities

The listing includes Municipal Waste Landfills, Construction/Demolition Waste Landfills and Waste-to-Energy Facilities.

Date of Government Version: 08/13/2021

Date Data Arrived at EDR: 08/18/2021

Date Made Active in Reports: 11/12/2021

Number of Days to Update: 86

Source: Department of Environmental Protection

Telephone: 717-787-7564

Last EDR Contact: 11/15/2021

Next Scheduled EDR Contact: 02/28/2022

Data Release Frequency: Semi-Annually

Lists of state and tribal leaking storage tanks

LAST: Storage Tank Release Sites

Leaking Aboveground Storage Tank Incident Reports.

Date of Government Version: 09/07/2021

Date Data Arrived at EDR: 09/08/2021

Date Made Active in Reports: 12/01/2021

Number of Days to Update: 84

Source: Department of Environmental Protection

Telephone: 717-783-7509

Last EDR Contact: 12/08/2021

Next Scheduled EDR Contact: 03/21/2022

Data Release Frequency: Quarterly

LUST: Storage Tank Release Sites

Leaking Underground Storage Tank Incident Reports. LUST records contain an inventory of reported leaking underground storage tank incidents. Not all states maintain these records, and the information stored varies by state.

GOVERNMENT RECORDS SEARCHED / DATA CURRENCY TRACKING

Date of Government Version: 09/07/2021
Date Data Arrived at EDR: 09/08/2021
Date Made Active in Reports: 12/01/2021
Number of Days to Update: 84

Source: Department of Environmental Protection
Telephone: 717-783-7509
Last EDR Contact: 12/08/2021
Next Scheduled EDR Contact: 03/21/2022
Data Release Frequency: Quarterly

INDIAN LUST R5: Leaking Underground Storage Tanks on Indian Land

Leaking underground storage tanks located on Indian Land in Michigan, Minnesota and Wisconsin.

Date of Government Version: 04/06/2021
Date Data Arrived at EDR: 06/11/2021
Date Made Active in Reports: 09/07/2021
Number of Days to Update: 88

Source: EPA, Region 5
Telephone: 312-886-7439
Last EDR Contact: 11/15/2021
Next Scheduled EDR Contact: 01/31/2022
Data Release Frequency: Varies

INDIAN LUST R10: Leaking Underground Storage Tanks on Indian Land

LUSTs on Indian land in Alaska, Idaho, Oregon and Washington.

Date of Government Version: 04/27/2021
Date Data Arrived at EDR: 06/11/2021
Date Made Active in Reports: 09/07/2021
Number of Days to Update: 88

Source: EPA Region 10
Telephone: 206-553-2857
Last EDR Contact: 11/15/2021
Next Scheduled EDR Contact: 01/31/2022
Data Release Frequency: Varies

INDIAN LUST R9: Leaking Underground Storage Tanks on Indian Land

LUSTs on Indian land in Arizona, California, New Mexico and Nevada

Date of Government Version: 05/27/2021
Date Data Arrived at EDR: 06/11/2021
Date Made Active in Reports: 09/07/2021
Number of Days to Update: 88

Source: Environmental Protection Agency
Telephone: 415-972-3372
Last EDR Contact: 11/15/2021
Next Scheduled EDR Contact: 01/31/2022
Data Release Frequency: Varies

INDIAN LUST R8: Leaking Underground Storage Tanks on Indian Land

LUSTs on Indian land in Colorado, Montana, North Dakota, South Dakota, Utah and Wyoming.

Date of Government Version: 05/27/2021
Date Data Arrived at EDR: 06/11/2021
Date Made Active in Reports: 09/07/2021
Number of Days to Update: 88

Source: EPA Region 8
Telephone: 303-312-6271
Last EDR Contact: 11/15/2021
Next Scheduled EDR Contact: 01/31/2022
Data Release Frequency: Varies

INDIAN LUST R7: Leaking Underground Storage Tanks on Indian Land

LUSTs on Indian land in Iowa, Kansas, and Nebraska

Date of Government Version: 06/01/2021
Date Data Arrived at EDR: 06/11/2021
Date Made Active in Reports: 09/07/2021
Number of Days to Update: 88

Source: EPA Region 7
Telephone: 913-551-7003
Last EDR Contact: 11/15/2021
Next Scheduled EDR Contact: 01/31/2022
Data Release Frequency: Varies

INDIAN LUST R1: Leaking Underground Storage Tanks on Indian Land

A listing of leaking underground storage tank locations on Indian Land.

Date of Government Version: 04/28/2021
Date Data Arrived at EDR: 06/11/2021
Date Made Active in Reports: 09/07/2021
Number of Days to Update: 88

Source: EPA Region 1
Telephone: 617-918-1313
Last EDR Contact: 11/15/2021
Next Scheduled EDR Contact: 01/31/2022
Data Release Frequency: Varies

GOVERNMENT RECORDS SEARCHED / DATA CURRENCY TRACKING

INDIAN LUST R6: Leaking Underground Storage Tanks on Indian Land
LUSTs on Indian land in New Mexico and Oklahoma.

Date of Government Version: 05/17/2021	Source: EPA Region 6
Date Data Arrived at EDR: 06/11/2021	Telephone: 214-665-6597
Date Made Active in Reports: 09/07/2021	Last EDR Contact: 11/15/2021
Number of Days to Update: 88	Next Scheduled EDR Contact: 01/31/2022
	Data Release Frequency: Varies

INDIAN LUST R4: Leaking Underground Storage Tanks on Indian Land
LUSTs on Indian land in Florida, Mississippi and North Carolina.

Date of Government Version: 05/28/2021	Source: EPA Region 4
Date Data Arrived at EDR: 06/22/2021	Telephone: 404-562-8677
Date Made Active in Reports: 09/20/2021	Last EDR Contact: 11/15/2021
Number of Days to Update: 90	Next Scheduled EDR Contact: 01/31/2022
	Data Release Frequency: Varies

UNREG LTANKS: Unregulated Tank Cases

Leaking storage tank cases from unregulated storage tanks.

Date of Government Version: 04/12/2002	Source: Department of Environmental Protection
Date Data Arrived at EDR: 08/14/2003	Telephone: 717-783-7509
Date Made Active in Reports: 08/29/2003	Last EDR Contact: 08/14/2003
Number of Days to Update: 15	Next Scheduled EDR Contact: N/A
	Data Release Frequency: No Update Planned

Lists of state and tribal registered storage tanks

FEMA UST: Underground Storage Tank Listing

A listing of all FEMA owned underground storage tanks.

Date of Government Version: 01/29/2021	Source: FEMA
Date Data Arrived at EDR: 02/17/2021	Telephone: 202-646-5797
Date Made Active in Reports: 03/22/2021	Last EDR Contact: 12/18/2021
Number of Days to Update: 33	Next Scheduled EDR Contact: 04/18/2022
	Data Release Frequency: Varies

UST: Listing of Pennsylvania Regulated Underground Storage Tanks

Registered Underground Storage Tanks. UST's are regulated under Subtitle I of the Resource Conservation and Recovery Act (RCRA) and must be registered with the state department responsible for administering the UST program. Available information varies by state program.

Date of Government Version: 09/01/2021	Source: Department of Environmental Protection
Date Data Arrived at EDR: 09/08/2021	Telephone: 717-772-5599
Date Made Active in Reports: 12/01/2021	Last EDR Contact: 12/08/2021
Number of Days to Update: 84	Next Scheduled EDR Contact: 03/21/2022
	Data Release Frequency: Varies

AST: Listing of Pennsylvania Regulated Aboveground Storage Tanks

Registered Aboveground Storage Tanks.

Date of Government Version: 09/01/2021	Source: Department of Environmental Protection
Date Data Arrived at EDR: 09/08/2021	Telephone: 717-772-5599
Date Made Active in Reports: 12/01/2021	Last EDR Contact: 12/08/2021
Number of Days to Update: 84	Next Scheduled EDR Contact: 03/21/2022
	Data Release Frequency: Varies

INDIAN UST R4: Underground Storage Tanks on Indian Land

The Indian Underground Storage Tank (UST) database provides information about underground storage tanks on Indian land in EPA Region 4 (Alabama, Florida, Georgia, Kentucky, Mississippi, North Carolina, South Carolina, Tennessee and Tribal Nations)

GOVERNMENT RECORDS SEARCHED / DATA CURRENCY TRACKING

Date of Government Version: 05/28/2021
Date Data Arrived at EDR: 06/22/2021
Date Made Active in Reports: 09/20/2021
Number of Days to Update: 90

Source: EPA Region 4
Telephone: 404-562-9424
Last EDR Contact: 11/15/2021
Next Scheduled EDR Contact: 01/31/2022
Data Release Frequency: Varies

INDIAN UST R6: Underground Storage Tanks on Indian Land

The Indian Underground Storage Tank (UST) database provides information about underground storage tanks on Indian land in EPA Region 6 (Louisiana, Arkansas, Oklahoma, New Mexico, Texas and 65 Tribes).

Date of Government Version: 05/17/2021
Date Data Arrived at EDR: 06/11/2021
Date Made Active in Reports: 09/07/2021
Number of Days to Update: 88

Source: EPA Region 6
Telephone: 214-665-7591
Last EDR Contact: 11/15/2021
Next Scheduled EDR Contact: 01/31/2022
Data Release Frequency: Varies

INDIAN UST R5: Underground Storage Tanks on Indian Land

The Indian Underground Storage Tank (UST) database provides information about underground storage tanks on Indian land in EPA Region 5 (Michigan, Minnesota and Wisconsin and Tribal Nations).

Date of Government Version: 04/06/2021
Date Data Arrived at EDR: 06/11/2021
Date Made Active in Reports: 09/07/2021
Number of Days to Update: 88

Source: EPA Region 5
Telephone: 312-886-6136
Last EDR Contact: 11/15/2021
Next Scheduled EDR Contact: 01/31/2022
Data Release Frequency: Varies

INDIAN UST R10: Underground Storage Tanks on Indian Land

The Indian Underground Storage Tank (UST) database provides information about underground storage tanks on Indian land in EPA Region 10 (Alaska, Idaho, Oregon, Washington, and Tribal Nations).

Date of Government Version: 04/27/2021
Date Data Arrived at EDR: 06/11/2021
Date Made Active in Reports: 09/07/2021
Number of Days to Update: 88

Source: EPA Region 10
Telephone: 206-553-2857
Last EDR Contact: 11/15/2021
Next Scheduled EDR Contact: 01/31/2022
Data Release Frequency: Varies

INDIAN UST R1: Underground Storage Tanks on Indian Land

The Indian Underground Storage Tank (UST) database provides information about underground storage tanks on Indian land in EPA Region 1 (Connecticut, Maine, Massachusetts, New Hampshire, Rhode Island, Vermont and ten Tribal Nations).

Date of Government Version: 04/28/2021
Date Data Arrived at EDR: 06/11/2021
Date Made Active in Reports: 09/07/2021
Number of Days to Update: 88

Source: EPA, Region 1
Telephone: 617-918-1313
Last EDR Contact: 11/15/2021
Next Scheduled EDR Contact: 01/31/2022
Data Release Frequency: Varies

INDIAN UST R9: Underground Storage Tanks on Indian Land

The Indian Underground Storage Tank (UST) database provides information about underground storage tanks on Indian land in EPA Region 9 (Arizona, California, Hawaii, Nevada, the Pacific Islands, and Tribal Nations).

Date of Government Version: 05/27/2021
Date Data Arrived at EDR: 06/11/2021
Date Made Active in Reports: 09/07/2021
Number of Days to Update: 88

Source: EPA Region 9
Telephone: 415-972-3368
Last EDR Contact: 11/15/2021
Next Scheduled EDR Contact: 01/31/2022
Data Release Frequency: Varies

INDIAN UST R8: Underground Storage Tanks on Indian Land

The Indian Underground Storage Tank (UST) database provides information about underground storage tanks on Indian land in EPA Region 8 (Colorado, Montana, North Dakota, South Dakota, Utah, Wyoming and 27 Tribal Nations).

GOVERNMENT RECORDS SEARCHED / DATA CURRENCY TRACKING

Date of Government Version: 05/27/2021
Date Data Arrived at EDR: 06/11/2021
Date Made Active in Reports: 09/07/2021
Number of Days to Update: 88

Source: EPA Region 8
Telephone: 303-312-6137
Last EDR Contact: 11/15/2021
Next Scheduled EDR Contact: 01/31/2022
Data Release Frequency: Varies

INDIAN UST R7: Underground Storage Tanks on Indian Land

The Indian Underground Storage Tank (UST) database provides information about underground storage tanks on Indian land in EPA Region 7 (Iowa, Kansas, Missouri, Nebraska, and 9 Tribal Nations).

Date of Government Version: 06/01/2021
Date Data Arrived at EDR: 06/11/2021
Date Made Active in Reports: 09/07/2021
Number of Days to Update: 88

Source: EPA Region 7
Telephone: 913-551-7003
Last EDR Contact: 11/15/2021
Next Scheduled EDR Contact: 01/31/2022
Data Release Frequency: Varies

State and tribal institutional control / engineering control registries

ENG CONTROLS: Engineering Controls Site Listing

Under the Land Recycling Act (Act 2) persons who perform a site cleanup using the site-specific standard or the special industrial area standard may use engineering or institutional controls as part of the response action. Engineering controls include various forms of caps, building foundations, liners, and treatment methods to create pathway elimination for regulated substances to enter environmental media or effect human health.

Date of Government Version: 05/15/2008
Date Data Arrived at EDR: 05/16/2008
Date Made Active in Reports: 06/12/2008
Number of Days to Update: 27

Source: Department of Environmental Protection
Telephone: 717-783-9470
Last EDR Contact: 10/07/2021
Next Scheduled EDR Contact: 01/24/2022
Data Release Frequency: No Update Planned

AUL: Environmental Covenants Listing

A listing of sites with environmental covenants.

Date of Government Version: 07/12/2021
Date Data Arrived at EDR: 07/14/2021
Date Made Active in Reports: 10/05/2021
Number of Days to Update: 83

Source: Department of Environmental Protection
Telephone: 717-783-7509
Last EDR Contact: 10/11/2021
Next Scheduled EDR Contact: 01/24/2022
Data Release Frequency: Quarterly

INST CONTROL: Institutional Controls Site Listing

Under the Land Recycling Act (Act 2) persons who perform a site cleanup using the site-specific standard or the special industrial area standard may use engineering or institutional controls as part of the response action. Institutional controls include administrative measures, such as groundwater use restrictions, construction restrictions, property use restrictions, and post remediation care requirements intended to prevent exposure to contaminants remaining on site. Deed restrictions are generally required as part of the institutional controls.

Date of Government Version: 05/15/2008
Date Data Arrived at EDR: 05/16/2008
Date Made Active in Reports: 06/12/2008
Number of Days to Update: 27

Source: Department of Environmental Protection
Telephone: 717-783-9470
Last EDR Contact: 10/07/2021
Next Scheduled EDR Contact: 01/24/2022
Data Release Frequency: No Update Planned

Lists of state and tribal voluntary cleanup sites

INDIAN VCP R1: Voluntary Cleanup Priority Listing

A listing of voluntary cleanup priority sites located on Indian Land located in Region 1.

Date of Government Version: 07/27/2015
Date Data Arrived at EDR: 09/29/2015
Date Made Active in Reports: 02/18/2016
Number of Days to Update: 142

Source: EPA, Region 1
Telephone: 617-918-1102
Last EDR Contact: 12/14/2021
Next Scheduled EDR Contact: 04/04/2022
Data Release Frequency: Varies

GOVERNMENT RECORDS SEARCHED / DATA CURRENCY TRACKING

INDIAN VCP R7: Voluntary Cleanup Priority Listing

A listing of voluntary cleanup priority sites located on Indian Land located in Region 7.

Date of Government Version: 03/20/2008
Date Data Arrived at EDR: 04/22/2008
Date Made Active in Reports: 05/19/2008
Number of Days to Update: 27

Source: EPA, Region 7
Telephone: 913-551-7365
Last EDR Contact: 07/08/2021
Next Scheduled EDR Contact: 07/20/2009
Data Release Frequency: Varies

VCP: Voluntary Cleanup Program Sites

The VCP listings included Completed Sites, Sites in Progress and Act 2 Non-Use Aquifer Determinations Sites. Formerly known as the Act 2, the Land Recycling Program encourages the voluntary cleanup and reuse of contaminated commercial and industrial sites.

Date of Government Version: 10/04/2021
Date Data Arrived at EDR: 10/06/2021
Date Made Active in Reports: 12/30/2021
Number of Days to Update: 85

Source: Department of Environmental Protection
Telephone: 717-783-2388
Last EDR Contact: 10/06/2021
Next Scheduled EDR Contact: 01/17/2022
Data Release Frequency: Quarterly

Lists of state and tribal brownfield sites

BROWNFIELDS: Brownfields Sites

Brownfields are generally defined as abandoned or underused industrial or commercial properties where redevelopment is complicated by actual or perceived environmental contamination. Brownfields vary in size, location, age and past use. They can range from a small, abandoned corner gas station to a large, multi-acre former manufacturing plant that has been closed for years.

Date of Government Version: 07/12/2021
Date Data Arrived at EDR: 07/14/2021
Date Made Active in Reports: 10/05/2021
Number of Days to Update: 83

Source: Department of Environmental Protection
Telephone: 717-783-1566
Last EDR Contact: 10/11/2021
Next Scheduled EDR Contact: 01/24/2022
Data Release Frequency: Quarterly

ADDITIONAL ENVIRONMENTAL RECORDS

Local Brownfield lists

US BROWNFIELDS: A Listing of Brownfields Sites

Brownfields are real property, the expansion, redevelopment, or reuse of which may be complicated by the presence or potential presence of a hazardous substance, pollutant, or contaminant. Cleaning up and reinvesting in these properties takes development pressures off of undeveloped, open land, and both improves and protects the environment. Assessment, Cleanup and Redevelopment Exchange System (ACRES) stores information reported by EPA Brownfields grant recipients on brownfields properties assessed or cleaned up with grant funding as well as information on Targeted Brownfields Assessments performed by EPA Regions. A listing of ACRES Brownfield sites is obtained from Cleanups in My Community. Cleanups in My Community provides information on Brownfields properties for which information is reported back to EPA, as well as areas served by Brownfields grant programs.

Date of Government Version: 06/10/2021
Date Data Arrived at EDR: 06/10/2021
Date Made Active in Reports: 08/17/2021
Number of Days to Update: 68

Source: Environmental Protection Agency
Telephone: 202-566-2777
Last EDR Contact: 12/08/2021
Next Scheduled EDR Contact: 03/28/2022
Data Release Frequency: Semi-Annually

Local Lists of Landfill / Solid Waste Disposal Sites

HIST LF ALI: Abandoned Landfill Inventory

The report provides facility information recorded in the Pennsylvania Department of Environmental Protection ALI database. Some of this information has been abstracted from old records and may not accurately reflect the current conditions and status at these facilities

GOVERNMENT RECORDS SEARCHED / DATA CURRENCY TRACKING

Date of Government Version: 01/04/2005
Date Data Arrived at EDR: 01/04/2005
Date Made Active in Reports: 02/04/2005
Number of Days to Update: 31

Source: Department of Environmental Protection
Telephone: 717-787-7564
Last EDR Contact: 11/26/2012
Next Scheduled EDR Contact: 03/11/2013
Data Release Frequency: Varies

HIST LF INACTIVE: Inactive Facilities List

A listing of inactive non-hazardous facilities (10000 & 300000 series). This listing is no longer updated or maintained by the Department of Environmental Protection. At the time the listing was available, the DEP's name was the Department of Environmental Resources.

Date of Government Version: 12/20/1994
Date Data Arrived at EDR: 07/12/2005
Date Made Active in Reports: 08/11/2005
Number of Days to Update: 30

Source: Department of Environmental Protection
Telephone: 717-787-7381
Last EDR Contact: 06/21/2005
Next Scheduled EDR Contact: 12/19/2005
Data Release Frequency: No Update Planned

HIST LF INVENTORY: Facility Inventory

A listing of solid waste facilities. This listing is no longer updated or maintained by the Department of Environmental Protection. At the time the listing was available, the DEP's name was the Department of Environmental Resources.

Date of Government Version: 06/02/1999
Date Data Arrived at EDR: 07/12/2005
Date Made Active in Reports: 08/11/2005
Number of Days to Update: 30

Source: Department of Environmental Protection
Telephone: 717-787-7381
Last EDR Contact: 09/19/2005
Next Scheduled EDR Contact: 12/19/2005
Data Release Frequency: No Update Planned

INDIAN ODI: Report on the Status of Open Dumps on Indian Lands

Location of open dumps on Indian land.

Date of Government Version: 12/31/1998
Date Data Arrived at EDR: 12/03/2007
Date Made Active in Reports: 01/24/2008
Number of Days to Update: 52

Source: Environmental Protection Agency
Telephone: 703-308-8245
Last EDR Contact: 10/22/2021
Next Scheduled EDR Contact: 02/07/2022
Data Release Frequency: Varies

ODI: Open Dump Inventory

An open dump is defined as a disposal facility that does not comply with one or more of the Part 257 or Part 258 Subtitle D Criteria.

Date of Government Version: 06/30/1985
Date Data Arrived at EDR: 08/09/2004
Date Made Active in Reports: 09/17/2004
Number of Days to Update: 39

Source: Environmental Protection Agency
Telephone: 800-424-9346
Last EDR Contact: 06/09/2004
Next Scheduled EDR Contact: N/A
Data Release Frequency: No Update Planned

DEBRIS REGION 9: Torres Martinez Reservation Illegal Dump Site Locations

A listing of illegal dump sites location on the Torres Martinez Indian Reservation located in eastern Riverside County and northern Imperial County, California.

Date of Government Version: 01/12/2009
Date Data Arrived at EDR: 05/07/2009
Date Made Active in Reports: 09/21/2009
Number of Days to Update: 137

Source: EPA, Region 9
Telephone: 415-947-4219
Last EDR Contact: 10/14/2021
Next Scheduled EDR Contact: 01/31/2022
Data Release Frequency: No Update Planned

IHS OPEN DUMPS: Open Dumps on Indian Land

A listing of all open dumps located on Indian Land in the United States.

GOVERNMENT RECORDS SEARCHED / DATA CURRENCY TRACKING

Date of Government Version: 04/01/2014
Date Data Arrived at EDR: 08/06/2014
Date Made Active in Reports: 01/29/2015
Number of Days to Update: 176

Source: Department of Health & Human Services, Indian Health Service
Telephone: 301-443-1452
Last EDR Contact: 10/28/2021
Next Scheduled EDR Contact: 02/07/2022
Data Release Frequency: Varies

Local Lists of Hazardous waste / Contaminated Sites

US HIST CDL: National Clandestine Laboratory Register

A listing of clandestine drug lab locations that have been removed from the DEAs National Clandestine Laboratory Register.

Date of Government Version: 05/18/2021
Date Data Arrived at EDR: 05/18/2021
Date Made Active in Reports: 08/03/2021
Number of Days to Update: 77

Source: Drug Enforcement Administration
Telephone: 202-307-1000
Last EDR Contact: 11/16/2021
Next Scheduled EDR Contact: 03/07/2022
Data Release Frequency: No Update Planned

US CDL: Clandestine Drug Labs

A listing of clandestine drug lab locations. The U.S. Department of Justice ("the Department") provides this web site as a public service. It contains addresses of some locations where law enforcement agencies reported they found chemicals or other items that indicated the presence of either clandestine drug laboratories or dumpsites. In most cases, the source of the entries is not the Department, and the Department has not verified the entry and does not guarantee its accuracy. Members of the public must verify the accuracy of all entries by, for example, contacting local law enforcement and local health departments.

Date of Government Version: 05/18/2021
Date Data Arrived at EDR: 05/18/2021
Date Made Active in Reports: 08/03/2021
Number of Days to Update: 77

Source: Drug Enforcement Administration
Telephone: 202-307-1000
Last EDR Contact: 11/16/2021
Next Scheduled EDR Contact: 03/07/2022
Data Release Frequency: Quarterly

PFAS: Sites With Known PFAS Contamination

Perfluoroalkyl and polyfluoroalkyl substances (PFAS) are man-made chemicals, are resistant to heat, water and oil, and persist in the environment and the human body. PFAS are not found naturally in the environment. They have been used to make cookware, carpets, clothing, fabrics for furniture, paper packaging for food, and other materials that are resistant to water, grease, or stains. They are also used in firefighting foams and in a number of industrial processes.

Date of Government Version: 06/14/2021
Date Data Arrived at EDR: 06/22/2021
Date Made Active in Reports: 06/23/2021
Number of Days to Update: 1

Source: Department of Environmental Protection
Telephone: 717-787-4728
Last EDR Contact: 12/20/2021
Next Scheduled EDR Contact: 03/28/2022
Data Release Frequency: Varies

Local Lists of Registered Storage Tanks

ARCHIVE UST: Archived Underground Storage Tank Sites

The list includes tanks storing highly hazardous substances that were removed from the DEP's Storage Tank Information database because of the Department's policy on sensitive information. The list also may include tanks that are removed or permanently closed.

Date of Government Version: 09/01/2021
Date Data Arrived at EDR: 09/08/2021
Date Made Active in Reports: 12/01/2021
Number of Days to Update: 84

Source: Department of Environmental Protection
Telephone: 717-772-5599
Last EDR Contact: 12/08/2021
Next Scheduled EDR Contact: 03/21/2022
Data Release Frequency: Varies

GOVERNMENT RECORDS SEARCHED / DATA CURRENCY TRACKING

ARCHIVE AST: Archived Aboveground Storage Tank Sites

The list includes aboveground tanks with a capacity greater than 21,000 gallons that were removed from the DEP's Storage Tank Information database because of the Department's policy on sensitive information. The list also may include tanks that are removed or permanently closed.

Date of Government Version: 09/01/2021
Date Data Arrived at EDR: 09/08/2021
Date Made Active in Reports: 12/01/2021
Number of Days to Update: 84

Source: Department of Environmental Protection
Telephone: 717-772-5599
Last EDR Contact: 12/08/2021
Next Scheduled EDR Contact: 03/21/2022
Data Release Frequency: Varies

Local Land Records

LIENS 2: CERCLA Lien Information

A Federal CERCLA ("Superfund") lien can exist by operation of law at any site or property at which EPA has spent Superfund monies. These monies are spent to investigate and address releases and threatened releases of contamination. CERCLIS provides information as to the identity of these sites and properties.

Date of Government Version: 10/20/2021
Date Data Arrived at EDR: 11/05/2021
Date Made Active in Reports: 11/29/2021
Number of Days to Update: 24

Source: Environmental Protection Agency
Telephone: 202-564-6023
Last EDR Contact: 12/29/2021
Next Scheduled EDR Contact: 04/11/2022
Data Release Frequency: Semi-Annually

ACT 2-DEED: Act 2-Deed Acknowledgment Sites

This listing pertains to sites where the Department has approved a cleanup requiring a deed acknowledgment under Act 2. This list includes sites remediated to a non-residential Statewide health standard (Section 303(g)); all sites demonstrating attainment of a Site-specific standard (Section 304(m)); and sites being remediated as a special industrial area (Section 305(g)). Persons who remediated a site to a standard that requires a deed acknowledgment shall comply with the requirements of the Solid Waste Management Act or the Hazardous Sites Cleanup Act, as referenced in Act 2. These statutes require a property description section in the deed concerning the hazardous substance disposal on the site. The location of disposed hazardous substances and a description of the type of hazardous substances disposed on the site shall be included in the deed acknowledgment. A deed acknowledgment is required at the time of conveyance of the property.

Date of Government Version: 04/23/2010
Date Data Arrived at EDR: 04/28/2010
Date Made Active in Reports: 04/30/2010
Number of Days to Update: 2

Source: Department of Environmental Protection
Telephone: 717-783-9470
Last EDR Contact: 07/22/2011
Next Scheduled EDR Contact: 11/07/2011
Data Release Frequency: Varies

Records of Emergency Release Reports

HMIRS: Hazardous Materials Information Reporting System

Hazardous Materials Incident Report System. HMIRS contains hazardous material spill incidents reported to DOT.

Date of Government Version: 09/12/2021
Date Data Arrived at EDR: 09/13/2021
Date Made Active in Reports: 09/28/2021
Number of Days to Update: 15

Source: U.S. Department of Transportation
Telephone: 202-366-4555
Last EDR Contact: 12/16/2021
Next Scheduled EDR Contact: 04/04/2022
Data Release Frequency: Quarterly

SPILLS: State spills

A listing of hazardous material incidents.

Date of Government Version: 10/01/2021
Date Data Arrived at EDR: 10/20/2021
Date Made Active in Reports: 10/26/2021
Number of Days to Update: 6

Source: DEP, Emergency Response
Telephone: 717-787-5715
Last EDR Contact: 01/03/2022
Next Scheduled EDR Contact: 04/18/2022
Data Release Frequency: Semi-Annually

GOVERNMENT RECORDS SEARCHED / DATA CURRENCY TRACKING

Other Ascertainable Records

RCRA NonGen / NLR: RCRA - Non Generators / No Longer Regulated

RCRAInfo is EPA's comprehensive information system, providing access to data supporting the Resource Conservation and Recovery Act (RCRA) of 1976 and the Hazardous and Solid Waste Amendments (HSWA) of 1984. The database includes selective information on sites which generate, transport, store, treat and/or dispose of hazardous waste as defined by the Resource Conservation and Recovery Act (RCRA). Non-Generators do not presently generate hazardous waste.

Date of Government Version: 09/13/2021	Source: Environmental Protection Agency
Date Data Arrived at EDR: 09/15/2021	Telephone: 800-438-2474
Date Made Active in Reports: 10/12/2021	Last EDR Contact: 12/17/2021
Number of Days to Update: 27	Next Scheduled EDR Contact: 04/04/2022
	Data Release Frequency: Quarterly

FUDS: Formerly Used Defense Sites

The listing includes locations of Formerly Used Defense Sites properties where the US Army Corps of Engineers is actively working or will take necessary cleanup actions.

Date of Government Version: 08/10/2021	Source: U.S. Army Corps of Engineers
Date Data Arrived at EDR: 08/17/2021	Telephone: 202-528-4285
Date Made Active in Reports: 10/22/2021	Last EDR Contact: 11/16/2021
Number of Days to Update: 66	Next Scheduled EDR Contact: 02/28/2022
	Data Release Frequency: Varies

DOD: Department of Defense Sites

This data set consists of federally owned or administered lands, administered by the Department of Defense, that have any area equal to or greater than 640 acres of the United States, Puerto Rico, and the U.S. Virgin Islands.

Date of Government Version: 12/31/2005	Source: USGS
Date Data Arrived at EDR: 11/10/2006	Telephone: 888-275-8747
Date Made Active in Reports: 01/11/2007	Last EDR Contact: 10/15/2021
Number of Days to Update: 62	Next Scheduled EDR Contact: 01/24/2022
	Data Release Frequency: Semi-Annually

FEDLAND: Federal and Indian Lands

Federally and Indian administered lands of the United States. Lands included are administered by: Army Corps of Engineers, Bureau of Reclamation, National Wild and Scenic River, National Wildlife Refuge, Public Domain Land, Wilderness, Wilderness Study Area, Wildlife Management Area, Bureau of Indian Affairs, Bureau of Land Management, Department of Justice, Forest Service, Fish and Wildlife Service, National Park Service.

Date of Government Version: 04/02/2018	Source: U.S. Geological Survey
Date Data Arrived at EDR: 04/11/2018	Telephone: 888-275-8747
Date Made Active in Reports: 11/06/2019	Last EDR Contact: 10/05/2021
Number of Days to Update: 574	Next Scheduled EDR Contact: 01/17/2022
	Data Release Frequency: N/A

SCRD DRYCLEANERS: State Coalition for Remediation of Drycleaners Listing

The State Coalition for Remediation of Drycleaners was established in 1998, with support from the U.S. EPA Office of Superfund Remediation and Technology Innovation. It is comprised of representatives of states with established drycleaner remediation programs. Currently the member states are Alabama, Connecticut, Florida, Illinois, Kansas, Minnesota, Missouri, North Carolina, Oregon, South Carolina, Tennessee, Texas, and Wisconsin.

Date of Government Version: 01/01/2017	Source: Environmental Protection Agency
Date Data Arrived at EDR: 02/03/2017	Telephone: 615-532-8599
Date Made Active in Reports: 04/07/2017	Last EDR Contact: 11/08/2021
Number of Days to Update: 63	Next Scheduled EDR Contact: 02/21/2022
	Data Release Frequency: Varies

GOVERNMENT RECORDS SEARCHED / DATA CURRENCY TRACKING

US FIN ASSUR: Financial Assurance Information

All owners and operators of facilities that treat, store, or dispose of hazardous waste are required to provide proof that they will have sufficient funds to pay for the clean up, closure, and post-closure care of their facilities.

Date of Government Version: 09/13/2021	Source: Environmental Protection Agency
Date Data Arrived at EDR: 09/15/2021	Telephone: 202-566-1917
Date Made Active in Reports: 09/28/2021	Last EDR Contact: 12/17/2021
Number of Days to Update: 13	Next Scheduled EDR Contact: 04/04/2022
	Data Release Frequency: Quarterly

EPA WATCH LIST: EPA WATCH LIST

EPA maintains a "Watch List" to facilitate dialogue between EPA, state and local environmental agencies on enforcement matters relating to facilities with alleged violations identified as either significant or high priority. Being on the Watch List does not mean that the facility has actually violated the law only that an investigation by EPA or a state or local environmental agency has led those organizations to allege that an unproven violation has in fact occurred. Being on the Watch List does not represent a higher level of concern regarding the alleged violations that were detected, but instead indicates cases requiring additional dialogue between EPA, state and local agencies - primarily because of the length of time the alleged violation has gone unaddressed or unresolved.

Date of Government Version: 08/30/2013	Source: Environmental Protection Agency
Date Data Arrived at EDR: 03/21/2014	Telephone: 617-520-3000
Date Made Active in Reports: 06/17/2014	Last EDR Contact: 11/01/2021
Number of Days to Update: 88	Next Scheduled EDR Contact: 02/14/2022
	Data Release Frequency: Quarterly

2020 COR ACTION: 2020 Corrective Action Program List

The EPA has set ambitious goals for the RCRA Corrective Action program by creating the 2020 Corrective Action Universe. This RCRA cleanup baseline includes facilities expected to need corrective action. The 2020 universe contains a wide variety of sites. Some properties are heavily contaminated while others were contaminated but have since been cleaned up. Still others have not been fully investigated yet, and may require little or no remediation. Inclusion in the 2020 Universe does not necessarily imply failure on the part of a facility to meet its RCRA obligations.

Date of Government Version: 09/30/2017	Source: Environmental Protection Agency
Date Data Arrived at EDR: 05/08/2018	Telephone: 703-308-4044
Date Made Active in Reports: 07/20/2018	Last EDR Contact: 11/05/2021
Number of Days to Update: 73	Next Scheduled EDR Contact: 02/14/2022
	Data Release Frequency: Varies

TSCA: Toxic Substances Control Act

Toxic Substances Control Act. TSCA identifies manufacturers and importers of chemical substances included on the TSCA Chemical Substance Inventory list. It includes data on the production volume of these substances by plant site.

Date of Government Version: 12/31/2016	Source: EPA
Date Data Arrived at EDR: 06/17/2020	Telephone: 202-260-5521
Date Made Active in Reports: 09/10/2020	Last EDR Contact: 12/17/2021
Number of Days to Update: 85	Next Scheduled EDR Contact: 03/28/2022
	Data Release Frequency: Every 4 Years

TRIS: Toxic Chemical Release Inventory System

Toxic Release Inventory System. TRIS identifies facilities which release toxic chemicals to the air, water and land in reportable quantities under SARA Title III Section 313.

Date of Government Version: 12/31/2018	Source: EPA
Date Data Arrived at EDR: 08/14/2020	Telephone: 202-566-0250
Date Made Active in Reports: 11/04/2020	Last EDR Contact: 11/16/2021
Number of Days to Update: 82	Next Scheduled EDR Contact: 02/28/2022
	Data Release Frequency: Annually

GOVERNMENT RECORDS SEARCHED / DATA CURRENCY TRACKING

SSTS: Section 7 Tracking Systems

Section 7 of the Federal Insecticide, Fungicide and Rodenticide Act, as amended (92 Stat. 829) requires all registered pesticide-producing establishments to submit a report to the Environmental Protection Agency by March 1st each year. Each establishment must report the types and amounts of pesticides, active ingredients and devices being produced, and those having been produced and sold or distributed in the past year.

Date of Government Version: 07/19/2021	Source: EPA
Date Data Arrived at EDR: 07/19/2021	Telephone: 202-564-4203
Date Made Active in Reports: 10/12/2021	Last EDR Contact: 10/20/2021
Number of Days to Update: 85	Next Scheduled EDR Contact: 01/31/2022
	Data Release Frequency: Annually

ROD: Records Of Decision

Record of Decision. ROD documents mandate a permanent remedy at an NPL (Superfund) site containing technical and health information to aid in the cleanup.

Date of Government Version: 10/20/2021	Source: EPA
Date Data Arrived at EDR: 11/05/2021	Telephone: 703-416-0223
Date Made Active in Reports: 11/29/2021	Last EDR Contact: 12/01/2021
Number of Days to Update: 24	Next Scheduled EDR Contact: 03/14/2022
	Data Release Frequency: Annually

RMP: Risk Management Plans

When Congress passed the Clean Air Act Amendments of 1990, it required EPA to publish regulations and guidance for chemical accident prevention at facilities using extremely hazardous substances. The Risk Management Program Rule (RMP Rule) was written to implement Section 112(r) of these amendments. The rule, which built upon existing industry codes and standards, requires companies of all sizes that use certain flammable and toxic substances to develop a Risk Management Program, which includes a(n): Hazard assessment that details the potential effects of an accidental release, an accident history of the last five years, and an evaluation of worst-case and alternative accidental releases; Prevention program that includes safety precautions and maintenance, monitoring, and employee training measures; and Emergency response program that spells out emergency health care, employee training measures and procedures for informing the public and response agencies (e.g the fire department) should an accident occur.

Date of Government Version: 10/20/2021	Source: Environmental Protection Agency
Date Data Arrived at EDR: 11/05/2021	Telephone: 202-564-8600
Date Made Active in Reports: 11/12/2021	Last EDR Contact: 10/18/2021
Number of Days to Update: 7	Next Scheduled EDR Contact: 01/31/2022
	Data Release Frequency: Varies

RAATS: RCRA Administrative Action Tracking System

RCRA Administration Action Tracking System. RAATS contains records based on enforcement actions issued under RCRA pertaining to major violators and includes administrative and civil actions brought by the EPA. For administration actions after September 30, 1995, data entry in the RAATS database was discontinued. EPA will retain a copy of the database for historical records. It was necessary to terminate RAATS because a decrease in agency resources made it impossible to continue to update the information contained in the database.

Date of Government Version: 04/17/1995	Source: EPA
Date Data Arrived at EDR: 07/03/1995	Telephone: 202-564-4104
Date Made Active in Reports: 08/07/1995	Last EDR Contact: 06/02/2008
Number of Days to Update: 35	Next Scheduled EDR Contact: 09/01/2008
	Data Release Frequency: No Update Planned

PRP: Potentially Responsible Parties

A listing of verified Potentially Responsible Parties

Date of Government Version: 10/20/2021	Source: EPA
Date Data Arrived at EDR: 11/05/2021	Telephone: 202-564-6023
Date Made Active in Reports: 12/15/2021	Last EDR Contact: 12/01/2021
Number of Days to Update: 40	Next Scheduled EDR Contact: 02/14/2022
	Data Release Frequency: Quarterly

GOVERNMENT RECORDS SEARCHED / DATA CURRENCY TRACKING

PADS: PCB Activity Database System

PCB Activity Database. PADS Identifies generators, transporters, commercial storers and/or brokers and disposers of PCB's who are required to notify the EPA of such activities.

Date of Government Version: 11/19/2020	Source: EPA
Date Data Arrived at EDR: 01/08/2021	Telephone: 202-566-0500
Date Made Active in Reports: 03/22/2021	Last EDR Contact: 10/08/2021
Number of Days to Update: 73	Next Scheduled EDR Contact: 01/17/2022
	Data Release Frequency: Annually

ICIS: Integrated Compliance Information System

The Integrated Compliance Information System (ICIS) supports the information needs of the national enforcement and compliance program as well as the unique needs of the National Pollutant Discharge Elimination System (NPDES) program.

Date of Government Version: 11/18/2016	Source: Environmental Protection Agency
Date Data Arrived at EDR: 11/23/2016	Telephone: 202-564-2501
Date Made Active in Reports: 02/10/2017	Last EDR Contact: 12/29/2021
Number of Days to Update: 79	Next Scheduled EDR Contact: 04/18/2022
	Data Release Frequency: Quarterly

FTTS: FIFRA/ TSCA Tracking System - FIFRA (Federal Insecticide, Fungicide, & Rodenticide Act)/TSCA (Toxic Substances Control Act)

FTTS tracks administrative cases and pesticide enforcement actions and compliance activities related to FIFRA, TSCA and EPCRA (Emergency Planning and Community Right-to-Know Act). To maintain currency, EDR contacts the Agency on a quarterly basis.

Date of Government Version: 04/09/2009	Source: EPA/Office of Prevention, Pesticides and Toxic Substances
Date Data Arrived at EDR: 04/16/2009	Telephone: 202-566-1667
Date Made Active in Reports: 05/11/2009	Last EDR Contact: 08/18/2017
Number of Days to Update: 25	Next Scheduled EDR Contact: 12/04/2017
	Data Release Frequency: No Update Planned

FTTS INSP: FIFRA/ TSCA Tracking System - FIFRA (Federal Insecticide, Fungicide, & Rodenticide Act)/TSCA (Toxic Substances Control Act)

A listing of FIFRA/TSCA Tracking System (FTTS) inspections and enforcements.

Date of Government Version: 04/09/2009	Source: EPA
Date Data Arrived at EDR: 04/16/2009	Telephone: 202-566-1667
Date Made Active in Reports: 05/11/2009	Last EDR Contact: 08/18/2017
Number of Days to Update: 25	Next Scheduled EDR Contact: 12/04/2017
	Data Release Frequency: No Update Planned

MLTS: Material Licensing Tracking System

MLTS is maintained by the Nuclear Regulatory Commission and contains a list of approximately 8,100 sites which possess or use radioactive materials and which are subject to NRC licensing requirements. To maintain currency, EDR contacts the Agency on a quarterly basis.

Date of Government Version: 07/29/2021	Source: Nuclear Regulatory Commission
Date Data Arrived at EDR: 08/24/2021	Telephone: 301-415-7169
Date Made Active in Reports: 11/19/2021	Last EDR Contact: 10/18/2021
Number of Days to Update: 87	Next Scheduled EDR Contact: 01/31/2022
	Data Release Frequency: Quarterly

COAL ASH DOE: Steam-Electric Plant Operation Data

A listing of power plants that store ash in surface ponds.

Date of Government Version: 12/31/2019	Source: Department of Energy
Date Data Arrived at EDR: 12/01/2020	Telephone: 202-586-8719
Date Made Active in Reports: 02/09/2021	Last EDR Contact: 11/30/2021
Number of Days to Update: 70	Next Scheduled EDR Contact: 03/14/2022
	Data Release Frequency: Varies

GOVERNMENT RECORDS SEARCHED / DATA CURRENCY TRACKING

COAL ASH EPA: Coal Combustion Residues Surface Impoundments List

A listing of coal combustion residues surface impoundments with high hazard potential ratings.

Date of Government Version: 01/12/2017	Source: Environmental Protection Agency
Date Data Arrived at EDR: 03/05/2019	Telephone: N/A
Date Made Active in Reports: 11/11/2019	Last EDR Contact: 12/02/2021
Number of Days to Update: 251	Next Scheduled EDR Contact: 03/14/2022
	Data Release Frequency: Varies

PCB TRANSFORMER: PCB Transformer Registration Database

The database of PCB transformer registrations that includes all PCB registration submittals.

Date of Government Version: 09/13/2019	Source: Environmental Protection Agency
Date Data Arrived at EDR: 11/06/2019	Telephone: 202-566-0517
Date Made Active in Reports: 02/10/2020	Last EDR Contact: 11/05/2021
Number of Days to Update: 96	Next Scheduled EDR Contact: 02/14/2022
	Data Release Frequency: Varies

RADINFO: Radiation Information Database

The Radiation Information Database (RADINFO) contains information about facilities that are regulated by U.S. Environmental Protection Agency (EPA) regulations for radiation and radioactivity.

Date of Government Version: 07/01/2019	Source: Environmental Protection Agency
Date Data Arrived at EDR: 07/01/2019	Telephone: 202-343-9775
Date Made Active in Reports: 09/23/2019	Last EDR Contact: 12/27/2021
Number of Days to Update: 84	Next Scheduled EDR Contact: 04/11/2022
	Data Release Frequency: Quarterly

HIST FTTS: FIFRA/TSCA Tracking System Administrative Case Listing

A complete administrative case listing from the FIFRA/TSCA Tracking System (FTTS) for all ten EPA regions. The information was obtained from the National Compliance Database (NCDB). NCDB supports the implementation of FIFRA (Federal Insecticide, Fungicide, and Rodenticide Act) and TSCA (Toxic Substances Control Act). Some EPA regions are now closing out records. Because of that, and the fact that some EPA regions are not providing EPA Headquarters with updated records, it was decided to create a HIST FTTS database. It included records that may not be included in the newer FTTS database updates. This database is no longer updated.

Date of Government Version: 10/19/2006	Source: Environmental Protection Agency
Date Data Arrived at EDR: 03/01/2007	Telephone: 202-564-2501
Date Made Active in Reports: 04/10/2007	Last EDR Contact: 12/17/2007
Number of Days to Update: 40	Next Scheduled EDR Contact: 03/17/2008
	Data Release Frequency: No Update Planned

HIST FTTS INSP: FIFRA/TSCA Tracking System Inspection & Enforcement Case Listing

A complete inspection and enforcement case listing from the FIFRA/TSCA Tracking System (FTTS) for all ten EPA regions. The information was obtained from the National Compliance Database (NCDB). NCDB supports the implementation of FIFRA (Federal Insecticide, Fungicide, and Rodenticide Act) and TSCA (Toxic Substances Control Act). Some EPA regions are now closing out records. Because of that, and the fact that some EPA regions are not providing EPA Headquarters with updated records, it was decided to create a HIST FTTS database. It included records that may not be included in the newer FTTS database updates. This database is no longer updated.

Date of Government Version: 10/19/2006	Source: Environmental Protection Agency
Date Data Arrived at EDR: 03/01/2007	Telephone: 202-564-2501
Date Made Active in Reports: 04/10/2007	Last EDR Contact: 12/17/2008
Number of Days to Update: 40	Next Scheduled EDR Contact: 03/17/2008
	Data Release Frequency: No Update Planned

DOT OPS: Incident and Accident Data

Department of Transportation, Office of Pipeline Safety Incident and Accident data.

GOVERNMENT RECORDS SEARCHED / DATA CURRENCY TRACKING

Date of Government Version: 01/02/2020
Date Data Arrived at EDR: 01/28/2020
Date Made Active in Reports: 04/17/2020
Number of Days to Update: 80

Source: Department of Transportation, Office of Pipeline Safety
Telephone: 202-366-4595
Last EDR Contact: 10/26/2021
Next Scheduled EDR Contact: 02/07/2022
Data Release Frequency: Quarterly

CONSENT: Superfund (CERCLA) Consent Decrees

Major legal settlements that establish responsibility and standards for cleanup at NPL (Superfund) sites. Released periodically by United States District Courts after settlement by parties to litigation matters.

Date of Government Version: 06/30/2021
Date Data Arrived at EDR: 07/14/2021
Date Made Active in Reports: 07/16/2021
Number of Days to Update: 2

Source: Department of Justice, Consent Decree Library
Telephone: Varies
Last EDR Contact: 01/03/2022
Next Scheduled EDR Contact: 04/18/2022
Data Release Frequency: Varies

BRS: Biennial Reporting System

The Biennial Reporting System is a national system administered by the EPA that collects data on the generation and management of hazardous waste. BRS captures detailed data from two groups: Large Quantity Generators (LQG) and Treatment, Storage, and Disposal Facilities.

Date of Government Version: 12/31/2019
Date Data Arrived at EDR: 09/15/2021
Date Made Active in Reports: 12/14/2021
Number of Days to Update: 90

Source: EPA/NTIS
Telephone: 800-424-9346
Last EDR Contact: 12/17/2021
Next Scheduled EDR Contact: 04/04/2022
Data Release Frequency: Biennially

INDIAN RESERV: Indian Reservations

This map layer portrays Indian administered lands of the United States that have any area equal to or greater than 640 acres.

Date of Government Version: 12/31/2014
Date Data Arrived at EDR: 07/14/2015
Date Made Active in Reports: 01/10/2017
Number of Days to Update: 546

Source: USGS
Telephone: 202-208-3710
Last EDR Contact: 01/04/2022
Next Scheduled EDR Contact: 04/18/2022
Data Release Frequency: Semi-Annually

FUSRAP: Formerly Utilized Sites Remedial Action Program

DOE established the Formerly Utilized Sites Remedial Action Program (FUSRAP) in 1974 to remediate sites where radioactive contamination remained from Manhattan Project and early U.S. Atomic Energy Commission (AEC) operations.

Date of Government Version: 07/26/2021
Date Data Arrived at EDR: 07/27/2021
Date Made Active in Reports: 10/22/2021
Number of Days to Update: 87

Source: Department of Energy
Telephone: 202-586-3559
Last EDR Contact: 11/01/2021
Next Scheduled EDR Contact: 02/14/2022
Data Release Frequency: Varies

UMTRA: Uranium Mill Tailings Sites

Uranium ore was mined by private companies for federal government use in national defense programs. When the mills shut down, large piles of the sand-like material (mill tailings) remain after uranium has been extracted from the ore. Levels of human exposure to radioactive materials from the piles are low; however, in some cases tailings were used as construction materials before the potential health hazards of the tailings were recognized.

Date of Government Version: 08/30/2019
Date Data Arrived at EDR: 11/15/2019
Date Made Active in Reports: 01/28/2020
Number of Days to Update: 74

Source: Department of Energy
Telephone: 505-845-0011
Last EDR Contact: 12/09/2021
Next Scheduled EDR Contact: 02/28/2022
Data Release Frequency: Varies

GOVERNMENT RECORDS SEARCHED / DATA CURRENCY TRACKING

LEAD SMELTER 1: Lead Smelter Sites

A listing of former lead smelter site locations.

Date of Government Version: 10/20/2021
Date Data Arrived at EDR: 11/05/2021
Date Made Active in Reports: 11/29/2021
Number of Days to Update: 24

Source: Environmental Protection Agency
Telephone: 703-603-8787
Last EDR Contact: 12/29/2021
Next Scheduled EDR Contact: 04/11/2022
Data Release Frequency: Varies

LEAD SMELTER 2: Lead Smelter Sites

A list of several hundred sites in the U.S. where secondary lead smelting was done from 1931 and 1964. These sites may pose a threat to public health through ingestion or inhalation of contaminated soil or dust

Date of Government Version: 04/05/2001
Date Data Arrived at EDR: 10/27/2010
Date Made Active in Reports: 12/02/2010
Number of Days to Update: 36

Source: American Journal of Public Health
Telephone: 703-305-6451
Last EDR Contact: 12/02/2009
Next Scheduled EDR Contact: N/A
Data Release Frequency: No Update Planned

US AIRS (AFS): Aerometric Information Retrieval System Facility Subsystem (AFS)

The database is a sub-system of Aerometric Information Retrieval System (AIRS). AFS contains compliance data on air pollution point sources regulated by the U.S. EPA and/or state and local air regulatory agencies. This information comes from source reports by various stationary sources of air pollution, such as electric power plants, steel mills, factories, and universities, and provides information about the air pollutants they produce. Action, air program, air program pollutant, and general level plant data. It is used to track emissions and compliance data from industrial plants.

Date of Government Version: 10/12/2016
Date Data Arrived at EDR: 10/26/2016
Date Made Active in Reports: 02/03/2017
Number of Days to Update: 100

Source: EPA
Telephone: 202-564-2496
Last EDR Contact: 09/26/2017
Next Scheduled EDR Contact: 01/08/2018
Data Release Frequency: Annually

US AIRS MINOR: Air Facility System Data

A listing of minor source facilities.

Date of Government Version: 10/12/2016
Date Data Arrived at EDR: 10/26/2016
Date Made Active in Reports: 02/03/2017
Number of Days to Update: 100

Source: EPA
Telephone: 202-564-2496
Last EDR Contact: 09/26/2017
Next Scheduled EDR Contact: 01/08/2018
Data Release Frequency: Annually

MINES VIOLATIONS: MSHA Violation Assessment Data

Mines violation and assessment information. Department of Labor, Mine Safety & Health Administration.

Date of Government Version: 06/30/2021
Date Data Arrived at EDR: 07/01/2021
Date Made Active in Reports: 09/28/2021
Number of Days to Update: 89

Source: DOL, Mine Safety & Health Admini
Telephone: 202-693-9424
Last EDR Contact: 12/20/2021
Next Scheduled EDR Contact: 03/14/2022
Data Release Frequency: Quarterly

US MINES: Mines Master Index File

Contains all mine identification numbers issued for mines active or opened since 1971. The data also includes violation information.

Date of Government Version: 08/09/2021
Date Data Arrived at EDR: 08/24/2021
Date Made Active in Reports: 11/19/2021
Number of Days to Update: 87

Source: Department of Labor, Mine Safety and Health Administration
Telephone: 303-231-5959
Last EDR Contact: 11/22/2021
Next Scheduled EDR Contact: 03/07/2022
Data Release Frequency: Semi-Annually

GOVERNMENT RECORDS SEARCHED / DATA CURRENCY TRACKING

US MINES 2: Ferrous and Nonferrous Metal Mines Database Listing

This map layer includes ferrous (ferrous metal mines are facilities that extract ferrous metals, such as iron ore or molybdenum) and nonferrous (Nonferrous metal mines are facilities that extract nonferrous metals, such as gold, silver, copper, zinc, and lead) metal mines in the United States.

Date of Government Version: 05/06/2020	Source: USGS
Date Data Arrived at EDR: 05/27/2020	Telephone: 703-648-7709
Date Made Active in Reports: 08/13/2020	Last EDR Contact: 11/22/2021
Number of Days to Update: 78	Next Scheduled EDR Contact: 03/07/2022
	Data Release Frequency: Varies

US MINES 3: Active Mines & Mineral Plants Database Listing

Active Mines and Mineral Processing Plant operations for commodities monitored by the Minerals Information Team of the USGS.

Date of Government Version: 04/14/2011	Source: USGS
Date Data Arrived at EDR: 06/08/2011	Telephone: 703-648-7709
Date Made Active in Reports: 09/13/2011	Last EDR Contact: 11/22/2021
Number of Days to Update: 97	Next Scheduled EDR Contact: 03/07/2022
	Data Release Frequency: Varies

ABANDONED MINES: Abandoned Mines

An inventory of land and water impacted by past mining (primarily coal mining) is maintained by OSMRE to provide information needed to implement the Surface Mining Control and Reclamation Act of 1977 (SMCRA). The inventory contains information on the location, type, and extent of AML impacts, as well as, information on the cost associated with the reclamation of those problems. The inventory is based upon field surveys by State, Tribal, and OSMRE program officials. It is dynamic to the extent that it is modified as new problems are identified and existing problems are reclaimed.

Date of Government Version: 09/14/2021	Source: Department of Interior
Date Data Arrived at EDR: 09/15/2021	Telephone: 202-208-2609
Date Made Active in Reports: 12/15/2021	Last EDR Contact: 12/14/2021
Number of Days to Update: 91	Next Scheduled EDR Contact: 03/21/2022
	Data Release Frequency: Quarterly

FINDS: Facility Index System/Facility Registry System

Facility Index System. FINDS contains both facility information and 'pointers' to other sources that contain more detail. EDR includes the following FINDS databases in this report: PCS (Permit Compliance System), AIRS (Aerometric Information Retrieval System), DOCKET (Enforcement Docket used to manage and track information on civil judicial enforcement cases for all environmental statutes), FURS (Federal Underground Injection Control), C-DOCKET (Criminal Docket System used to track criminal enforcement actions for all environmental statutes), FFIS (Federal Facilities Information System), STATE (State Environmental Laws and Statutes), and PADS (PCB Activity Data System).

Date of Government Version: 05/05/2021	Source: EPA
Date Data Arrived at EDR: 05/18/2021	Telephone: (215) 814-5000
Date Made Active in Reports: 08/17/2021	Last EDR Contact: 11/22/2021
Number of Days to Update: 91	Next Scheduled EDR Contact: 03/14/2022
	Data Release Frequency: Quarterly

ECHO: Enforcement & Compliance History Information

ECHO provides integrated compliance and enforcement information for about 800,000 regulated facilities nationwide.

Date of Government Version: 06/26/2021	Source: Environmental Protection Agency
Date Data Arrived at EDR: 07/01/2021	Telephone: 202-564-2280
Date Made Active in Reports: 09/28/2021	Last EDR Contact: 01/04/2022
Number of Days to Update: 89	Next Scheduled EDR Contact: 04/18/2022
	Data Release Frequency: Quarterly

UXO: Unexploded Ordnance Sites

A listing of unexploded ordnance site locations

GOVERNMENT RECORDS SEARCHED / DATA CURRENCY TRACKING

Date of Government Version: 12/31/2018
Date Data Arrived at EDR: 07/02/2020
Date Made Active in Reports: 09/17/2020
Number of Days to Update: 77

Source: Department of Defense
Telephone: 703-704-1564
Last EDR Contact: 10/07/2021
Next Scheduled EDR Contact: 01/24/2022
Data Release Frequency: Varies

DOCKET HWC: Hazardous Waste Compliance Docket Listing

A complete list of the Federal Agency Hazardous Waste Compliance Docket Facilities.

Date of Government Version: 05/06/2021
Date Data Arrived at EDR: 05/21/2021
Date Made Active in Reports: 08/11/2021
Number of Days to Update: 82

Source: Environmental Protection Agency
Telephone: 202-564-0527
Last EDR Contact: 11/23/2021
Next Scheduled EDR Contact: 03/07/2022
Data Release Frequency: Varies

FUELS PROGRAM: EPA Fuels Program Registered Listing

This listing includes facilities that are registered under the Part 80 (Code of Federal Regulations) EPA Fuels Programs. All companies now are required to submit new and updated registrations.

Date of Government Version: 08/13/2021
Date Data Arrived at EDR: 08/13/2021
Date Made Active in Reports: 10/22/2021
Number of Days to Update: 70

Source: EPA
Telephone: 800-385-6164
Last EDR Contact: 11/15/2021
Next Scheduled EDR Contact: 02/28/2022
Data Release Frequency: Quarterly

AIRS: Permit and Emissions Inventory Data

Permit and emissions inventory data.

Date of Government Version: 06/14/2021
Date Data Arrived at EDR: 06/14/2021
Date Made Active in Reports: 09/08/2021
Number of Days to Update: 86

Source: Department of Environmental Protection
Telephone: 717-787-9702
Last EDR Contact: 12/07/2021
Next Scheduled EDR Contact: 03/28/2022
Data Release Frequency: Annually

ASBESTOS: Asbestos Notification Listing

Asbestos sites

Date of Government Version: 08/30/2021
Date Data Arrived at EDR: 09/01/2021
Date Made Active in Reports: 11/24/2021
Number of Days to Update: 84

Source: Department of Labor & Industry
Telephone: 717-703-1092
Last EDR Contact: 11/30/2021
Next Scheduled EDR Contact: 03/14/2022
Data Release Frequency: Varies

DRYCLEANERS: Drycleaner Facility Locations

A listing of drycleaner facility locations.

Date of Government Version: 06/14/2021
Date Data Arrived at EDR: 06/14/2021
Date Made Active in Reports: 09/08/2021
Number of Days to Update: 86

Source: Department of Environmental Protection
Telephone: 717-787-9702
Last EDR Contact: 12/07/2021
Next Scheduled EDR Contact: 03/28/2022
Data Release Frequency: Quarterly

PA MANIFEST: Manifest Information

Hazardous waste manifest information.

Date of Government Version: 06/30/2018
Date Data Arrived at EDR: 07/19/2019
Date Made Active in Reports: 09/10/2019
Number of Days to Update: 53

Source: Department of Environmental Protection
Telephone: 717-783-8990
Last EDR Contact: 10/07/2021
Next Scheduled EDR Contact: 01/24/2022
Data Release Frequency: Annually

GOVERNMENT RECORDS SEARCHED / DATA CURRENCY TRACKING

MINES: Abandoned Mine Land Inventory

This data set portrays the approximate location of Abandoned Mine Land Problem Areas containing public health, safety, and public welfare problems created by past coal mining.

Date of Government Version: 07/03/2021
Date Data Arrived at EDR: 07/19/2021
Date Made Active in Reports: 10/07/2021
Number of Days to Update: 80

Source: PASDA
Telephone: 814-863-0104
Last EDR Contact: 10/19/2021
Next Scheduled EDR Contact: 01/31/2022
Data Release Frequency: Semi-Annually

NPDES: NPDES Permit Listing

A listing of facilities with an NPDES permit.

Date of Government Version: 08/30/2021
Date Data Arrived at EDR: 09/01/2021
Date Made Active in Reports: 11/23/2021
Number of Days to Update: 83

Source: Department of Environmental Protection
Telephone: 717-787-9642
Last EDR Contact: 11/30/2021
Next Scheduled EDR Contact: 03/14/2022
Data Release Frequency: Varies

UIC: Underground Injection Wells

A listing of underground injection well locations.

Date of Government Version: 09/13/2021
Date Data Arrived at EDR: 09/14/2021
Date Made Active in Reports: 12/06/2021
Number of Days to Update: 83

Source: Department of Environmental Protection
Telephone: 717-783-7209
Last EDR Contact: 12/13/2021
Next Scheduled EDR Contact: 03/28/2022
Data Release Frequency: Quarterly

MINES MRDS: Mineral Resources Data System

Mineral Resources Data System

Date of Government Version: 04/06/2018
Date Data Arrived at EDR: 10/21/2019
Date Made Active in Reports: 10/24/2019
Number of Days to Update: 3

Source: USGS
Telephone: 703-648-6533
Last EDR Contact: 11/23/2021
Next Scheduled EDR Contact: 03/07/2022
Data Release Frequency: Varies

PCS ENF: Enforcement data

No description is available for this data

Date of Government Version: 12/31/2014
Date Data Arrived at EDR: 02/05/2015
Date Made Active in Reports: 03/06/2015
Number of Days to Update: 29

Source: EPA
Telephone: 202-564-2497
Last EDR Contact: 12/29/2021
Next Scheduled EDR Contact: 04/18/2022
Data Release Frequency: Varies

PCS: Permit Compliance System

PCS is a computerized management information system that contains data on National Pollutant Discharge Elimination System (NPDES) permit holding facilities. PCS tracks the permit, compliance, and enforcement status of NPDES facilities.

Date of Government Version: 07/14/2011
Date Data Arrived at EDR: 08/05/2011
Date Made Active in Reports: 09/29/2011
Number of Days to Update: 55

Source: EPA, Office of Water
Telephone: 202-564-2496
Last EDR Contact: 12/29/2021
Next Scheduled EDR Contact: 04/18/2022
Data Release Frequency: Semi-Annually

PCS INACTIVE: Listing of Inactive PCS Permits

An inactive permit is a facility that has shut down or is no longer discharging.

GOVERNMENT RECORDS SEARCHED / DATA CURRENCY TRACKING

Date of Government Version: 11/05/2014
Date Data Arrived at EDR: 01/06/2015
Date Made Active in Reports: 05/06/2015
Number of Days to Update: 120

Source: EPA
Telephone: 202-564-2496
Last EDR Contact: 12/29/2021
Next Scheduled EDR Contact: 04/18/2022
Data Release Frequency: Semi-Annually

EDR HIGH RISK HISTORICAL RECORDS

EDR Exclusive Records

EDR MGP: EDR Proprietary Manufactured Gas Plants

The EDR Proprietary Manufactured Gas Plant Database includes records of coal gas plants (manufactured gas plants) compiled by EDR's researchers. Manufactured gas sites were used in the United States from the 1800's to 1950's to produce a gas that could be distributed and used as fuel. These plants used whale oil, rosin, coal, or a mixture of coal, oil, and water that also produced a significant amount of waste. Many of the byproducts of the gas production, such as coal tar (oily waste containing volatile and non-volatile chemicals), sludges, oils and other compounds are potentially hazardous to human health and the environment. The byproduct from this process was frequently disposed of directly at the plant site and can remain or spread slowly, serving as a continuous source of soil and groundwater contamination.

Date of Government Version: N/A
Date Data Arrived at EDR: N/A
Date Made Active in Reports: N/A
Number of Days to Update: N/A

Source: EDR, Inc.
Telephone: N/A
Last EDR Contact: N/A
Next Scheduled EDR Contact: N/A
Data Release Frequency: No Update Planned

EDR Hist Auto: EDR Exclusive Historical Auto Stations

EDR has searched selected national collections of business directories and has collected listings of potential gas station/filling station/service station sites that were available to EDR researchers. EDR's review was limited to those categories of sources that might, in EDR's opinion, include gas station/filling station/service station establishments. The categories reviewed included, but were not limited to gas, gas station, gasoline station, filling station, auto, automobile repair, auto service station, service station, etc. This database falls within a category of information EDR classifies as "High Risk Historical Records", or HRHR. EDR's HRHR effort presents unique and sometimes proprietary data about past sites and operations that typically create environmental concerns, but may not show up in current government records searches.

Date of Government Version: N/A
Date Data Arrived at EDR: N/A
Date Made Active in Reports: N/A
Number of Days to Update: N/A

Source: EDR, Inc.
Telephone: N/A
Last EDR Contact: N/A
Next Scheduled EDR Contact: N/A
Data Release Frequency: Varies

EDR Hist Cleaner: EDR Exclusive Historical Cleaners

EDR has searched selected national collections of business directories and has collected listings of potential dry cleaner sites that were available to EDR researchers. EDR's review was limited to those categories of sources that might, in EDR's opinion, include dry cleaning establishments. The categories reviewed included, but were not limited to dry cleaners, cleaners, laundry, laundromat, cleaning/laundry, wash & dry etc. This database falls within a category of information EDR classifies as "High Risk Historical Records", or HRHR. EDR's HRHR effort presents unique and sometimes proprietary data about past sites and operations that typically create environmental concerns, but may not show up in current government records searches.

Date of Government Version: N/A
Date Data Arrived at EDR: N/A
Date Made Active in Reports: N/A
Number of Days to Update: N/A

Source: EDR, Inc.
Telephone: N/A
Last EDR Contact: N/A
Next Scheduled EDR Contact: N/A
Data Release Frequency: Varies

EDR RECOVERED GOVERNMENT ARCHIVES

Exclusive Recovered Govt. Archives

GOVERNMENT RECORDS SEARCHED / DATA CURRENCY TRACKING

RGA HWS: Recovered Government Archive State Hazardous Waste Facilities List

The EDR Recovered Government Archive State Hazardous Waste database provides a list of SHWS incidents derived from historical databases and includes many records that no longer appear in current government lists. Compiled from Records formerly available from the Department Environmental Protection in Pennsylvania.

Date of Government Version: N/A

Source: Department Environmental Protection

Date Data Arrived at EDR: 07/01/2013

Telephone: N/A

Date Made Active in Reports: 12/30/2013

Last EDR Contact: 06/01/2012

Number of Days to Update: 182

Next Scheduled EDR Contact: N/A

Data Release Frequency: Varies

RGA LF: Recovered Government Archive Solid Waste Facilities List

The EDR Recovered Government Archive Landfill database provides a list of landfills derived from historical databases and includes many records that no longer appear in current government lists. Compiled from Records formerly available from the Department Environmental Protection in Pennsylvania.

Date of Government Version: N/A

Source: Department Environmental Protection

Date Data Arrived at EDR: 07/01/2013

Telephone: N/A

Date Made Active in Reports: 01/10/2014

Last EDR Contact: 06/01/2012

Number of Days to Update: 193

Next Scheduled EDR Contact: N/A

Data Release Frequency: Varies

RGA LUST: Recovered Government Archive Leaking Underground Storage Tank

The EDR Recovered Government Archive Leaking Underground Storage Tank database provides a list of LUST incidents derived from historical databases and includes many records that no longer appear in current government lists. Compiled from Records formerly available from the Department Environmental Protection in Pennsylvania.

Date of Government Version: N/A

Source: Department Environmental Protection

Date Data Arrived at EDR: 07/01/2013

Telephone: N/A

Date Made Active in Reports: 12/30/2013

Last EDR Contact: 06/01/2012

Number of Days to Update: 182

Next Scheduled EDR Contact: N/A

Data Release Frequency: Varies

OTHER DATABASE(S)

Depending on the geographic area covered by this report, the data provided in these specialty databases may or may not be complete. For example, the existence of wetlands information data in a specific report does not mean that all wetlands in the area covered by the report are included. Moreover, the absence of any reported wetlands information does not necessarily mean that wetlands do not exist in the area covered by the report.

CT MANIFEST: Hazardous Waste Manifest Data

Facility and manifest data. Manifest is a document that lists and tracks hazardous waste from the generator through transporters to a tsd facility.

Date of Government Version: 07/23/2021

Source: Department of Energy & Environmental Protection

Date Data Arrived at EDR: 08/10/2021

Telephone: 860-424-3375

Date Made Active in Reports: 11/08/2021

Last EDR Contact: 11/12/2021

Number of Days to Update: 90

Next Scheduled EDR Contact: 02/21/2022

Data Release Frequency: No Update Planned

NJ MANIFEST: Manifest Information

Hazardous waste manifest information.

Date of Government Version: 12/31/2018

Source: Department of Environmental Protection

Date Data Arrived at EDR: 04/10/2019

Telephone: N/A

Date Made Active in Reports: 05/16/2019

Last EDR Contact: 10/05/2021

Number of Days to Update: 36

Next Scheduled EDR Contact: 01/17/2022

Data Release Frequency: Annually

GOVERNMENT RECORDS SEARCHED / DATA CURRENCY TRACKING

NY MANIFEST: Facility and Manifest Data

Manifest is a document that lists and tracks hazardous waste from the generator through transporters to a TSD facility.

Date of Government Version: 01/01/2019
Date Data Arrived at EDR: 04/29/2020
Date Made Active in Reports: 07/10/2020
Number of Days to Update: 72

Source: Department of Environmental Conservation
Telephone: 518-402-8651
Last EDR Contact: 10/29/2021
Next Scheduled EDR Contact: 02/07/2022
Data Release Frequency: Quarterly

RI MANIFEST: Manifest information

Hazardous waste manifest information

Date of Government Version: 12/31/2019
Date Data Arrived at EDR: 02/11/2021
Date Made Active in Reports: 02/24/2021
Number of Days to Update: 13

Source: Department of Environmental Management
Telephone: 401-222-2797
Last EDR Contact: 11/29/2021
Next Scheduled EDR Contact: 02/28/2022
Data Release Frequency: Annually

VT MANIFEST: Hazardous Waste Manifest Data

Hazardous waste manifest information.

Date of Government Version: 10/28/2019
Date Data Arrived at EDR: 10/29/2019
Date Made Active in Reports: 01/09/2020
Number of Days to Update: 72

Source: Department of Environmental Conservation
Telephone: 802-241-3443
Last EDR Contact: 10/07/2021
Next Scheduled EDR Contact: 01/24/2022
Data Release Frequency: Annually

WI MANIFEST: Manifest Information

Hazardous waste manifest information.

Date of Government Version: 05/31/2018
Date Data Arrived at EDR: 06/19/2019
Date Made Active in Reports: 09/03/2019
Number of Days to Update: 76

Source: Department of Natural Resources
Telephone: N/A
Last EDR Contact: 12/06/2021
Next Scheduled EDR Contact: 03/21/2022
Data Release Frequency: Annually

Oil/Gas Pipelines

Source: Endeavor Business Media

Petroleum Bundle (Crude Oil, Refined Products, Petrochemicals, Gas Liquids (LPG/NGL), and Specialty Gases (Miscellaneous)) N = Natural Gas Bundle (Natural Gas, Gas Liquids (LPG/NGL), and Specialty Gases (Miscellaneous)). This map includes information copyrighted by Endeavor Business Media. This information is provided on a best effort basis and Endeavor Business Media does not guarantee its accuracy nor warrant its fitness for any particular purpose. Such information has been reprinted with the permission of Endeavor Business Media.

Electric Power Transmission Line Data

Source: Endeavor Business Media

This map includes information copyrighted by Endeavor Business Media. This information is provided on a best effort basis and Endeavor Business Media does not guarantee its accuracy nor warrant its fitness for any particular purpose. Such information has been reprinted with the permission of Endeavor Business Media.

Sensitive Receptors: There are individuals deemed sensitive receptors due to their fragile immune systems and special sensitivity to environmental discharges. These sensitive receptors typically include the elderly, the sick, and children. While the location of all sensitive receptors cannot be determined, EDR indicates those buildings and facilities - schools, daycares, hospitals, medical centers, and nursing homes - where individuals who are sensitive receptors are likely to be located.

AHA Hospitals:

Source: American Hospital Association, Inc.
Telephone: 312-280-5991

The database includes a listing of hospitals based on the American Hospital Association's annual survey of hospitals.

Medical Centers: Provider of Services Listing

Source: Centers for Medicare & Medicaid Services
Telephone: 410-786-3000

A listing of hospitals with Medicare provider number, produced by Centers of Medicare & Medicaid Services, a federal agency within the U.S. Department of Health and Human Services.

GOVERNMENT RECORDS SEARCHED / DATA CURRENCY TRACKING

Nursing Homes

Source: National Institutes of Health

Telephone: 301-594-6248

Information on Medicare and Medicaid certified nursing homes in the United States.

Public Schools

Source: National Center for Education Statistics

Telephone: 202-502-7300

The National Center for Education Statistics' primary database on elementary and secondary public education in the United States. It is a comprehensive, annual, national statistical database of all public elementary and secondary schools and school districts, which contains data that are comparable across all states.

Private Schools

Source: National Center for Education Statistics

Telephone: 202-502-7300

The National Center for Education Statistics' primary database on private school locations in the United States.

Daycare Centers: Child Care Facility List

Source: Department of Public Welfare

Telephone: 717-783-3856

Flood Zone Data: This data was obtained from the Federal Emergency Management Agency (FEMA). It depicts 100-year and 500-year flood zones as defined by FEMA. It includes the National Flood Hazard Layer (NFHL) which incorporates Flood Insurance Rate Map (FIRM) data and Q3 data from FEMA in areas not covered by NFHL.

Source: FEMA

Telephone: 877-336-2627

Date of Government Version: 2003, 2015

NWI: National Wetlands Inventory. This data, available in select counties across the country, was obtained by EDR in 2002, 2005 and 2010 from the U.S. Fish and Wildlife Service.

State Wetlands Data: Wetlands Inventory

Source: Pennsylvania Spatial Data Access

Telephone: 610-344-6105

Current USGS 7.5 Minute Topographic Map

Source: U.S. Geological Survey

STREET AND ADDRESS INFORMATION

Â© 2015 TomTom North America, Inc. All rights reserved. This material is proprietary and the subject of copyright protection and other intellectual property rights owned by or licensed to Tele Atlas North America, Inc. The use of this material is subject to the terms of a license agreement. You will be held liable for any unauthorized copying or disclosure of this material.

GEOCHECK[®] - PHYSICAL SETTING SOURCE ADDENDUM

TARGET PROPERTY ADDRESS

STEM AT SHOWALTER
1100 W. 10TH STREET
CHESTER, PA 19013

TARGET PROPERTY COORDINATES

Latitude (North):	39.848144 - 39° 50' 53.32"
Longitude (West):	75.377582 - 75° 22' 39.30"
Universal Transverse Mercator:	Zone 18
UTM X (Meters):	467697.5
UTM Y (Meters):	4410761.5
Elevation:	78 ft. above sea level

USGS TOPOGRAPHIC MAP

Target Property Map:	14035618 MARCUS HOOK, PA
Version Date:	2019
Southeast Map:	14317875 BRIDGEPORT, NJ
Version Date:	2019

EDR's GeoCheck Physical Setting Source Addendum is provided to assist the environmental professional in forming an opinion about the impact of potential contaminant migration.

Assessment of the impact of contaminant migration generally has two principle investigative components:

1. Groundwater flow direction, and
2. Groundwater flow velocity.

Groundwater flow direction may be impacted by surface topography, hydrology, hydrogeology, characteristics of the soil, and nearby wells. Groundwater flow velocity is generally impacted by the nature of the geologic strata.

GEOCHECK® - PHYSICAL SETTING SOURCE SUMMARY

GROUNDWATER FLOW DIRECTION INFORMATION

Groundwater flow direction for a particular site is best determined by a qualified environmental professional using site-specific well data. If such data is not reasonably ascertainable, it may be necessary to rely on other sources of information, such as surface topographic information, hydrologic information, hydrogeologic data collected on nearby properties, and regional groundwater flow information (from deep aquifers).

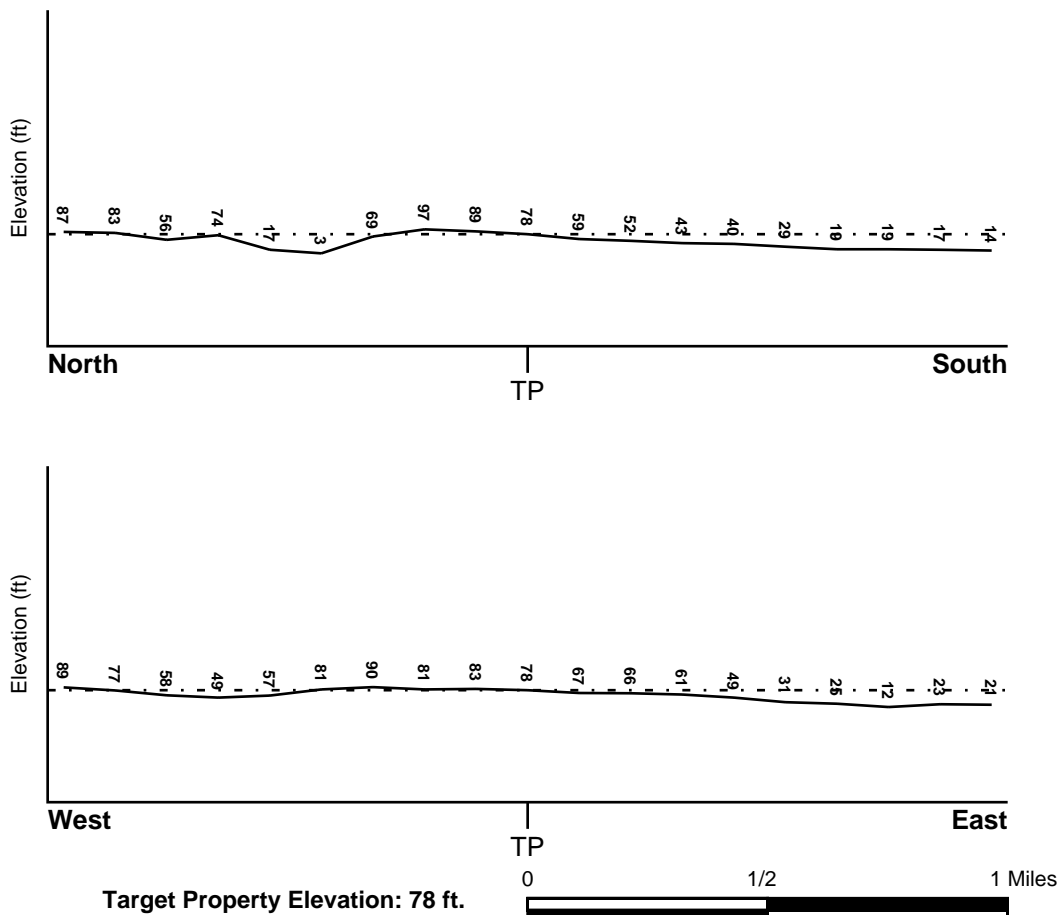
TOPOGRAPHIC INFORMATION

Surface topography may be indicative of the direction of surficial groundwater flow. This information can be used to assist the environmental professional in forming an opinion about the impact of nearby contaminated properties or, should contamination exist on the target property, what downgradient sites might be impacted.

TARGET PROPERTY TOPOGRAPHY

General Topographic Gradient: General SSE

SURROUNDING TOPOGRAPHY: ELEVATION PROFILES



Source: Topography has been determined from the USGS 7.5' Digital Elevation Model and should be evaluated on a relative (not an absolute) basis. Relative elevation information between sites of close proximity should be field verified.

GEOCHECK® - PHYSICAL SETTING SOURCE SUMMARY

HYDROLOGIC INFORMATION

Surface water can act as a hydrologic barrier to groundwater flow. Such hydrologic information can be used to assist the environmental professional in forming an opinion about the impact of nearby contaminated properties or, should contamination exist on the target property, what downgradient sites might be impacted.

Refer to the Physical Setting Source Map following this summary for hydrologic information (major waterways and bodies of water).

FEMA FLOOD ZONE

<u>Flood Plain Panel at Target Property</u>	<u>FEMA Source Type</u>
42045C0182F	FEMA FIRM Flood data
<u>Additional Panels in search area:</u>	<u>FEMA Source Type</u>
42045C0201G	FEMA FIRM Flood data
42045C0184G	FEMA FIRM Flood data
42045C0203G	FEMA FIRM Flood data

NATIONAL WETLAND INVENTORY

<u>NWI Quad at Target Property</u>	<u>NWI Electronic Data Coverage</u>
MARCUS HOOK	YES - refer to the Overview Map and Detail Map

HYDROGEOLOGIC INFORMATION

Hydrogeologic information obtained by installation of wells on a specific site can often be an indicator of groundwater flow direction in the immediate area. Such hydrogeologic information can be used to assist the environmental professional in forming an opinion about the impact of nearby contaminated properties or, should contamination exist on the target property, what downgradient sites might be impacted.

AQUIFLOW®

Search Radius: 1.000 Mile.

EDR has developed the AQUIFLOW Information System to provide data on the general direction of groundwater flow at specific points. EDR has reviewed reports submitted by environmental professionals to regulatory authorities at select sites and has extracted the date of the report, groundwater flow direction as determined hydrogeologically, and the depth to water table.

<u>MAP ID</u>	<u>LOCATION FROM TP</u>	<u>GENERAL DIRECTION GROUNDWATER FLOW</u>
23	1/2 - 1 Mile SSE	W
I28	1/2 - 1 Mile ESE	SSE
I32	1/2 - 1 Mile ESE	N
35	1/2 - 1 Mile ENE	S
38	1/2 - 1 Mile ESE	SE
39	1/2 - 1 Mile East	SSW

For additional site information, refer to Physical Setting Source Map Findings.

GEOCHECK® - PHYSICAL SETTING SOURCE SUMMARY

GROUNDWATER FLOW VELOCITY INFORMATION

Groundwater flow velocity information for a particular site is best determined by a qualified environmental professional using site specific geologic and soil strata data. If such data are not reasonably ascertainable, it may be necessary to rely on other sources of information, including geologic age identification, rock stratigraphic unit and soil characteristics data collected on nearby properties and regional soil information. In general, contaminant plumes move more quickly through sandy-gravelly types of soils than silty-clayey types of soils.

GEOLOGIC INFORMATION IN GENERAL AREA OF TARGET PROPERTY

Geologic information can be used by the environmental professional in forming an opinion about the relative speed at which contaminant migration may be occurring.

ROCK STRATIGRAPHIC UNIT

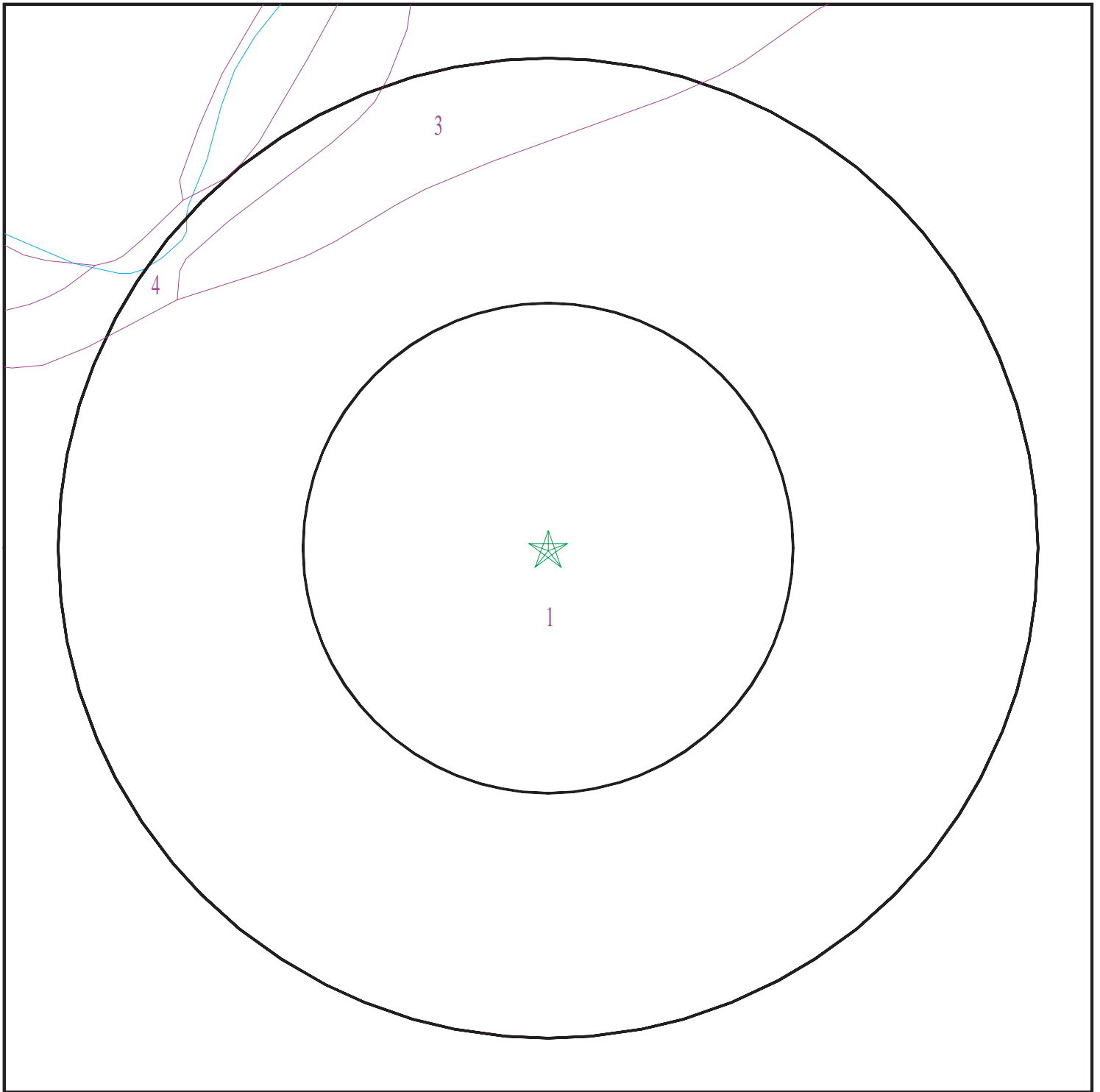
Era:	Paleozoic
System:	Cambrian
Series:	Cambrian
Code:	Ce (decoded above as Era, System & Series)

GEOLOGIC AGE IDENTIFICATION

Category: Eugeosynclinal Deposits

Geologic Age and Rock Stratigraphic Unit Source: P.G. Schruben, R.E. Arndt and W.J. Bawiec, Geology of the Conterminous U.S. at 1:2,500,000 Scale - a digital representation of the 1974 P.B. King and H.M. Beikman Map, USGS Digital Data Series DDS - 11 (1994).

SSURGO SOIL MAP - 6809691.2s



- ★ Target Property
- SSURGO Soil
- Water



SITE NAME: STEM At Showalter
ADDRESS: 1100 W. 10th Street
Chester PA 19013
LAT/LONG: 39.848144 / 75.377582

CLIENT: Acer Associates LLC
CONTACT: Kasey Lechner
INQUIRY #: 6809691.2s
DATE: January 05, 2022 5:10 pm

GEOCHECK® - PHYSICAL SETTING SOURCE SUMMARY

DOMINANT SOIL COMPOSITION IN GENERAL AREA OF TARGET PROPERTY

The U.S. Department of Agriculture's (USDA) Soil Conservation Service (SCS) leads the National Cooperative Soil Survey (NCSS) and is responsible for collecting, storing, maintaining and distributing soil survey information for privately owned lands in the United States. A soil map in a soil survey is a representation of soil patterns in a landscape. The following information is based on Soil Conservation Service SSURGO data.

Soil Map ID: 1

Soil Component Name: Made land

Soil Surface Texture:
Hydrologic Group: Class C - Slow infiltration rates. Soils with layers impeding downward movement of water, or soils with moderately fine or fine textures.

Soil Drainage Class: Well drained

Hydric Status: Not hydric

Corrosion Potential - Uncoated Steel: Not Reported

Depth to Bedrock Min: > 0 inches

Depth to Watertable Min: > 0 inches

No Layer Information available.

Soil Map ID: 2

Soil Component Name: Chewacla

Soil Surface Texture: silt loam

Hydrologic Group: Class C - Slow infiltration rates. Soils with layers impeding downward movement of water, or soils with moderately fine or fine textures.

Soil Drainage Class: Moderately well drained

Hydric Status: Partially hydric

Corrosion Potential - Uncoated Steel: High

Depth to Bedrock Min: > 0 inches

Depth to Watertable Min: > 46 inches

GEOCHECK® - PHYSICAL SETTING SOURCE SUMMARY

Soil Layer Information							
Layer	Boundary		Soil Texture Class	Classification		Saturated hydraulic conductivity micro m/sec	Soil Reaction (pH)
	Upper	Lower		AASHTO Group	Unified Soil		
1	0 inches	9 inches	silt loam	Silt-Clay Materials (more than 35 pct. passing No. 200), Silty Soils.	COARSE-GRAINED SOILS, Gravels, Gravels with fines, Silty Gravel	Max: 141.14 Min: 14.11	Max: 6.5 Min: 5.1
2	9 inches	59 inches	silt loam	Silt-Clay Materials (more than 35 pct. passing No. 200), Silty Soils.	COARSE-GRAINED SOILS, Gravels, Gravels with fines, Silty Gravel	Max: 141.14 Min: 14.11	Max: 6.5 Min: 5.1
3	59 inches	63 inches	stratified sand to silt	Silt-Clay Materials (more than 35 pct. passing No. 200), Silty Soils.	COARSE-GRAINED SOILS, Gravels, Gravels with fines, Silty Gravel	Max: 141.14 Min: 14.11	Max: 6.5 Min: 5.1

Soil Map ID: 3

Soil Component Name: Butlertown

Soil Surface Texture: silt loam

Hydrologic Group: Class C - Slow infiltration rates. Soils with layers impeding downward movement of water, or soils with moderately fine or fine textures.

Soil Drainage Class: Well drained

Hydric Status: Partially hydric

Corrosion Potential - Uncoated Steel: Moderate

Depth to Bedrock Min: > 0 inches

Depth to Watertable Min: > 92 inches

GEOCHECK® - PHYSICAL SETTING SOURCE SUMMARY

Soil Layer Information							
Layer	Boundary		Soil Texture Class	Classification		Saturated hydraulic conductivity micro m/sec	Soil Reaction (pH)
	Upper	Lower		AASHTO Group	Unified Soil		
1	0 inches	7 inches	silt loam	Silt-Clay Materials (more than 35 pct. passing No. 200), Silty Soils.	FINE-GRAINED SOILS, Silts and Clays (liquid limit less than 50%), Lean Clay. FINE-GRAINED SOILS, Silts and Clays (liquid limit less than 50%), silt.	Max: 14.11 Min: 4.23	Max: 5.5 Min: 4.5
2	7 inches	33 inches	silt loam	Silt-Clay Materials (more than 35 pct. passing No. 200), Silty Soils.	FINE-GRAINED SOILS, Silts and Clays (liquid limit less than 50%), Lean Clay. FINE-GRAINED SOILS, Silts and Clays (liquid limit less than 50%), silt.	Max: 14.11 Min: 4.23	Max: 5.5 Min: 4.5
3	33 inches	50 inches	silt loam	Silt-Clay Materials (more than 35 pct. passing No. 200), Silty Soils.	FINE-GRAINED SOILS, Silts and Clays (liquid limit less than 50%), Lean Clay. FINE-GRAINED SOILS, Silts and Clays (liquid limit less than 50%), silt.	Max: 14.11 Min: 4.23	Max: 5.5 Min: 4.5
4	50 inches	59 inches	silt loam	Silt-Clay Materials (more than 35 pct. passing No. 200), Silty Soils.	FINE-GRAINED SOILS, Silts and Clays (liquid limit less than 50%), Lean Clay. FINE-GRAINED SOILS, Silts and Clays (liquid limit less than 50%), silt.	Max: 14.11 Min: 4.23	Max: 5.5 Min: 4.5

Soil Map ID: 4

Soil Component Name: Melvin

Soil Surface Texture: silt loam

Hydrologic Group: Class D - Very slow infiltration rates. Soils are clayey, have a high water table, or are shallow to an impervious layer.

Soil Drainage Class: Poorly drained

GEOCHECK® - PHYSICAL SETTING SOURCE SUMMARY

Hydric Status: Partially hydric

Corrosion Potential - Uncoated Steel: High

Depth to Bedrock Min: > 0 inches

Depth to Watertable Min: > 15 inches

Soil Layer Information							
Layer	Boundary		Soil Texture Class	Classification		Saturated hydraulic conductivity micro m/sec	Soil Reaction (pH)
	Upper	Lower		AASHTO Group	Unified Soil		
1	0 inches	7 inches	silt loam	Silt-Clay Materials (more than 35 pct. passing No. 200), Silty Soils.	FINE-GRAINED SOILS, Silts and Clays (liquid limit less than 50%), Lean Clay	Max: 14.11 Min: 4.23	Max: 7.8 Min: 5.6
2	7 inches	20 inches	silty clay loam	Silt-Clay Materials (more than 35 pct. passing No. 200), Silty Soils.	FINE-GRAINED SOILS, Silts and Clays (liquid limit less than 50%), Lean Clay	Max: 14.11 Min: 4.23	Max: 7.8 Min: 5.6
3	20 inches	59 inches	silt loam	Silt-Clay Materials (more than 35 pct. passing No. 200), Silty Soils.	FINE-GRAINED SOILS, Silts and Clays (liquid limit less than 50%), Lean Clay	Max: 14.11 Min: 4.23	Max: 7.8 Min: 5.6

LOCAL / REGIONAL WATER AGENCY RECORDS

EDR Local/Regional Water Agency records provide water well information to assist the environmental professional in assessing sources that may impact ground water flow direction, and in forming an opinion about the impact of contaminant migration on nearby drinking water wells.

WELL SEARCH DISTANCE INFORMATION

<u>DATABASE</u>	<u>SEARCH DISTANCE (miles)</u>
Federal USGS	1.000
Federal FRDS PWS	Nearest PWS within 1 mile
State Database	1.000

FEDERAL USGS WELL INFORMATION

<u>MAP ID</u>	<u>WELL ID</u>	<u>LOCATION FROM TP</u>
A1	USGS40000999200	1/8 - 1/4 Mile SSW

GEOCHECK® - PHYSICAL SETTING SOURCE SUMMARY

FEDERAL USGS WELL INFORMATION

MAP ID	WELL ID	LOCATION FROM TP
A2	USGS40000999199	1/8 - 1/4 Mile SSW
C10	USGS40000999187	1/4 - 1/2 Mile ESE
12	USGS40000999218	1/4 - 1/2 Mile WSW
E15	USGS40000999445	1/2 - 1 Mile ENE
E19	USGS40000999444	1/2 - 1 Mile ENE
F22	USGS40000999679	1/2 - 1 Mile NNE
G25	USGS40000999198	1/2 - 1 Mile ESE
H26	USGS40000999012	1/2 - 1 Mile SE
J30	USGS40000999424	1/2 - 1 Mile ENE
K34	USGS40000999300	1/2 - 1 Mile East
L37	USGS40000999423	1/2 - 1 Mile ENE

FEDERAL FRDS PUBLIC WATER SUPPLY SYSTEM INFORMATION

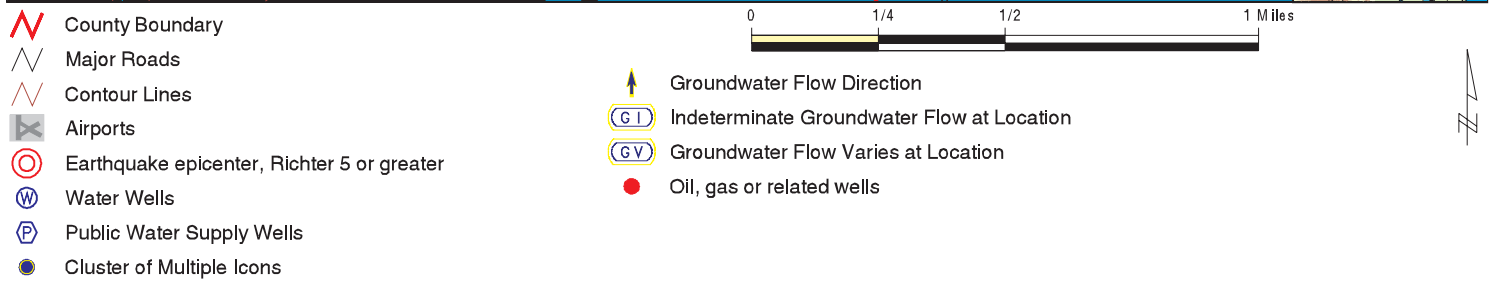
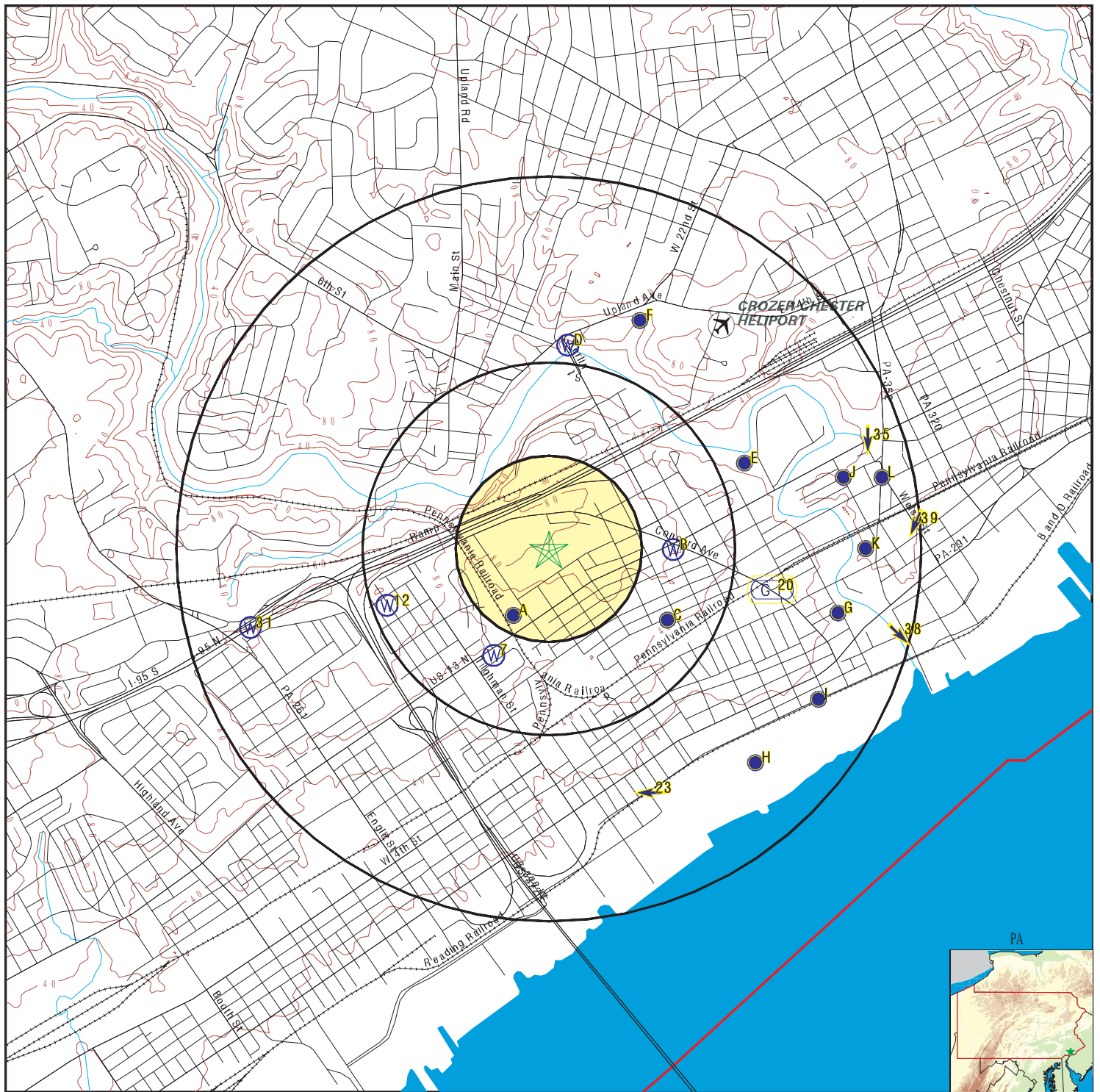
MAP ID	WELL ID	LOCATION FROM TP
No PWS System Found		

Note: PWS System location is not always the same as well location.

STATE DATABASE WELL INFORMATION

MAP ID	WELL ID	LOCATION FROM TP
A3	PASI60000018000	1/8 - 1/4 Mile SSW
A4	PASI60000018001	1/8 - 1/4 Mile SSW
A5	PASI600000095899	1/8 - 1/4 Mile SSW
A6	PASI600000095900	1/8 - 1/4 Mile SSW
7	PASI60000392732	1/4 - 1/2 Mile SSW
B8	PASI60000402378	1/4 - 1/2 Mile East
B9	PASI60000402377	1/4 - 1/2 Mile East
C11	PASI60000017997	1/4 - 1/2 Mile ESE
D13	PASI60000399665	1/2 - 1 Mile North
E14	PASI60000018017	1/2 - 1 Mile ENE
D16	PASI60000395015	1/2 - 1 Mile North
D17	PASI60000395016	1/2 - 1 Mile North
E18	PASI60000018016	1/2 - 1 Mile ENE
F21	PASI60000018041	1/2 - 1 Mile NNE
G24	PASI60000017999	1/2 - 1 Mile ESE
H27	PASI60000017988	1/2 - 1 Mile SE
J29	PASI60000018014	1/2 - 1 Mile ENE
31	PASI60000398067	1/2 - 1 Mile WSW
K33	PASI60000018005	1/2 - 1 Mile East
L36	PASI60000018013	1/2 - 1 Mile ENE

PHYSICAL SETTING SOURCE MAP - 6809691.2s



SITE NAME: STEM At Showalter
 ADDRESS: 1100 W. 10th Street
 Chester PA 19013
 LAT/LONG: 39.848144 / 75.377582

CLIENT: Acer Associates LLC
 CONTACT: Kasey Lechner
 INQUIRY #: 6809691.2s
 DATE: January 05, 2022 5:10 pm

GEOCHECK® - PHYSICAL SETTING SOURCE MAP FINDINGS

Map ID
Direction
Distance
Elevation

Database EDR ID Number

A1
SSW
1/8 - 1/4 Mile
Lower

FED USGS USGS40000999200

Organization ID:	USGS-PA		
Organization Name:	USGS Pennsylvania Water Science Center		
Monitor Location:	DE 762	Type:	Well
Description:	Not Reported	HUC:	02040202
Drainage Area:	Not Reported	Drainage Area Units:	Not Reported
Contrib Drainage Area:	Not Reported	Contrib Drainage Area Units:	Not Reported
Aquifer:	Piedmont and Blue Ridge crystalline-rock aquifers		
Formation Type:	Not Reported	Aquifer Type:	Not Reported
Construction Date:	19820501	Well Depth:	202
Well Depth Units:	ft	Well Hole Depth:	Not Reported
Well Hole Depth Units:	Not Reported		

A2
SSW
1/8 - 1/4 Mile
Lower

FED USGS USGS40000999199

Organization ID:	USGS-PA		
Organization Name:	USGS Pennsylvania Water Science Center		
Monitor Location:	DE 761	Type:	Well
Description:	Not Reported	HUC:	02040202
Drainage Area:	Not Reported	Drainage Area Units:	Not Reported
Contrib Drainage Area:	Not Reported	Contrib Drainage Area Units:	Not Reported
Aquifer:	Piedmont and Blue Ridge crystalline-rock aquifers		
Formation Type:	Not Reported	Aquifer Type:	Not Reported
Construction Date:	19820501	Well Depth:	214
Well Depth Units:	ft	Well Hole Depth:	Not Reported
Well Hole Depth Units:	Not Reported		

A3
SSW
1/8 - 1/4 Mile
Lower

PA WELLS PASI60000018000

Database:	Pennsylvania Groundwater Information System		
GWIS ID:	18002	Local Well #:	DE 761
Aquifer:	WISSAHICKON FORMATION	Topography:	Valley Flat
Well Depth:	214	Elevation:	55
Site Type:	W	Depth to Bedrock:	0
Saltwater Zone:	0	Date Drilled:	01-MAY-82
Local Permit #:	Not Reported		

Owner ID:	17971	Ownership Date:	25-JAN-83
-----------	-------	-----------------	-----------

Construction Date:	01-MAY-82	Driller:	0248
Source of Construction Data:	DRILLERS RECORD	Construction Method:	Air Rotary
How Finished:	Unsupported (Uncased) Borehole		
Driller Well ID:	Not Reported	Reason Abandoned:	Not Reported
Construction Type:	Not Reported	Original Driller Name:	Not Reported

GEOCHECK® - PHYSICAL SETTING SOURCE MAP FINDINGS

Discharge Type:	Pumped	Data Source:	DRILLERS RECORD
Discharge Measurement Method:	Voumetric, Watch and Bucket	Static Water Level (ft):	Not Reported
Discharge:	150.	WL Measurement Method:	REPORTED, METHOD NOT KNOWN
Agency Providing Data:	Drillers Record	Drawdown (ft):	Not Reported
Production Water Level (ft):	199.	Test Length (min):	1.
Yield (gmp/ft):	Not Reported	Date Discharged:	01-MAY-82
SiteStatus at Test:	Not Reported		

Lithology:	SCHIST	Contributing Unit:	Primary
Top of Interval:	Not Reported	Bottom of Interval:	Not Reported

Site Use:	WITHDRAWAL	Date of Use:	Not Reported
Water Use:	DOMESTIC	Notes:	Not Reported

Agency Site Use:	Inventory Data Site Only	Agency Use Date:	Not Reported
------------------	--------------------------	------------------	--------------

Other Identifier:	NO 3	Assigned By:	OWNER PA
-------------------	------	--------------	----------

A4
SSW
1/8 - 1/4 Mile
Lower

PA WELLS PASI60000018001

Database:	Pennsylvania Groundwater Information System		
GWIS ID:	18003	Local Well #:	DE 762
Aquifer:	WISSAHICKON FORMATION	Topography:	Valley Flat
Well Depth:	202	Elevation:	55
Site Type:	W	Depth to Bedrock:	0
Saltwater Zone:	0	Date Drilled:	01-MAY-82
Local Permit #:	Not Reported		

Owner ID:	17972	Ownership Date:	25-JAN-83
-----------	-------	-----------------	-----------

Construction Date:	01-MAY-82	Driller:	0248
Source of Construction Data:	DRILLERS RECORD	Construction Method:	Air Rotary
How Finished:	Unsupported (Uncased) Borehole	Reason Abandoned:	Not Reported
Driller Well ID:	Not Reported	Original Driller Name:	Not Reported
Construction Type:	Not Reported		

Discharge Type:	Pumped	Data Source:	DRILLERS RECORD
Discharge Measurement Method:	Voumetric, Watch and Bucket	Static Water Level (ft):	Not Reported
Discharge:	65.	WL Measurement Method:	Not Reported
Agency Providing Data:	Not Reported	Drawdown (ft):	Not Reported
Production Water Level (ft):	Not Reported	Test Length (min):	1.
Yield (gmp/ft):	Not Reported	Date Discharged:	01-MAY-82
SiteStatus at Test:	Not Reported		

Lithology:	SCHIST	Contributing Unit:	Primary
Top of Interval:	Not Reported	Bottom of Interval:	Not Reported

GEOCHECK® - PHYSICAL SETTING SOURCE MAP FINDINGS

Site Use:	WITHDRAWAL	Date of Use:	Not Reported
Water Use:	DOMESTIC	Notes:	Not Reported
Agency Site Use:	Inventory Data Site Only	Agency Use Date:	Not Reported
Other Identifier:	NO 2	Assigned By:	OWNER PA

A5
SSW
1/8 - 1/4 Mile
Lower

PA WELLS PASI60000095899

Database:	Pennsylvania Groundwater Information System		
GWIS ID:	96002	Local Well #:	0223N
Aquifer:	PENSAUKEN FORMATION	Topography:	Hillside
Well Depth:	212	Elevation:	0
Site Type:	W	Depth to Bedrock:	0
Saltwater Zone:	0	Date Drilled:	01-MAY-82
Local Permit #:	Not Reported		
Owner ID:	95301	Ownership Date:	Not Reported
Construction Date:	01-MAY-82	Driller:	248
Source of Construction Data:	DRILLERS RECORD	Construction Method:	Not Reported
How Finished:	Unsupported (Uncased) Borehole	Reason Abandoned:	Not Reported
Driller Well ID:	Not Reported	Original Driller Name:	Not Reported
Construction Type:	New Well		
Discharge Type:	Unknown	Data Source:	DRILLERS RECORD
Discharge Measurement Method:	Estimated	Discharge:	150.
Static Water Level (ft):	Not Reported	Agency Providing Data:	Drillers Record
WL Measurement Method:	REPORTED, METHOD NOT KNOWN		
Production Water Level (ft):	199.	Drawdown (ft):	Not Reported
Yield (gmp/ft):	Not Reported	Test Length (min):	1.
SiteStatus at Test:	Not Reported	Date Discharged:	01-MAY-82
Lithology:	Not Reported	Contributing Unit:	Primary
Top of Interval:	Not Reported	Bottom of Interval:	Not Reported
Site Use:	RECHARGE	Date of Use:	Not Reported
Water Use:	INSTITUTIONAL	Notes:	Not Reported
Comments:	4th Wbz = 199		

GEOCHECK® - PHYSICAL SETTING SOURCE MAP FINDINGS

Map ID
Direction
Distance
Elevation

Database EDR ID Number

A6
SSW
1/8 - 1/4 Mile
Lower

PA WELLS PASI60000095900

Database:	Pennsylvania Groundwater Information System		
GWIS ID:	96003	Local Well #:	0224N
Aquifer:	PENSAUKEN FORMATION	Topography:	Hillside
Well Depth:	202	Elevation:	0
Site Type:	W	Depth to Bedrock:	0
Saltwater Zone:	0	Date Drilled:	01-MAY-82
Local Permit #:	Not Reported		
Owner ID:	95302	Ownership Date:	Not Reported
Construction Date:	01-MAY-82	Driller:	248
Source of Construction Data:	DRILLERS RECORD	Construction Method:	Not Reported
How Finished:	Unsupported (Uncased) Borehole	Reason Abandoned:	Not Reported
Driller Well ID:	Not Reported	Original Driller Name:	Not Reported
Construction Type:	New Well		
Discharge Type:	Unknown	Data Source:	DRILLERS RECORD
Discharge Measurement Method:	Estimated	Discharge:	65.
Static Water Level (ft):	Not Reported	Agency Providing Data:	Drillers Record
WL Measurement Method:	REPORTED, METHOD NOT KNOWN		
Production Water Level (ft):	Not Reported	Drawdown (ft):	Not Reported
Yield (gmp/ft):	Not Reported	Test Length (min):	1.
SiteStatus at Test:	Not Reported	Date Discharged:	01-MAY-82
Lithology:	UNKNOWN	Contributing Unit:	Primary
Top of Interval:	Not Reported	Bottom of Interval:	Not Reported
Site Use:	WITHDRAWAL	Date of Use:	Not Reported
Water Use:	INSTITUTIONAL	Notes:	Not Reported

7
SSW
1/4 - 1/2 Mile
Lower

PA WELLS PASI60000392732

Database:	Pennsylvania Groundwater Information System		
GWIS ID:	0	Local Well #:	Not Reported
Aquifer:	Not Reported	Topography:	Not Reported
Well Depth:	36	Elevation:	0
Site Type:	W	Depth to Bedrock:	30
Saltwater Zone:	0	Date Drilled:	15-JUL-09
Local Permit #:	Not Reported		
Owner ID:	7444324	Ownership Date:	Not Reported

GEOCHECK® - PHYSICAL SETTING SOURCE MAP FINDINGS

Discharge Type:	Not Reported	Data Source:	Not Reported
Discharge Measurement Method:	Not Reported	Discharge:	Not Reported
Static Water Level (ft):	12.	Agency Providing Data:	Not Reported
WL Measurement Method:	Not Reported	Production Water Level (ft):	Not Reported
Drawdown (ft):	Not Reported	Yield (gmp/ft):	Not Reported
Test Length (min):	Not Reported	SiteStatus at Test:	Not Reported
Date Discharged:	Not Reported		

Site Use:	K	Date of Use:	Not Reported
Water Use:	OTHER	Notes:	Not Reported

Comments: The Former Shell Station Is On The Corner Of West 9th Street & Tilghman Street In Chester, Pa Note: This Is A Nested Well - Mw # 1s Is 20' & Mw # 1d Is 36

B8
East
1/4 - 1/2 Mile
Lower

PA WELLS PASI60000402378

Database:	Pennsylvania Groundwater Information System		
GWIS ID:	0	Local Well #:	Not Reported
Aquifer:	Not Reported	Topography:	Not Reported
Well Depth:	38.5	Elevation:	0
Site Type:	W	Depth to Bedrock:	0
Saltwater Zone:	0	Date Drilled:	28-OCT-09
Local Permit #:	Not Reported		

Owner ID:	7460263	Ownership Date:	Not Reported
-----------	---------	-----------------	--------------

Site Use:	OBSERVATION	Date of Use:	Not Reported
Water Use:	Not Reported	Notes:	Not Reported

Comments: The Sunoco Station Is At 700 W. 9th Street & Kerlin Street, Chester, Pa Note: The Well Depth Of The Well 38.5 & Number Of Bags Used For Abandonment (3). This Well Abandon Was Off Site.

B9
East
1/4 - 1/2 Mile
Lower

PA WELLS PASI60000402377

Database:	Pennsylvania Groundwater Information System		
GWIS ID:	0	Local Well #:	Not Reported
Aquifer:	Not Reported	Topography:	Not Reported
Well Depth:	42	Elevation:	0
Site Type:	W	Depth to Bedrock:	0
Saltwater Zone:	0	Date Drilled:	28-OCT-09
Local Permit #:	Not Reported		

Owner ID:	7453184	Ownership Date:	Not Reported
-----------	---------	-----------------	--------------

Site Use:	OBSERVATION	Date of Use:	Not Reported
Water Use:	Not Reported	Notes:	Not Reported

GEOCHECK® - PHYSICAL SETTING SOURCE MAP FINDINGS

Comments: The Sunoco Station Is At 700 W. 9th Street & Kerlin Street, Chester, Pa Note: Total Number Of Bags Used For Abandonment (3)This Well Abandon Was Off Site.

C10
ESE
1/4 - 1/2 Mile
Lower

FED USGS USGS40000999187

Organization ID:	USGS-PA		
Organization Name:	USGS Pennsylvania Water Science Center		
Monitor Location:	DE 486	Type:	Well
Description:	Not Reported	HUC:	02040202
Drainage Area:	Not Reported	Drainage Area Units:	Not Reported
Contrib Drainage Area:	Not Reported	Contrib Drainage Area Units:	Not Reported
Aquifer:	Piedmont and Blue Ridge crystalline-rock aquifers		
Formation Type:	Not Reported	Aquifer Type:	Not Reported
Construction Date:	19421224	Well Depth:	197
Well Depth Units:	ft	Well Hole Depth:	Not Reported
Well Hole Depth Units:	Not Reported		

Ground water levels,Number of Measurements:	1	Level reading date:	1942-12-24
Feet below surface:	22.00	Feet to sea level:	Not Reported
Note:	Not Reported		

C11
ESE
1/4 - 1/2 Mile
Lower

PA WELLS PASI60000017997

Database:	Pennsylvania Groundwater Information System		
GWIS ID:	17999	Local Well #:	DE 486
Aquifer:	WISSAHICKON FORMATION	Topography:	Valley Flat
Well Depth:	197	Elevation:	40
Site Type:	W	Depth to Bedrock:	0
Saltwater Zone:	0	Date Drilled:	24-DEC-42
Local Permit #:	Not Reported		

Owner ID:	17968	Ownership Date:	24-DEC-42
-----------	-------	-----------------	-----------

Construction Date:	24-DEC-42	Driller:	0249
Source of Construction Data:	DRILLERS RECORD	Construction Method:	Cable Tool
How Finished:	Unsupported (Uncased) Borehole		
Driller Well ID:	Not Reported	Reason Abandoned:	Not Reported
Construction Type:	Not Reported	Original Driller Name:	Not Reported

Discharge Type:	Pumped	Data Source:	DRILLERS RECORD
Discharge Measurement Method:	Reported, Method not known		
Discharge:	40.	Static Water Level (ft):	22.
Agency Providing Data:	Drillers Record	WL Measurement Method:	REPORTED, METHOD NOT KNOWN
Production Water Level (ft):	36.	Drawdown (ft):	14.
Yield (gmp/ft):	2.86	Test Length (min):	Not Reported
SiteStatus at Test:	Not Reported	Date Discharged:	24-DEC-42

Lithology:	SCHIST	Contributing Unit:	Primary
Top of Interval:	Not Reported	Bottom of Interval:	Not Reported

GEOCHECK® - PHYSICAL SETTING SOURCE MAP FINDINGS

Site Use:	UNUSED	Date of Use:	Not Reported
Water Use:	UNUSED	Notes:	Not Reported

Agency Site Use:	Inventory Data Site Only	Agency Use Date:	Not Reported
------------------	--------------------------	------------------	--------------

12
WSW
1/4 - 1/2 Mile
Higher

FED USGS USGS40000999218

Organization ID:	USGS-PA		
Organization Name:	USGS Pennsylvania Water Science Center		
Monitor Location:	DE 437	Type:	Well
Description:	Not Reported	HUC:	02040202
Drainage Area:	Not Reported	Drainage Area Units:	Not Reported
Contrib Drainage Area:	Not Reported	Contrib Drainage Area Units:	Not Reported
Aquifer:	Piedmont and Blue Ridge crystalline-rock aquifers		
Formation Type:	Wissahickon Formation, Oligoclase Mica Schist		
Aquifer Type:	Not Reported	Construction Date:	19770307
Well Depth:	160	Well Depth Units:	ft
Well Hole Depth:	Not Reported	Well Hole Depth Units:	Not Reported

Ground water levels, Number of Measurements:	1	Level reading date:	1977-03-07
Feet below surface:	10	Feet to sea level:	Not Reported
Note:	Not Reported		

D13
North
1/2 - 1 Mile
Lower

PA WELLS PASI60000399665

Database:	Pennsylvania Groundwater Information System		
GWIS ID:	0	Local Well #:	Not Reported
Aquifer:	Not Reported	Topography:	Not Reported
Well Depth:	18	Elevation:	0
Site Type:	W	Depth to Bedrock:	0
Saltwater Zone:	0	Date Drilled:	27-JAN-10
Local Permit #:	Not Reported		

Owner ID:	7447217	Ownership Date:	Not Reported
-----------	---------	-----------------	--------------

Site Use:	K	Date of Use:	Not Reported
Water Use:	UNUSED	Notes:	Not Reported

E14
ENE
1/2 - 1 Mile
Lower

PA WELLS PASI60000018017

Database:	Pennsylvania Groundwater Information System		
GWIS ID:	18019	Local Well #:	DE 17

GEOCHECK® - PHYSICAL SETTING SOURCE MAP FINDINGS

Aquifer:	WISSAHICKON FORMATION	Topography:	Valley Flat
Well Depth:	500	Elevation:	10
Site Type:	W	Depth to Bedrock:	0
Saltwater Zone:	0	Date Drilled:	01-JAN-30
Local Permit #:	Not Reported		
Owner ID:	17988	Ownership Date:	04-AUG-55
Construction Date:	01-JAN-30	Driller:	0158
Source of Construction Data:	WELL OWNER	Construction Method:	Cable Tool
How Finished:	Unsupported (Uncased) Borehole	Reason Abandoned:	Not Reported
Driller Well ID:	Not Reported	Original Driller Name:	Not Reported
Construction Type:	Not Reported		
Lithology:	SCHIST	Contributing Unit:	Primary
Top of Interval:	Not Reported	Bottom of Interval:	Not Reported
Site Use:	DESTROYED	Date of Use:	Not Reported
Water Use:	UNUSED	Notes:	Not Reported
Agency Site Use:	Inventory Data Site Only	Agency Use Date:	Not Reported

E15 ENE 1/2 - 1 Mile Lower

FED USGS USGS40000999445

Organization ID:	USGS-PA		
Organization Name:	USGS Pennsylvania Water Science Center		
Monitor Location:	DE 17	Type:	Well
Description:	Not Reported	HUC:	02040202
Drainage Area:	Not Reported	Drainage Area Units:	Not Reported
Contrib Drainage Area:	Not Reported	Contrib Drainage Area Units:	Not Reported
Aquifer:	Piedmont and Blue Ridge crystalline-rock aquifers		
Formation Type:	Not Reported	Aquifer Type:	Not Reported
Construction Date:	19300101	Well Depth:	500
Well Depth Units:	ft	Well Hole Depth:	Not Reported
Well Hole Depth Units:	Not Reported		

D16 North 1/2 - 1 Mile Lower

PA WELLS PASI60000395015

Database:	Pennsylvania Groundwater Information System		
GWIS ID:	0	Local Well #:	Not Reported
Aquifer:	Not Reported	Topography:	Not Reported
Well Depth:	17.5	Elevation:	0
Site Type:	W	Depth to Bedrock:	0
Saltwater Zone:	0	Date Drilled:	27-JAN-10
Local Permit #:	Not Reported		

GEOCHECK® - PHYSICAL SETTING SOURCE MAP FINDINGS

Owner ID:	7460918	Ownership Date:	Not Reported
Site Use:	K	Date of Use:	Not Reported
Water Use:	UNUSED	Notes:	Not Reported

D17 North 1/2 - 1 Mile Lower

PA WELLS PASI60000395016

Database:	Pennsylvania Groundwater Information System		
GWIS ID:	0	Local Well #:	Not Reported
Aquifer:	Not Reported	Topography:	Not Reported
Well Depth:	19.5	Elevation:	0
Site Type:	W	Depth to Bedrock:	0
Saltwater Zone:	0	Date Drilled:	27-JAN-10
Local Permit #:	Not Reported		

Owner ID:	7446417	Ownership Date:	Not Reported
Site Use:	K	Date of Use:	Not Reported
Water Use:	UNUSED	Notes:	Not Reported

E18 ENE 1/2 - 1 Mile Lower

PA WELLS PASI60000018016

Database:	Pennsylvania Groundwater Information System		
GWIS ID:	18018	Local Well #:	DE 16
Aquifer:	WISSAHICKON FORMATION	Topography:	Valley Flat
Well Depth:	0	Elevation:	10
Site Type:	W	Depth to Bedrock:	0
Saltwater Zone:	0	Date Drilled:	01-JAN-25
Local Permit #:	Not Reported		

Owner ID:	17987	Ownership Date:	04-AUG-55
-----------	-------	-----------------	-----------

Construction Date:	01-JAN-25	Driller:	0158
Source of Construction Data:	WELL OWNER	Construction Method:	Cable Tool
How Finished:	Unsupported (Uncased) Borehole		
Driller Well ID:	Not Reported	Reason Abandoned:	Not Reported
Construction Type:	Not Reported	Original Driller Name:	Not Reported

Discharge Type:	Pumped	Data Source:	WELL OWNER
Discharge Measurement Method:	Reported, Method not known		
Discharge:	7.	Static Water Level (ft):	Not Reported
Agency Providing Data:	Not Reported	WL Measurement Method:	Not Reported
Production Water Level (ft):	Not Reported	Drawdown (ft):	Not Reported
Yield (gmp/ft):	Not Reported	Test Length (min):	Not Reported

GEOCHECK® - PHYSICAL SETTING SOURCE MAP FINDINGS

Site Status at Test:	Not Reported	Date Discharged:	04-AUG-55
Lithology:	SCHIST	Contributing Unit:	Primary
Top of Interval:	Not Reported	Bottom of Interval:	Not Reported
Site Use:	DESTROYED	Date of Use:	Not Reported
Water Use:	UNUSED	Notes:	Not Reported
Agency Site Use:	Inventory Data Site Only	Agency Use Date:	Not Reported

E19 ENE 1/2 - 1 Mile Lower

FED USGS USGS40000999444

Organization ID:	USGS-PA		
Organization Name:	USGS Pennsylvania Water Science Center		
Monitor Location:	DE 16	Type:	Well
Description:	Not Reported	HUC:	02040202
Drainage Area:	Not Reported	Drainage Area Units:	Not Reported
Contrib Drainage Area:	Not Reported	Contrib Drainage Area Units:	Not Reported
Aquifer:	Piedmont and Blue Ridge crystalline-rock aquifers		
Formation Type:	Not Reported	Aquifer Type:	Not Reported
Construction Date:	19250101	Well Depth:	Not Reported
Well Depth Units:	Not Reported	Well Hole Depth:	Not Reported
Well Hole Depth Units:	Not Reported		

20 East 1/2 - 1 Mile Lower

Site ID:	Not Reported		
Groundwater Flow:	Not Reported	AQUIFLOW	31522
Shallowest Water Table Depth:	Not Reported		
Deepest Water Table Depth:	Not Reported		
Average Water Table Depth:	10		
Date:	12/19/1994		

F21 NNE 1/2 - 1 Mile Lower

PA WELLS PASI60000018041

Database:	Pennsylvania Groundwater Information System		
GWIS ID:	18043	Local Well #:	DE 763
Aquifer:	WISSAHICKON FORMATION	Topography:	Hillside
Well Depth:	359	Elevation:	55
Site Type:	W	Depth to Bedrock:	0
Saltwater Zone:	0	Date Drilled:	01-MAR-81
Local Permit #:	Not Reported		
Owner ID:	18012	Ownership Date:	01-MAR-81
Construction Date:	01-MAR-81	Driller:	0248
Source of Construction Data:	DRILLERS RECORD	Construction Method:	Air Rotary

GEOCHECK® - PHYSICAL SETTING SOURCE MAP FINDINGS

How Finished:	Unsupported (Uncased) Borehole	Reason Abandoned:	Not Reported
Driller Well ID:	Not Reported	Original Driller Name:	Not Reported
Construction Type:	Not Reported		
Discharge Type:	Pumped	Data Source:	DRILLERS RECORD
Discharge Measurement Method:	Voumetric, Watch and Bucket	Static Water Level (ft):	15.
Discharge:	65.	WL Measurement Method:	REPORTED, METHOD NOT KNOWN
Agency Providing Data:	Drillers Record	Drawdown (ft):	339.
Production Water Level (ft):	354.	Test Length (min):	1.
Yield (gmp/ft):	0.19	Date Discharged:	01-MAR-81
SiteStatus at Test:	Not Reported		
Discharge Type:	Not Reported	Data Source:	Not Reported
Discharge Measurement Method:	Not Reported	Discharge:	Not Reported
Static Water Level (ft):	14.1	Agency Providing Data:	Usgs Or Pags
WL Measurement Method:	STEEL TAPE	Production Water Level (ft):	Not Reported
Drawdown (ft):	Not Reported	Yield (gmp/ft):	Not Reported
Test Length (min):	Not Reported	SiteStatus at Test:	STATIC WATER LEVEL
Date Discharged:	25-JAN-83		
Lithology:	SCHIST	Contributing Unit:	Primary
Top of Interval:	Not Reported	Bottom of Interval:	Not Reported
Site Use:	WITHDRAWAL	Date of Use:	Not Reported
Water Use:	IRRIGATION	Notes:	Not Reported
Agency Site Use:	Inventory Data Site Only	Agency Use Date:	Not Reported

F22
NNE
1/2 - 1 Mile
Lower

FED USGS USGS40000999679

Organization ID:	USGS-PA		
Organization Name:	USGS Pennsylvania Water Science Center	Type:	Well
Monitor Location:	DE 763	HUC:	02040202
Description:	Not Reported	Drainage Area Units:	Not Reported
Drainage Area:	Not Reported	Contrib Drainage Area Unts:	Not Reported
Contrib Drainage Area:	Not Reported		
Aquifer:	Piedmont and Blue Ridge crystalline-rock aquifers		
Formation Type:	Wissahickon Formation, Oligoclase Mica Schist	Construction Date:	19810301
Aquifer Type:	Not Reported	Well Depth Units:	ft
Well Depth:	359	Well Hole Depth Units:	Not Reported
Well Hole Depth:	Not Reported		
Ground water levels, Number of Measurements:	1	Level reading date:	1983-01-25
Feet below surface:	14.14	Feet to sea level:	Not Reported
Note:	Not Reported		

GEOCHECK® - PHYSICAL SETTING SOURCE MAP FINDINGS

Map ID
Direction
Distance
Elevation

Database EDR ID Number

23
SSE
1/2 - 1 Mile
Lower

Site ID: 23-16475
Groundwater Flow: W
Shallowest Water Table Depth: 2.17
Deepest Water Table Depth: 3.5
Average Water Table Depth: Not Reported
Date: 06/1994

AQUIFLOW 31539

G24
ESE
1/2 - 1 Mile
Lower

PA WELLS PASI60000017999

Database:	Pennsylvania Groundwater Information System		
GWIS ID:	18001	Local Well #:	DE 111
Aquifer:	WISSAHICKON FORMATION	Topography:	Valley Flat
Well Depth:	317	Elevation:	15
Site Type:	W	Depth to Bedrock:	0
Saltwater Zone:	0	Date Drilled:	01-JAN-10
Local Permit #:	Not Reported		

Owner ID:	17970	Ownership Date:	01-JAN-10
-----------	-------	-----------------	-----------

Construction Date:	01-JAN-10	Driller:	-204
Source of Construction Data:	DRILLERS RECORD	Construction Method:	Cable Tool
How Finished:	Unsupported (Uncased) Borehole		
Driller Well ID:	Not Reported	Reason Abandoned:	Not Reported
Construction Type:	Not Reported	Original Driller Name:	Not Reported

Discharge Type:	Pumped	Data Source:	DRILLERS RECORD
Discharge Measurement Method:	Reported, Method not known		
Discharge:	67.	Static Water Level (ft):	1.
Agency Providing Data:	Drillers Record	WL Measurement Method:	REPORTED, METHOD NOT KNOWN
Production Water Level (ft):	Not Reported	Drawdown (ft):	Not Reported
Yield (gmp/ft):	Not Reported	Test Length (min):	Not Reported
SiteStatus at Test:	Not Reported	Date Discharged:	01-JAN-10

Lithology:	SCHIST	Contributing Unit:	Primary
Top of Interval:	Not Reported	Bottom of Interval:	Not Reported

Site Use:	DESTROYED	Date of Use:	Not Reported
Water Use:	UNUSED	Notes:	Not Reported

Agency Site Use:	Inventory Data Site Only	Agency Use Date:	Not Reported
------------------	--------------------------	------------------	--------------

GEOCHECK® - PHYSICAL SETTING SOURCE MAP FINDINGS

Map ID
Direction
Distance
Elevation

Database EDR ID Number

G25
ESE
1/2 - 1 Mile
Lower

FED USGS USGS40000999198

Organization ID:	USGS-PA		
Organization Name:	USGS Pennsylvania Water Science Center		
Monitor Location:	DE 111	Type:	Well
Description:	Not Reported	HUC:	02040202
Drainage Area:	Not Reported	Drainage Area Units:	Not Reported
Contrib Drainage Area:	Not Reported	Contrib Drainage Area Unts:	Not Reported
Aquifer:	Piedmont and Blue Ridge crystalline-rock aquifers		
Formation Type:	Not Reported	Aquifer Type:	Not Reported
Construction Date:	19100101	Well Depth:	317
Well Depth Units:	ft	Well Hole Depth:	Not Reported
Well Hole Depth Units:	Not Reported		

Ground water levels,Number of Measurements:	1	Level reading date:	1910-01-01
Feet below surface:	1.00	Feet to sea level:	Not Reported
Note:	Not Reported		

H26
SE
1/2 - 1 Mile
Lower

FED USGS USGS40000999012

Organization ID:	USGS-PA		
Organization Name:	USGS Pennsylvania Water Science Center		
Monitor Location:	DE 108	Type:	Well
Description:	Not Reported	HUC:	02040202
Drainage Area:	Not Reported	Drainage Area Units:	Not Reported
Contrib Drainage Area:	Not Reported	Contrib Drainage Area Unts:	Not Reported
Aquifer:	Piedmont and Blue Ridge crystalline-rock aquifers		
Formation Type:	Not Reported	Aquifer Type:	Not Reported
Construction Date:	19431222	Well Depth:	80
Well Depth Units:	ft	Well Hole Depth:	Not Reported
Well Hole Depth Units:	Not Reported		

Ground water levels,Number of Measurements:	1	Level reading date:	1943-12-22
Feet below surface:	11.00	Feet to sea level:	Not Reported
Note:	Not Reported		

H27
SE
1/2 - 1 Mile
Lower

PA WELLS PASI60000017988

Database:	Pennsylvania Groundwater Information System		
GWIS ID:	17990	Local Well #:	DE 108
Aquifer:	WISSAHICKON FORMATION	Topography:	Valley Flat
Well Depth:	80	Elevation:	10
Site Type:	W	Depth to Bedrock:	0
Saltwater Zone:	0	Date Drilled:	22-DEC-43
Local Permit #:	Not Reported		

GEOCHECK® - PHYSICAL SETTING SOURCE MAP FINDINGS

Owner ID:	17959	Ownership Date:	22-DEC-43
Construction Date:	22-DEC-43	Driller:	0249
Source of Construction Data:	DRILLERS RECORD	Construction Method:	Cable Tool
How Finished:	Unsupported (Uncased) Borehole	Reason Abandoned:	Not Reported
Driller Well ID:	Not Reported	Original Driller Name:	Not Reported
Construction Type:	Not Reported		
Discharge Type:	Pumped	Data Source:	DRILLERS RECORD
Discharge Measurement Method:	Reported, Method not known	Static Water Level (ft):	11.
Discharge:	35.6	WL Measurement Method:	REPORTED, METHOD NOT KNOWN
Agency Providing Data:	Drillers Record	Drawdown (ft):	62.
Production Water Level (ft):	73.	Test Length (min):	128.
Yield (gmp/ft):	0.57	Date Discharged:	22-DEC-43
SiteStatus at Test:	Not Reported		
Lithology:	SCHIST	Contributing Unit:	Primary
Top of Interval:	35.	Bottom of Interval:	Not Reported
Site Use:	DESTROYED	Date of Use:	Not Reported
Water Use:	UNUSED	Notes:	Not Reported
Agency Site Use:	Inventory Data Site Only	Agency Use Date:	Not Reported

**I28
ESE
1/2 - 1 Mile
Lower**

Site ID:	23-07872
Groundwater Flow:	SSE
Shallowest Water Table Depth:	6.17
Deepest Water Table Depth:	7.54
Average Water Table Depth:	Not Reported
Date:	07/22/1998

AQUIFLOW 31484

**J29
ENE
1/2 - 1 Mile
Lower**

Database:	Pennsylvania Groundwater Information System		
GWIS ID:	18016	Local Well #:	DE 15
Aquifer:	WISSAHICKON FORMATION	Topography:	Valley Flat
Well Depth:	150	Elevation:	20
Site Type:	W	Depth to Bedrock:	0
Saltwater Zone:	0	Date Drilled:	01-JAN-29
Local Permit #:	Not Reported		

PA WELLS PASI60000018014

Owner ID:	17985	Ownership Date:	04-AUG-55
Construction Date:	01-JAN-29	Driller:	0158
Source of Construction Data:	WELL OWNER	Construction Method:	Cable Tool
How Finished:	Unsupported (Uncased) Borehole	Reason Abandoned:	Not Reported
Driller Well ID:	Not Reported	Original Driller Name:	Not Reported
Construction Type:	Not Reported		

GEOCHECK® - PHYSICAL SETTING SOURCE MAP FINDINGS

Lithology:	SCHIST	Contributing Unit:	Primary
Top of Interval:	Not Reported	Bottom of Interval:	Not Reported
Site Use:	UNUSED	Date of Use:	Not Reported
Water Use:	UNUSED	Notes:	Not Reported
Agency Site Use:	Inventory Data Site Only	Agency Use Date:	Not Reported

J30
ENE
1/2 - 1 Mile
Lower

FED USGS USGS40000999424

Organization ID:	USGS-PA		
Organization Name:	USGS Pennsylvania Water Science Center		
Monitor Location:	DE 15	Type:	Well
Description:	Not Reported	HUC:	02040202
Drainage Area:	Not Reported	Drainage Area Units:	Not Reported
Contrib Drainage Area:	Not Reported	Contrib Drainage Area Units:	Not Reported
Aquifer:	Piedmont and Blue Ridge crystalline-rock aquifers		
Formation Type:	Not Reported	Aquifer Type:	Not Reported
Construction Date:	19290101	Well Depth:	150
Well Depth Units:	ft	Well Hole Depth:	Not Reported
Well Hole Depth Units:	Not Reported		

31
WSW
1/2 - 1 Mile
Higher

PA WELLS PASI60000398067

Database:	Pennsylvania Groundwater Information System		
GWIS ID:	0	Local Well #:	Not Reported
Aquifer:	Not Reported	Topography:	Not Reported
Well Depth:	400	Elevation:	0
Site Type:	W	Depth to Bedrock:	35
Saltwater Zone:	0	Date Drilled:	29-MAY-09
Local Permit #:	P29-009		

Owner ID:	7459962	Ownership Date:	Not Reported
-----------	---------	-----------------	--------------

Discharge Type:	Not Reported	Data Source:	Not Reported
Discharge Measurement Method:	Not Reported	Discharge:	15.
Static Water Level (ft):	Not Reported	Agency Providing Data:	Not Reported
WL Measurement Method:	Not Reported	Production Water Level (ft):	Not Reported
Drawdown (ft):	Not Reported	Yield (gmp/ft):	Not Reported
Test Length (min):	Not Reported	SiteStatus at Test:	Not Reported
Date Discharged:	Not Reported		

Site Use:	J	Date of Use:	Not Reported
Water Use:	GEOTHERMAL	Notes:	Not Reported

GEOCHECK® - PHYSICAL SETTING SOURCE MAP FINDINGS

Comments: Test Geothermal Well, Located Behind Corner Home Of 1301 Atwell St. & Located Off Intersection Off Atwell & Tolson Sts.

**I32
ESE
1/2 - 1 Mile
Lower**

Site ID: 23-42834
Groundwater Flow: N
Shallowest Water Table Depth: 3.10
Deepest Water Table Depth: 6.08
Average Water Table Depth: Not Reported
Date: 11/1994

AQUIFLOW 31483

**K33
East
1/2 - 1 Mile
Lower**

PA WELLS PASI60000018005

Database: Pennsylvania Groundwater Information System
GWIS ID: 18007
Aquifer: WISSAHICKON FORMATION
Well Depth: 110
Site Type: W
Saltwater Zone: 0
Local Permit #: Not Reported

Local Well #: DE 113
Topography: Valley Flat
Elevation: 20
Depth to Bedrock: 0
Date Drilled: 01-JAN-31

Owner ID: 17976

Ownership Date: 01-JAN-31

Construction Date: 01-JAN-31
Source of Construction Data: DRILLERS RECORD
How Finished: Unsupported (Uncased) Borehole
Driller Well ID: Not Reported
Construction Type: Not Reported

Driller: 1
Construction Method: Cable Tool
Reason Abandoned: Not Reported
Original Driller Name: Not Reported

Discharge Type: Pumped
Discharge Measurement Method: Reported, Method not known
Discharge: 23.
Agency Providing Data: Drillers Record
Production Water Level (ft): Not Reported
Yield (gmp/ft): Not Reported
SiteStatus at Test: Not Reported

Data Source: DRILLERS RECORD
Static Water Level (ft): 18.
WL Measurement Method: REPORTED, METHOD NOT KNOWN
Drawdown (ft): Not Reported
Test Length (min): Not Reported
Date Discharged: 01-JAN-31

Lithology: SCHIST
Top of Interval: Not Reported

Contributing Unit: Primary
Bottom of Interval: Not Reported

Site Use: DESTROYED
Water Use: UNUSED

Date of Use: Not Reported
Notes: Not Reported

Agency Site Use: Inventory Data Site Only

Agency Use Date: Not Reported

GEOCHECK® - PHYSICAL SETTING SOURCE MAP FINDINGS

Map ID
Direction
Distance
Elevation

Database EDR ID Number

K34
East
1/2 - 1 Mile
Lower

FED USGS USGS40000999300

Organization ID:	USGS-PA		
Organization Name:	USGS Pennsylvania Water Science Center		
Monitor Location:	DE 113	Type:	Well
Description:	Not Reported	HUC:	02040202
Drainage Area:	Not Reported	Drainage Area Units:	Not Reported
Contrib Drainage Area:	Not Reported	Contrib Drainage Area Units:	Not Reported
Aquifer:	Piedmont and Blue Ridge crystalline-rock aquifers		
Formation Type:	Not Reported	Aquifer Type:	Not Reported
Construction Date:	19310101	Well Depth:	110
Well Depth Units:	ft	Well Hole Depth:	Not Reported
Well Hole Depth Units:	Not Reported		

Ground water levels, Number of Measurements:	1	Level reading date:	1931-01-01
Feet below surface:	18.00	Feet to sea level:	Not Reported
Note:	Not Reported		

35
ENE
1/2 - 1 Mile
Lower

Site ID:	23-14579
Groundwater Flow:	S
Shallowest Water Table Depth:	11.94
Deepest Water Table Depth:	14.62
Average Water Table Depth:	Not Reported
Date:	07/27/1992

AQUIFLOW 31478

L36
ENE
1/2 - 1 Mile
Lower

PA WELLS PASI60000018013

Database:	Pennsylvania Groundwater Information System		
GWIS ID:	18015	Local Well #:	DE 491
Aquifer:	WISSAHICKON FORMATION	Topography:	Valley Flat
Well Depth:	219	Elevation:	25
Site Type:	W	Depth to Bedrock:	0
Saltwater Zone:	0	Date Drilled:	08-JUL-36
Local Permit #:	Not Reported		

Owner ID:	17984	Ownership Date:	08-JUL-36
-----------	-------	-----------------	-----------

Construction Date:	08-JUL-36	Driller:	0249
Source of Construction Data:	DRILLERS RECORD	Construction Method:	Cable Tool
How Finished:	Unsupported (Uncased) Borehole		
Driller Well ID:	Not Reported	Reason Abandoned:	Not Reported
Construction Type:	Not Reported	Original Driller Name:	Not Reported

Discharge Type:	Pumped	Data Source:	DRILLERS RECORD
Discharge Measurement Method:	Reported, Method not known		
Discharge:	30.	Static Water Level (ft):	20.
Agency Providing Data:	Drillers Record	WL Measurement Method:	REPORTED, METHOD NOT KNOWN
Production Water Level (ft):	100.	Drawdown (ft):	80.

GEOCHECK® - PHYSICAL SETTING SOURCE MAP FINDINGS

Yield (gmp/ft):	0.38	Test Length (min):	Not Reported
SiteStatus at Test:	Not Reported	Date Discharged:	08-JUL-36
 Lithology:	 SCHIST	 Contributing Unit:	 Primary
Top of Interval:	Not Reported	Bottom of Interval:	Not Reported
 Site Use:	 DESTROYED	 Date of Use:	 Not Reported
Water Use:	UNUSED	Notes:	Not Reported
 Agency Site Use:	 Inventory Data Site Only	 Agency Use Date:	 Not Reported

L37
ENE
1/2 - 1 Mile
Lower

FED USGS USGS40000999423

Organization ID:	USGS-PA		
Organization Name:	USGS Pennsylvania Water Science Center		
Monitor Location:	DE 491	Type:	Well
Description:	Not Reported	HUC:	02040202
Drainage Area:	Not Reported	Drainage Area Units:	Not Reported
Contrib Drainage Area:	Not Reported	Contrib Drainage Area Unts:	Not Reported
Aquifer:	Piedmont and Blue Ridge crystalline-rock aquifers		
Formation Type:	Not Reported	Aquifer Type:	Not Reported
Construction Date:	19360708	Well Depth:	219
Well Depth Units:	ft	Well Hole Depth:	Not Reported
Well Hole Depth Units:	Not Reported		
 Ground water levels,Number of Measurements:	 1	 Level reading date:	 1936-07-08
Feet below surface:	20.00	Feet to sea level:	Not Reported
Note:	Not Reported		

38
ESE
1/2 - 1 Mile
Lower

AQUIFLOW 31489

Site ID:	23-17803
Groundwater Flow:	SE
Shallowest Water Table Depth:	6.13
Deepest Water Table Depth:	7.36
Average Water Table Depth:	Not Reported
Date:	10/1995

39
East
1/2 - 1 Mile
Lower

AQUIFLOW 31533

Site ID:	23-17514
Groundwater Flow:	SSW
Shallowest Water Table Depth:	13.83
Deepest Water Table Depth:	14.58
Average Water Table Depth:	Not Reported
Date:	12/15/1989

GEOCHECK® - PHYSICAL SETTING SOURCE MAP FINDINGS RADON

AREA RADON INFORMATION

State Database: PA Radon

Radon Test Results

Zipcode	Num Tests	Min pCi/L	Max pCi/L	Avg pCi/L
19013	587	0.1	32	1.9

EPA Region 3 Statistical Summary Readings for Zip Code: 19013

Number of sites tested: 460.

Maximum Radon Level: 23.3 pCi/L.

Minimum Radon Level: -0.3 pCi/L.

pCi/L <4	pCi/L 4-10	pCi/L 10-20	pCi/L 20-50	pCi/L 50-100	pCi/L >100
446 (96.96%)	12 (2.61%)	1 (0.22%)	1 (0.22%)	0 (0.00%)	0 (0.00%)

Federal EPA Radon Zone for DELAWARE County: 1

Note: Zone 1 indoor average level > 4 pCi/L.
: Zone 2 indoor average level >= 2 pCi/L and <= 4 pCi/L.
: Zone 3 indoor average level < 2 pCi/L.

PHYSICAL SETTING SOURCE RECORDS SEARCHED

TOPOGRAPHIC INFORMATION

USGS 7.5' Digital Elevation Model (DEM)

Source: United States Geologic Survey

EDR acquired the USGS 7.5' Digital Elevation Model in 2002 and updated it in 2006. The 7.5 minute DEM corresponds to the USGS 1:24,000- and 1:25,000-scale topographic quadrangle maps. The DEM provides elevation data with consistent elevation units and projection.

Current USGS 7.5 Minute Topographic Map

Source: U.S. Geological Survey

HYDROLOGIC INFORMATION

Flood Zone Data: This data was obtained from the Federal Emergency Management Agency (FEMA). It depicts 100-year and 500-year flood zones as defined by FEMA. It includes the National Flood Hazard Layer (NFHL) which incorporates Flood Insurance Rate Map (FIRM) data and Q3 data from FEMA in areas not covered by NFHL.

Source: FEMA

Telephone: 877-336-2627

Date of Government Version: 2003, 2015

NWI: National Wetlands Inventory. This data, available in select counties across the country, was obtained by EDR in 2002, 2005 and 2010 from the U.S. Fish and Wildlife Service.

State Wetlands Data: Wetlands Inventory

Source: Pennsylvania Spatial Data Access

Telephone: 610-344-6105

HYDROGEOLOGIC INFORMATION

AQUIFLOW^R Information System

Source: EDR proprietary database of groundwater flow information

EDR has developed the AQUIFLOW Information System (AIS) to provide data on the general direction of groundwater flow at specific points. EDR has reviewed reports submitted to regulatory authorities at select sites and has extracted the date of the report, hydrogeologically determined groundwater flow direction and depth to water table information.

GEOLOGIC INFORMATION

Geologic Age and Rock Stratigraphic Unit

Source: P.G. Schruben, R.E. Arndt and W.J. Bawiec, Geology of the Conterminous U.S. at 1:2,500,000 Scale - A digital representation of the 1974 P.B. King and H.M. Beikman Map, USGS Digital Data Series DDS - 11 (1994).

STATSGO: State Soil Geographic Database

Source: Department of Agriculture, Natural Resources Conservation Service (NRCS)

The U.S. Department of Agriculture's (USDA) Natural Resources Conservation Service (NRCS) leads the national Conservation Soil Survey (NCSS) and is responsible for collecting, storing, maintaining and distributing soil survey information for privately owned lands in the United States. A soil map in a soil survey is a representation of soil patterns in a landscape. Soil maps for STATSGO are compiled by generalizing more detailed (SSURGO) soil survey maps.

SSURGO: Soil Survey Geographic Database

Source: Department of Agriculture, Natural Resources Conservation Service (NRCS)

Telephone: 800-672-5559

SSURGO is the most detailed level of mapping done by the Natural Resources Conservation Service, mapping scales generally range from 1:12,000 to 1:63,360. Field mapping methods using national standards are used to construct the soil maps in the Soil Survey Geographic (SSURGO) database. SSURGO digitizing duplicates the original soil survey maps. This level of mapping is designed for use by landowners, townships and county natural resource planning and management.

PHYSICAL SETTING SOURCE RECORDS SEARCHED

LOCAL / REGIONAL WATER AGENCY RECORDS

FEDERAL WATER WELLS

PWS: Public Water Systems

Source: EPA/Office of Drinking Water

Telephone: 202-564-3750

Public Water System data from the Federal Reporting Data System. A PWS is any water system which provides water to at least 25 people for at least 60 days annually. PWSs provide water from wells, rivers and other sources.

PWS ENF: Public Water Systems Violation and Enforcement Data

Source: EPA/Office of Drinking Water

Telephone: 202-564-3750

Violation and Enforcement data for Public Water Systems from the Safe Drinking Water Information System (SDWIS) after August 1995. Prior to August 1995, the data came from the Federal Reporting Data System (FRDS).

USGS Water Wells: USGS National Water Inventory System (NWIS)

This database contains descriptive information on sites where the USGS collects or has collected data on surface water and/or groundwater. The groundwater data includes information on wells, springs, and other sources of groundwater.

STATE RECORDS

Pennsylvania Groundwater Information System

Source: Department of Conservation and Natural Resources

Telephone: 717-702-2045

OTHER STATE DATABASE INFORMATION

Pennsylvania Oil and Gas Locations

Source: Pennsylvania Department of Environmental Protection

Telephone: 814-863-0104

An Oil and Gas Location is a DEP primary facility type related to the Oil & Gas Program. The sub-facility types related to Oil and Gas that are included in this layer are: Land Application -- An area where drilling cuttings or waste are disposed by land application; Well -- A well associated with oil and/or gas production; Pit -- An approved pit that is used for storage of oil and gas well fluids. Some sub facility types are not included in this layer due to security policies.

RADON

State Database: PA Radon

Source: Department of Environmental Protection

Telephone: 717-783-3594

Radon Test Results Statistics by Zip Code

Area Radon Information

Source: USGS

Telephone: 703-356-4020

The National Radon Database has been developed by the U.S. Environmental Protection Agency (USEPA) and is a compilation of the EPA/State Residential Radon Survey and the National Residential Radon Survey. The study covers the years 1986 - 1992. Where necessary data has been supplemented by information collected at private sources such as universities and research institutions.

EPA Radon Zones

Source: EPA

Telephone: 703-356-4020

Sections 307 & 309 of IRRA directed EPA to list and identify areas of U.S. with the potential for elevated indoor radon levels.

PHYSICAL SETTING SOURCE RECORDS SEARCHED

EPA Region 3 Statistical Summary Readings

Source: Region 3 EPA

Telephone: 215-814-2082

Radon readings for Delaware, D.C., Maryland, Pennsylvania, Virginia and West Virginia.

OTHER

Airport Landing Facilities: Private and public use landing facilities

Source: Federal Aviation Administration, 800-457-6656

Epicenters: World earthquake epicenters, Richter 5 or greater

Source: Department of Commerce, National Oceanic and Atmospheric Administration

Earthquake Fault Lines: The fault lines displayed on EDR's Topographic map are digitized quaternary faultlines, prepared in 1975 by the United State Geological Survey

STREET AND ADDRESS INFORMATION

© 2015 TomTom North America, Inc. All rights reserved. This material is proprietary and the subject of copyright protection and other intellectual property rights owned by or licensed to Tele Atlas North America, Inc. The use of this material is subject to the terms of a license agreement. You will be held liable for any unauthorized copying or disclosure of this material.



Appendix K

Qualifications of Environmental Professionals



J. SCOTT HORN, PG, CHMM
President, COO

EXPERIENCE:

J. Scott Horn is the Principal in charge of operations at Acer Associates, LLC. As President and Chief Operating Officer, Mr. Horn is responsible for client relations and quality assurance of all the company's projects. He has experience in environmental engineering, cultural resource evaluation, geotechnical and industrial hygiene disciplines spanning over 27 years. He is a Licensed Site Remediation Professional (LSRP) in the State of New Jersey and is licensed as a Professional Geologist in the States of Pennsylvania, Delaware, Virginia and Tennessee; a Certified Hazardous Materials Manager (CHMM) accredited by the Institute of Hazardous Materials Management and is a Certified Microbial Consultant (CMC) accredited by the American Indoor Air Quality Council (AIAQC). His areas of expertise include:

- Environmental Site Assessments
- Soil and groundwater quality studies
- Aquifer testing
- Remedial design
- NPDES and NJPDES permitting
- Spill Prevention Control and Countermeasure (SPCC) Plans
- DPCC\DCR Plans
- Wetland delineation and permitting
- CAFRA, Stream Encroachment and Waterfront Development Permitting
- Habitat Assessments for Threatened and Endangered Species
- Environmental Impact Assessments
- Geotechnical Investigations
- Geophysical Investigations (Environmental, Structural, & Archeological)
- Cultural Resource Surveys
- Asbestos and lead consulting
- Indoor Air Quality (IAQ) investigations
- Mold Investigation and remediation

Superfund experience includes project management and technical direction of environmental investigation projects at the B.R.O.S. Lagoon Site in Bridgeport, New Jersey, the Lipari Landfill Site in Glassboro, New Jersey and the Diamond State Salvage Site in Wilmington, Delaware.



PROJECT REFERENCES:

AT&T, NJ, PA, DE, MD, VA and WV

Mr. Horn has served as the Project Executive and Quality Assurance Professional for Phase I and II ESAs, Asbestos and Lead Surveys, NEPA assessments, Section 106 Compliance, wetland delineation/permitting endangered species habitat assessments and archaeological surveys for AT&T. These projects have spanned seventeen (17) years and have included over 2,500 projects on communication tower sites throughout New Jersey, Pennsylvania, Delaware, Maryland, Virginia and West Virginia. Mr. Horn's responsibilities consist of project management and quality control/quality assurance for all projects. Mr. Horn serves as the primary technical advisor for all environmental investigations.

T-Mobile USA, Inc., DE, MD, NJ, and PA

Mr. Horn serves as the corporate liaison and quality assurance director for Phase I and II ESAs, NEPA assessments, Section 106 Compliance, wetland delineation/permitting, endangered species surveys, geotechnical investigations, construction inspection and materials testing projects for T-Mobile. These projects have spanned over seventeen (17) years and have included over 1,000 projects on communication tower sites. Mr. Horn's responsibilities consist of project management and quality control/quality assurance.

Metro PCS, DE, MD, NJ, and PA

Mr. Horn serves as the corporate liaison and quality assurance director for Phase I and II ESAs, NEPA assessments, Section 106 Compliance, wetland delineation/permitting, endangered species surveys, geotechnical investigations, construction inspection and materials testing projects for T-Mobile. These projects have spanned over five (5) years and have included over 500 projects on communication tower sites. Mr. Horn's responsibilities consist of project management and quality control/quality assurance.

Velocitel, DE, MD, NJ, and PA

Mr. Horn serves as the corporate liaison and quality assurance director for Phase I and II ESAs, NEPA assessments, Section 106 Compliance, and geotechnical investigations, for Velocitel. These projects have spanned over fifteen (15) years and have included over 1,000 projects on communication tower sites. Mr. Horn's responsibilities consist of project management and quality control/quality assurance.

General Dynamics, DE, MD, NJ, and PA

Mr. Horn serves as the corporate liaison and quality assurance director for Phase I and II ESAs, NEPA assessments, and Section 106 Compliance for General Dynamics. These projects have spanned over seven (7) years on communication tower sites. Mr. Horn's responsibilities consist of project management and quality control/quality assurance.



NB&C, DE, MD, NJ, PA, and NY

Mr. Horn serves as the corporate liaison and quality assurance director for Phase I and II ESAs, NEPA assessments, Section 106 Compliance, wetland delineation/permitting, endangered species surveys, geotechnical investigations, construction inspection and materials testing projects for NB&C. These projects have spanned over one (1) year on communication tower sites. Mr. Horn's responsibilities consist of project management and quality control/quality assurance.

Jacobs, DE, MD, NJ, and PA

Mr. Horn serves as the corporate liaison and quality assurance director for Phase I and II ESAs, NEPA assessments, and Section 106 Compliance for Jacobs. These projects have spanned over one (1) year on communication tower sites. Mr. Horn's responsibilities consist of project management and quality control/quality assurance.

Dynis, MD, VA and WV

Mr. Horn serves as the corporate liaison and quality assurance director for Phase I and II ESAs, NEPA assessments, Section 106 Compliance, wetland delineation/permitting, endangered species surveys, geotechnical investigations, construction inspection and materials testing projects for Dynis. These projects have spanned over one (1) year on communication tower sites. Mr. Horn's responsibilities consist of project management and quality control/quality assurance.

Clearwire, DE, MD, NJ, and PA

Mr. Horn served as the corporate liaison and quality assurance director for Phase I and II ESAs, NEPA assessments, Section 106 Compliance, wetland delineation/permitting, and endangered species surveys projects for Clearwire. These projects spanned over three (3) years on communication tower sites. Mr. Horn's responsibilities consisted of project management and quality control/quality assurance.

Bechtel, NJ, NY, PA, DE, MD, VA, and WV

Mr. Horn is the project executive for a term contract to provide environmental and cultural resource consulting services, Phase I and II ESAs, NEPA assessments, wetland delineation/permitting, endangered species habitat assessments, archaeological surveys, and Section 106 Compliance projects for telecommunications sites located throughout New Jersey, Pennsylvania, New York, Maryland, Virginia, West Virginia and Delaware. As the senior environmental professional for this client, Mr. Horn has conducted and/or managed numerous wetland determinations/delineations and Phase I endangered species habitat assessments. Endangered species investigated include Bog Turtle, Barred Owl, Red Shouldered Hawk, Cooper's Hawk, Peregrine Falcon, Timber Rattlesnake, Indiana Bat and Eastern Box Turtle.



Casino Reinvestment Development Authority, Atlantic City, NJ

Mr. Horn is the firm's project executive for all work performed for the CRDA. Projects have included literally hundreds of Asbestos and Lead Based Paint Surveys, Specifications and Monitoring, ESAs, Soil and Groundwater Investigations, UST removal, and oversight projects.

Archdiocese of Philadelphia, PA

Mr. Horn serves as the project executive for all asbestos reinspection and air monitoring work performed at Archdiocese schools. The project involves conducting inspections at each school, reviewing the schools' existing management plans, making recommendations regarding the schools' existing management plans, making recommendations regarding the condition of various materials, and evaluating their training and notification protocols. When asbestos abatement is required due to deteriorated condition or planned renovations Mr. Horn prepares asbestos project designs and oversees the abatement monitoring.

EDUCATION AND CERTIFICATIONS:

B.S. Geology, 1983 University of Delaware, Newark, DE
Professional Geologist, P.G., Pennsylvania
Professional Geologist, P.G., Delaware
Professional Geologist, P.G., Tennessee
Professional Geologist, P.G., Virginia
New Jersey Licensed Site Remediation Professional (LSRP)
New Jersey DEP Licensed Soil Borer
Certified Microbial Consultant (CMC)
Certified Hazardous Materials Manager (CHMM)
UST Subsurface Investigator, Installation, Closure, New Jersey DEP
New Jersey, Asbestos Safety Technician, Certification #0031
New Jersey Lead Abatement Inspector/Risk Assessor
Delaware, Asbestos Project Monitor
Pennsylvania, Asbestos Inspector/Management Planner
AHERA Asbestos Inspector/Management Planner/Project Designer

CONTINUED EDUCATION:

Profiler EMP-400 Electromagnetic Induction, GSSI, 2012
Structure Scan Optical Ground Penetrating Radar, GSSI, 2012
Geochemistry of Groundwater Remediation, PCPG, 2011
Lead Abatement Inspector/Risk Assessor, Access Training, 2011
Practical Applications of the NJ Site Remediation Program, Rutgers University, 2011
Subsurface Interference Radar in Engineering and Geophysical Investigations, GSSI, 2009
Unregulated Heating Oil Tank Program Orientation, NJDEP, 2007
Advanced Wetland Delineation, Rutgers University, 2007
Endangered and Threatened Species of Southern New Jersey - Field, Rutgers University, 2006
Wetland Construction Design, Rutgers University, 2005
Endangered and Threatened Species of Northern New Jersey, Rutgers University, 2005
Wetland Vegetation, Winter Identification, Rutgers University, 2004
Mold and IAQ Sampling Workshop, EMSL Analytical, Inc., 2003



Understanding Mold Contamination In The Indoor Environmental, Wynn L White, 2002
Wetland Delineation, Certificate Series, Rutgers University, 2002
A Review of Geology for the Practicing Geologist, 2001 & 2002
Brownfields Redevelopment, Rutgers University, 2000
Applied Soil Science for Remediation of Contaminated Soil, Rutgers University, 1999
Risk Based Soil Screening Guidance, Rutgers University, 1998
Practical Applications in Hydrogeology, Rutgers University, 1997
Underground Storage Tank Remediation, 1992
Environmental Audits, Government Institutes, Washington DC, 1991
40 Hour HAZWOPER training, University of Medicine and Dentistry, 1991
Sampling and Evaluation of Airborne Asbestos Dust, (NIOSH 582), 1986
Supervision of Asbestos Abatement Contracts, Georgia Institute of Tech., 1984

PROFESSIONAL AFFILIATIONS:

American Conference of Governmental Industrial Hygienists (ACGIH)
American Industrial Hygiene Association (AIHA)
Institute of Hazardous Materials Management (IHMM)
Alliance of Hazardous Materials Professionals (AHMP)
Geologic Society of America
American Indoor Air Quality Council (AIAQC)
Society for Architectural Historians
National Trust for Historic Preservation
Historic Society of Pennsylvania
Camden County Historic Society
Preservation New Jersey

END OF SECTION